



Planning, Industry & Environment

Energy & Resources Planning & Assessment

Contact: Colin Phillips
Telephone: 9274 6483
Email: colin.phillips@planning.nsw.gov.au

Chloe Annandale
Environment Advisor
Mount Pleasant Operation
MACH Energy Australia Pty Ltd
1100 Wybong Road
Muswellbrook NSW 2333

Dear Ms Annadale

**Mount Pleasant Operation (DA 92/97)
Approval of Noise, Biodiversity, Aboriginal Heritage, Visual Impact and Water
Management Plans**

I refer to your submission by emails, dated 12 and 25 September 2019, of revised versions of management plans (MPs) for the Mount Pleasant Operation coal mine. The Secretary has approved the following submitted plans:

- Noise MP (condition 9 of schedule 3);
- Biodiversity MP (condition 32 of Schedule 3);
- Aboriginal Heritage MP (condition 36 of Schedule 3);
- Visual Impact MP (condition 47 of Schedule 3); and
- Water MP (condition 28 of Schedule 3), including a:
 - Site Water Balance;
 - Erosion and Sediment Control Plan;
 - Surface Water MP;
 - Groundwater MP; and
 - Surface and Ground Water Response Plan.

If you require any further information, please contact Colin Phillips.

Yours sincerely


Steve O'Donoghue
Director Resource Assessments
as the Secretary's nominee

MOUNT PLEASANT OPERATION ABORIGINAL HERITAGE MANAGEMENT PLAN

Document ID:	MP001-0000-EXR-PLN-0001		
Company:	MACH Energy Australia Pty Ltd		
Effective Date:	31 October 2019	Status:	Issued for Use
Endorsed By:	Andrew Reid	Revision Number:	02

TABLE OF CONTENTS

1	INTRODUCTION	1
1.1	SCOPE AND PURPOSE	3
1.1.1	Previous Versions	5
1.1.2	Current Version	5
1.2	STRUCTURE OF THE ABORIGINAL HERITAGE MANAGEMENT PLAN	5
1.3	CONSULTATION FOR THE ABORIGINAL HERITAGE MANAGEMENT PLAN	6
1.3.1	Historical Development of the Aboriginal Heritage Management Plan	6
1.3.2	Consultation for this Aboriginal Heritage Management Plan	6
2	STATUTORY REQUIREMENTS	7
2.1	NP&W ACT REQUIREMENTS	7
2.2	EP&A ACT DEVELOPMENT CONSENT	8
2.2.1	Heritage Management Plan	8
2.2.2	Management Plan (General) Requirements	11
2.3	ABORIGINAL HERITAGE IMPACT PERMITS	12
3	ABORIGINAL HERITAGE SITES AND VALUES WITHIN DEVELOPMENT CONSENT DA 92/97	14
3.1	ABORIGINAL HERITAGE SITES	14
3.2	ABORIGINAL CULTURAL HERITAGE VALUES	15
4	PROTOCOL FOR ON-GOING INVOLVEMENT OF THE ABORIGINAL COMMUNITY	16
4.1	REGISTERED ABORIGINAL PARTIES	16
4.2	ON-GOING CONSULTATION WITH REGISTERED ABORIGINAL PARTIES	16
4.3	INVOLVEMENT OF REGISTERED ABORIGINAL PARTIES IN FIELD INVESTIGATIONS	17
4.3.1	Administrative Coordinators	17
4.3.2	Involvement of RAPs in Field Investigations	18
5	ABORIGINAL HERITAGE CONSERVATION STRATEGY	20
5.1	ABORIGINAL HERITAGE CONSERVATION AREAS FOR THE MOUNT PLEASANT OPERATION	20
5.2	STAGED IMPLEMENTATION OF ABORIGINAL HERITAGE CONSERVATION STRATEGY	20
5.3	ACTION PLAN FOR IMPLEMENTATION OF ABORIGINAL HERITAGE CONSERVATION STRATEGY	22
5.3.1	Management of Aboriginal Heritage Conservation Areas	22
5.3.2	Long-term Protection and Management of Sites	23
5.3.3	Enhancement and Conservation of Aboriginal Heritage	23
5.4	LONG-TERM SECURITY OF ABORIGINAL HERITAGE CONSERVATION AREAS	24
6	MANAGEMENT OF ABORIGINAL HERITAGE	25
6.1	ADDITIONAL SURVEY REQUIREMENTS	25
6.2	RECORDING AND SURFACE COLLECTION	25
6.2.1	Procedures for Site Recording	25
6.2.2	Protocols for Surface Collection	26
6.3	ARCHAEOLOGICAL EXCAVATION	27
6.3.1	Initial Sub-Surface Testing	27
6.3.2	Controlled Salvage Excavation	28
6.4	ARTEFACT ANALYSIS	29
6.5	ARTEFACT MANAGEMENT	30

6.6	SCARRED TREE REMOVAL PROTOCOL	30
6.7	ARCHAEOLOGICAL SALVAGE PROGRAM REPORTING	31
6.8	MANAGEMENT OF SITES OUTSIDE MAJOR SURFACE DEVELOPMENT AREAS	31
6.8.1	Ancillary Infrastructure	31
6.8.2	Ground Disturbance Permit Process	32
6.8.3	Fencing of Certain Aboriginal Heritage Sites	33
6.9	MONITORING OF ABORIGINAL ARCHAEOLOGICAL SITES	34
6.9.1	Annual Monitoring Program	34
6.9.2	Blast Vibration Monitoring	34
6.10	PROTOCOL FOR THE MANAGEMENT OF PREVIOUSLY UNRECORDED ABORIGINAL HERITAGE EVIDENCE	34
6.10.1	Aboriginal Heritage Evidence Located within the AHIP Boundaries	34
6.10.2	Aboriginal Heritage Sites Located Outside of AHIP Boundaries	36
6.11	PROTOCOL FOR THE DISCOVERY OF HUMAN REMAINS	36
6.12	STORAGE OF ABORIGINAL OBJECTS	37
6.13	PROTOCOL FOR UNAUTHORISED DAMAGE TO AN ABORIGINAL HERITAGE SITE	37
6.14	MANAGEMENT OF ABORIGINAL HERITAGE SITE DATABASE	38
6.15	ABORIGINAL COMMUNITY ACCESS	38
6.16	EXEMPTIONS FOR EMERGENCY VEGETATION MANAGEMENT	39
7	HERITAGE INDUCTIONS	40
8	PERFORMANCE MEASURES	41
9	CONTINGENCY PLAN	42
10	ANNUAL REVIEW AND IMPROVEMENT OF ABORIGINAL HERITAGE MANAGEMENT PLAN	43
10.1	ANNUAL REVIEW	43
10.2	ABORIGINAL HERITAGE MANAGEMENT PLAN REVIEW	43
11	REPORTING SYSTEMS	45
12	REFERENCES	46

LIST OF TABLES

Table 1	Relevant Development Consent DA 92/97 Requirements
Table 2	Relevant Statement of Commitments in Appendix 3 of Development Consent DA 92/97
Table 3	General Management Plan Development Consent DA 92/97 Requirements
Table 4	Key Requirements of AHIPs #C0004783 and #C0002053
Table 5	Summary of Known Aboriginal Heritage Sites
Table 6	Aboriginal Heritage Sites that may be Subject to Archaeological Excavations
Table 7	Performance Measures – Aboriginal Heritage

LIST OF FIGURES

Figure 1	Project Location
Figure 2	Known Aboriginal Heritage Sites at Mount Pleasant Operation
Figure 3	Aboriginal Heritage Conservation Areas

LIST OF ATTACHMENTS

Attachment 1	Appendix 2 of Development Consent DA 92/97
--------------	--

LIST OF APPENDICES

Appendix A	Glossary of Key Terms
Appendix B	List of Registered Aboriginal Parties
Appendix C	Known Aboriginal Heritage Sites at the Mount Pleasant Operation
Appendix D	Mount Pleasant Operation Ground Disturbance Permit
Appendix E	Scarred Tree Removal Protocol
Appendix F	Example Administration Coordinator Application Form
Appendix G	Aboriginal Heritage Impact Permits
Appendix H	Consultee Feedback – Key Correspondence

LIST OF ABBREVIATIONS AND ACRONYMS

Term	Definition
AHIMS	Aboriginal Heritage Information Management System
AHIP	Aboriginal Heritage Impact Permit
AHMP	Aboriginal Heritage Management Plan
DECCW	NSW Department of Environment, Climate Change and Water
DPIE	NSW Department of Planning, Industry and the Environment
LALC	Local Aboriginal Land Council
MPO	Mount Pleasant Operation
OEH	NSW Office of Environment and Heritage
BCD	Biodiversity and Conservation Division
PAD	Potential Archaeological Deposit
RAPs	Registered Aboriginal Parties

1 INTRODUCTION

The Mount Pleasant Operation (MPO) is located in the Upper Hunter Valley of New South Wales (NSW), approximately 3 kilometres (km) north-west of Muswellbrook and approximately 50 km north-west of Singleton (Figure 1). The village of Aberdeen and locality of Kayuga are also located approximately 5 km north-northeast and 1 km north of the MPO boundary, respectively (Figure 1). The proponent of the MPO is MACH Energy Australia Pty Ltd (MACH Energy), which purchased the MPO from Coal & Allied Operations Pty Ltd (Coal & Allied) in 2016.

The initial development application for the MPO was made in 1997. This was supported by an Environmental Impact Statement (EIS) prepared by Environmental Resources Management (ERM) Mitchell McCotter (ERM Mitchell McCotter, 1997). On 22 December 1999, the then Minister for Urban Affairs and Planning granted Development Consent DA 92/97 to Coal & Allied. This allowed for the “Construction and operation of an open cut coal mine, coal preparation plant, transport and rail loading facilities and associated facilities” at the MPO. The consent allowed for operations 24 hours per day seven days per week and the extraction of 197 million tonnes (Mt) of run-of-mine (ROM) coal over a 21 year period, at a rate of up to 10.5 Mt of ROM coal per year.

The Mount Pleasant Project Modification (MOD 1) was submitted on 19 May 2010 with a supporting Environmental Assessment (EA) prepared by EMGA Mitchell McLennan (EMGA Mitchell McLennan, 2010). MOD 1 included the provision of an infrastructure envelope for siting the mine infrastructure, the provision of an optional conveyor/service corridor linking the MPO facilities with the Muswellbrook-Ulan Rail Line and modification of the existing Development Consent DA 92/97 boundaries to accommodate the optional conveyor/service corridor and minor administrative changes. MOD 1 was approved on 19 September 2011.

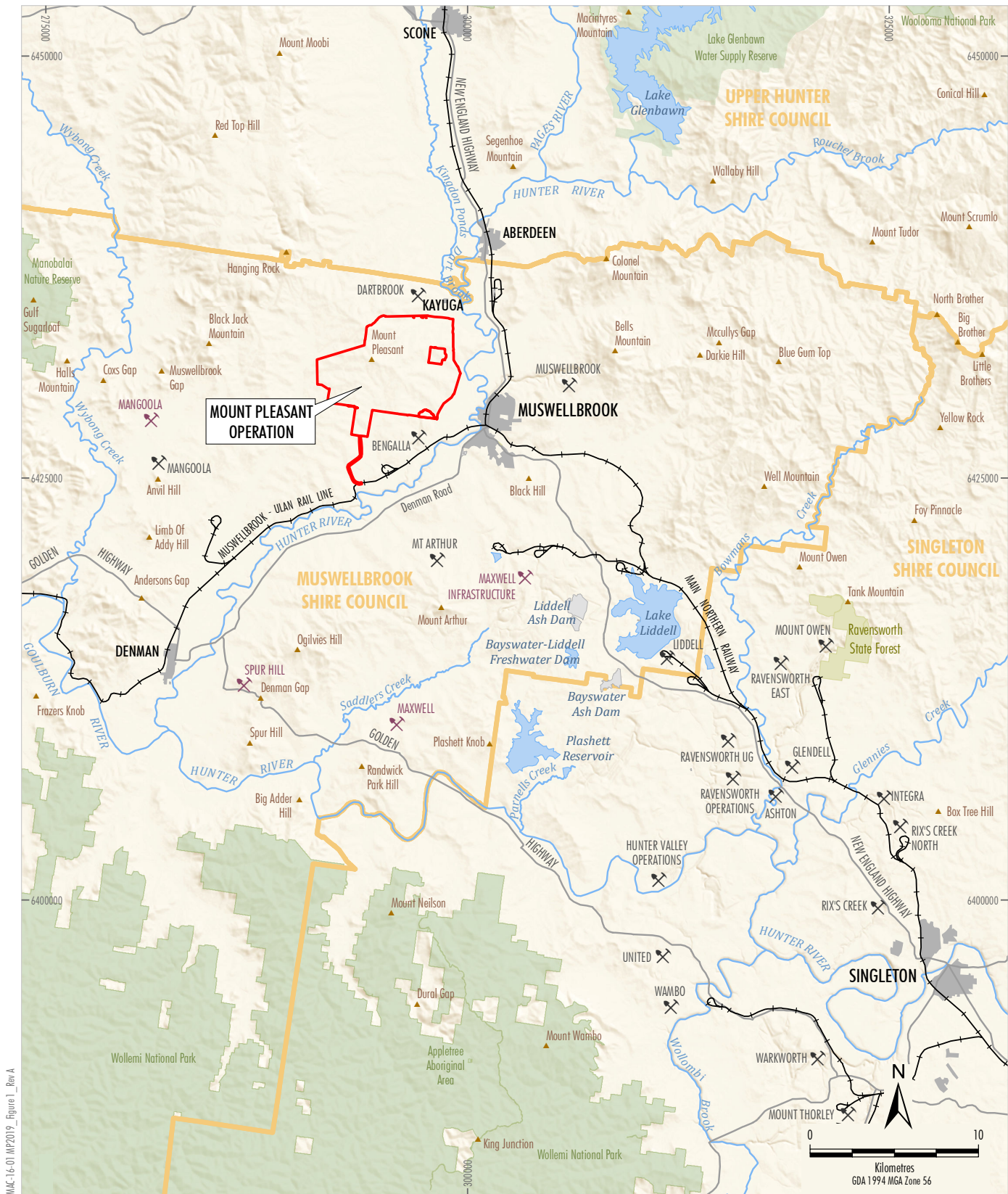
The MPO South Pit Haul Road Modification (MOD 2) was submitted on 30 January 2017 with a supporting EA prepared by MACH Energy (MACH Energy, 2017a). MOD 2 proposed to realign an internal haul road to enable more efficient access to the South Pit open cut, with no other material changes to the approved MPO. MOD 2 was approved on 29 March 2017.

The MPO Mine Optimisation Modification (MOD 3) was submitted on 31 May 2017 with a supporting EA prepared by MACH Energy (MACH Energy, 2017b). MOD 3 comprised an extension to the time limit on mining operations (to 22 December 2026) and extensions to the South Pit Eastern Out of Pit Emplacement to facilitate development of an improved final landform. MOD 3 was approved on 24 August 2018.

The MPO Rail Modification (MOD 4) was submitted on 18 December 2017 with a supporting EA prepared by MACH Energy (MACH Energy, 2017c). MOD 4 proposed the following changes:

- duplication of the approved rail spur, rail loop, conveyor and rail load-out facility and associated services;
- duplication of the Hunter River water supply pump station, water pipeline and associated electricity supply that followed the original rail spur alignment; and
- demolition and removal of the redundant approved infrastructure within the extent of the Bengalla Mine, once the new rail, product loading and water supply infrastructure has been commissioned and is fully operational.

MOD 4 was approved on 16 November 2018 by the Secretary of the Department of Planning and Environment (under Delegation). Appendix 2 of the modified Development Consent DA 92/97 illustrates the Conceptual Project Layout Plan of the approved MPO at 2021 and 2025, Approved Surface Disturbance Plan and Conceptual Final Landform (Attachment 1) incorporating the MOD 4 infrastructure relocations.



MMC-16-01-MP2019_Figure 1_Rev A



Source: © NSW Department of Finance, Services and Innovation (2018); Office of Environment and Heritage NSW (2018)

MACHEnergy
MOUNT PLEASANT OPERATION
Project Location

Figure 1

1.1 SCOPE AND PURPOSE

This Aboriginal Heritage Management Plan (AHMP) has been prepared by MACH Energy to satisfy the requirements under Development Consent DA 92/97 and specifically Condition 36, Schedule 3.

The AHMP applies to the life of the MPO, including (but not limited to) the period of mining operations specified in Development Consent DA 92/97, which currently permits mining until 22 December 2026. As required by Condition 5, Schedule 2 of Development Consent DA 92/97, the AHMP will continue to apply (excluding mining operations) beyond 22 December 2026, as required, until the rehabilitation and any additional undertakings (required by the Secretary of the Department of Planning, Industry and the Environment (DPIE), or the Division of Resources and Geoscience within the DPIE) have been carried out satisfactorily.

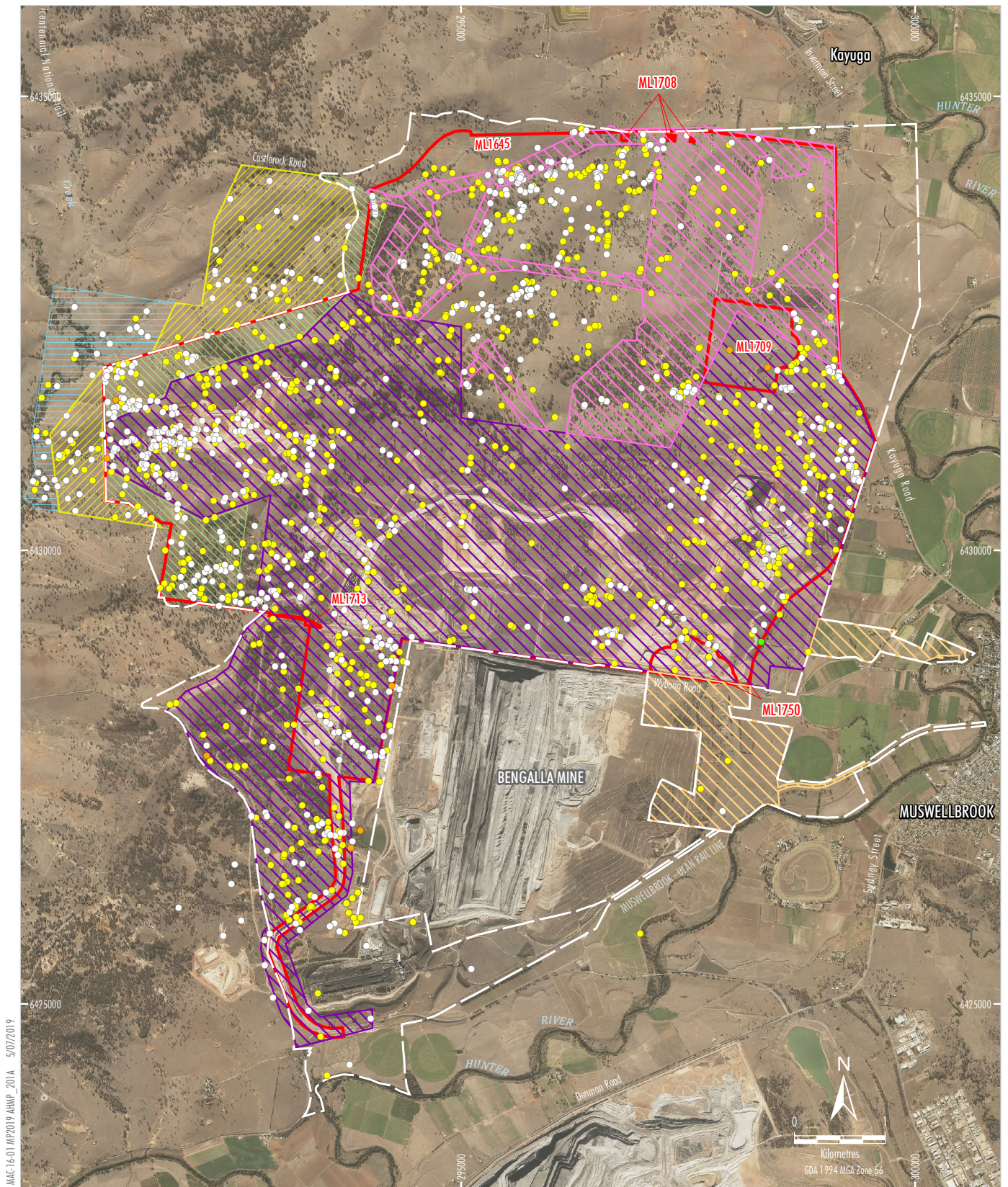
The provisions of this AHMP apply to the MPO area. For the purposes of this AHMP, the MPO area reflects the extent of the Modified Development Consent Boundary¹ (as shown on Figure 2) and the Aboriginal Heritage Conservation Areas (as shown on Figure 2 and as described in Section 5).

It is further noted that this AHMP applies to valid sites of Aboriginal origin only. Should possible Aboriginal heritage evidence be identified (or have been previously recorded) which is then subsequently determined not to be of an Aboriginal origin by a suitably qualified archaeologist (in relation to material evidence), anthropologist (in relation to cultural values) or arborist or forestry specialist (in relation to scarred trees [in conjunction with a suitably qualified archaeologist]) in consultation with the attending Registered Aboriginal Parties (RAPs), a technical report would be prepared. This report would be provided to the Biodiversity and Conservation Division (BCD) within the DPIE (former Office of Environment and Heritage [OEH]) and made available to the RAPs.

A copy would also be forwarded to the BCD Aboriginal Heritage Information Management System (AHIMS) registrar so that the status of the evidence can be appropriately recorded (as necessary). In the event that a previously identified site is determined to not be of an Aboriginal origin, no further management would be required.

The purpose of this AHMP is to describe the management of Aboriginal heritage associated with construction and operation of the MPO, in accordance with the requirements of Condition 36, Schedule 3 (and other relevant conditions and requirements) of Development Consent DA 92/97 as modified (Section 2.2.1).

¹ Approximate graphical representation of the Schedule of Land presented as Appendix 1 of Development Consent DA 92/97.



LEGEND

- Mining Lease Boundary
- Development Consent Boundary ¹
- AHIP #C0002053
- AHIP #C0002092
- AHIP #C0004783
- Aboriginal Heritage Conservation Areas
- Area A (Committed)
- Area B (Potential)
- Area C (Potential)

Aboriginal Heritage Sites

- Artefact Scatter
- Isolated Artefact
- Open Artefact Site
- Spiritual Place

Source: NSW Land & Property Information (2018); NSW Department Resources & Energy (2018); MACH Energy (2018)
 Dataset: MPO Aboriginal Site Database (Final 10Dec2018 Rev2)
 Orthophoto: MACH Energy (July 2018)

MACHEnergy
 MOUNT PLEASANT OPERATION

Known Aboriginal Heritage Sites
 at the Mount Pleasant Operation

¹ Approximate graphical representation of the Schedule of Land presented as Appendix 1 of Development Consent DA 92/97 (as modified on 16 November 2018)

Figure 2

1.1.1 Previous Versions

The previously approved version of the AHMP was prepared on behalf of MACH Energy by Peter Kuskie of South East Archaeology and was approved on 5 July 2017 to satisfy the requirements under Development Consent DA 92/97 and AHIPs #C0002053 and #C0002092.

1.1.2 Current Version

This version of the AHMP has been prepared to update the previously approved version of the AHMP described in Section 1.1.1 following the approval of MOD 4 and granting of associated AHIP #C0004783. This version does not propose any new management of Aboriginal heritage values that are not already approved, either by the previously approved versions of the plan or the existing AHIPs.

1.2 STRUCTURE OF THE ABORIGINAL HERITAGE MANAGEMENT PLAN

The remainder of this AHMP is structured as follows:

- Section 2: Outlines the statutory requirements applicable to this AHMP.
- Section 3: Outlines the Aboriginal heritage sites and Aboriginal heritage values at the MPO.
- Section 4: Outlines the protocols for the on-going involvement of the Aboriginal community at the MPO.
- Section 5: Describes the Aboriginal Heritage Conservation Strategy for the MPO.
- Section 6: Outlines management measures for Aboriginal heritage at the MPO.
- Section 7: Describes the protocols for heritage inductions and training.
- Section 8: Describes the performance measures applicable to the management of Aboriginal heritage at the MPO.
- Section 9: Provides a contingency plan to manage any unprecedented impacts and their consequences.
- Section 10: Provides details for the review and improvement of environmental performance process.
- Section 11: Describes the management and reporting of incidents, complaints and non-compliances.
- Section 12: Provides the references cited in this document.
- Appendix A: Provides a glossary of terms and abbreviations.
- Appendix B: Provides a list of RAPs for the MPO.
- Appendix C: Provides a list of the known Aboriginal heritage sites at the MPO.
- Appendix D: Provides the MPO Ground Disturbance Permit.
- Appendix E: Provides the general scarred tree removal protocol.
- Appendix F: Provides an example administration coordinator application form.
- Appendix G: Provides the Aboriginal Heritage Impact Permits relevant to the MPO area.
- Appendix H: Lists comments received from the relevant consultees during the consultation period.

1.3 CONSULTATION FOR THE ABORIGINAL HERITAGE MANAGEMENT PLAN

1.3.1 Historical Development of the Aboriginal Heritage Management Plan

The previous version of this AHMP was prepared by Rio Tinto Coal Australia Pty Ltd (RTCA 2014) and was approved by the Secretary of the Department of Planning and Environment on 14 August 2015. Consultation was undertaken with the local Aboriginal community and the OEH (now BCD) as documented by RTCA (2014).

A revised version of this AHMP was prepared on behalf of MACH Energy by Peter Kuskie of South East Archaeology and was approved by the Secretary of the Department of Planning and Environment on 5 July 2017. Consultation was undertaken with the OEH and the RAPs in accordance with Development Consent DA 92/97.

1.3.2 Consultation for this Aboriginal Heritage Management Plan

In accordance with Condition 36, Schedule 3 of Development Consent DA 92/97, this AHMP has been provided to the BCD and the RAPs for their review and comment. One comment was received from a RAP (namely the Wonnarua Nation Aboriginal Corporation) on 18 July 2019 requesting that cultural cool burns within the Aboriginal Conservation Area be considered within the AHMP (refer to Appendix H). This comment was out of the scope of the AHMP and will be addressed in the *Conservation Area A – Conservation Management Plan*, which is currently being developed in consultation with the RAPs. The BCD verbally indicated that they will not be able to comment on the AHMP due to resource constraints. No comments were provided by the BCD.

2 STATUTORY REQUIREMENTS

MACH Energy's statutory obligations that relate to this AHMP are contained in (but not limited to):

- conditions of Development Consent DA 92/97 (as modified) (Section 2.2);
- NSW *Environmental Planning and Assessment Act 1979* (EP&A Act);
- NSW *National Parks and Wildlife Act 1974* (NP&W Act); and
- other relevant legislation.

2.1 NP&W ACT REQUIREMENTS

The NP&W Act provides the primary basis for the legal protection and management of Aboriginal heritage within NSW. Implementation of the Aboriginal heritage provisions of the NP&W Act is the responsibility of the BCD. The rationale behind the NP&W Act is to prevent unnecessary or unwarranted destruction of Aboriginal objects and to protect and conserve objects where such action is considered warranted (DECCW, 2009a, 2009b).

With the exception of some artefacts in collections, the NP&W Act generally defines all Aboriginal objects to be the property of the Crown. The Act then provides various controls for the protection, management and destruction of these objects. An 'Aboriginal object' is defined as

'any deposit, object or material evidence (not being a handicraft made for sale) relating to the Aboriginal habitation of the area that comprises New South Wales, being habitation before or concurrent with (or both) the occupation of that area by persons of non-Aboriginal extraction, and includes Aboriginal remains' [Section 5(1)].

In practice, archaeologists generally subdivide the legal category of 'object' into different site types, which relate to the way Aboriginal heritage evidence is found within the landscape. The archaeological definition of a 'site' may vary according to survey objectives, however it should be noted that even single and isolated artefacts are protected as objects under the NP&W Act.

Under the terms of the NP&W Act, it is an offence for a person to:

- Harm or desecrate an object that the person knows is an Aboriginal object; and
- Harm an Aboriginal object ('strict liability offence').

Penalties for infringement of the Act vary in relation to the nature of the offence but include up to 5,000 penalty units or imprisonment for 2 years, or both.

Consents regarding harm to Aboriginal objects are managed through the BCD Aboriginal Heritage Impact Permit (AHIP) system. AHIPs are typically required (apart from Part 3A Major Projects and Part 4 Division 4.1 State Significant Developments) to allow any impacts to an Aboriginal object or Aboriginal place.

Under section 89A of the NP&W Act, a person who is aware of the location of an Aboriginal object that is the property of the Crown or, not being the property of the Crown, is real property, and does not, in the prescribed manner, notify the Director-General thereof within a reasonable time after the person first becomes aware of that location is guilty of an offence against this Act unless the person believes on reasonable grounds that the Director-General is aware of the location of that Aboriginal object.

Under Section 85A of the NP&W Act, the Director-General may "dispose" of Aboriginal objects that are the property of the crown:

- a) *by returning the Aboriginal objects to an Aboriginal owner or Aboriginal owners entitled to, and willing to accept possession, custody or control of the Aboriginal objects in accordance with Aboriginal tradition, or*
- b) *by otherwise dealing with the Aboriginal objects in accordance with any reasonable directions of an Aboriginal owner or Aboriginal owners referred to in paragraph (a), or*
- c) *if there is or are no such Aboriginal owner or Aboriginal owners - by transferring the Aboriginal objects to a person, or a person of a class, prescribed by the regulations for safekeeping (commonly known as a Care Agreement that is implemented between OEH and the Aboriginal person or community organisation).*

Under Section 85A(3) of the NP&W Act, the regulations may make provision as to the manner in which any dispute concerning the entitlement of an Aboriginal owner or Aboriginal owners to possession, custody or control of Aboriginal objects for the purposes of this section is to be resolved.

2.2 EP&A ACT DEVELOPMENT CONSENT

2.2.1 Heritage Management Plan

Condition 36, Schedule 3 of Development Consent DA 92/97 requires the preparation of an AHMP. The specific AHMP requirements (including Conditions 33, 34 and 36 of Schedule 3 of Development Consent DA 92/97) are discussed below in Table 1, including a reconciliation of where each requirement is addressed within this AHMP.

Table 1
Relevant Development Consent DA 92/97 Requirements

Development Consent DA 92/97 Requirement	Relevant AHMP Section
Aboriginal Heritage Management Plan	
36. <i>The Applicant must prepare a Aboriginal Heritage Management Plan for the development to the satisfaction of the Secretary. This plan must:</i>	
<i>(a) be prepared in consultation with OEH and the Registered Aboriginal Parties by suitably qualified and experienced persons whose appointment has been endorsed by the Secretary;</i>	Sections 1.2 and 1.3
<i>(b) be submitted to the Secretary for approval by 30 June 2019, unless otherwise agreed by the Secretary;</i>	-
<i>(c) include:</i>	
<ul style="list-style-type: none"> • <i>a detailed plan for the implementation of the approved Aboriginal Heritage Conservation Strategy (required under condition 34);</i> • <i>a description of the measures that would be implemented to:</i> <ul style="list-style-type: none"> - <i>comply with the requirements of any Aboriginal Heritage Impact Permit issued for the development, including any approved archaeological testing and salvage program;</i> - <i>store the Aboriginal objects salvaged, both during construction and in the long-term;</i> - <i>protect, monitor and/or manage all Aboriginal objects on site until the impacts of the development on these objects is unavoidable;</i> - <i>minimise the blasting impacts of the development on Aboriginal objects in the vicinity of the site;</i> - <i>manage the discovery of any human remains or previously unidentified Aboriginal objects on site;</i> 	Section 5 Sections 2.3 and Section 6 Section 6.12 Section 6.8.3 Section 6.9.2 Section 6.11

Table 1 (Continued)
Relevant Development Consent DA 92/97 Requirements

Development Consent DA 92/97 Requirement	Relevant AHMP Section
<ul style="list-style-type: none"> – enable Registered Aboriginal Parties to get reasonable access to the site during the development; – ensure Registered Aboriginal Parties are consulted about the conservation and management of Aboriginal cultural heritage on site; and – ensure construction personnel receive suitable heritage inductions prior to carrying out any development on site, and that suitable records are kept of these inductions. <p>The Applicant must implement the management plan as approved by the Secretary.</p> <p>Notes:</p> <ul style="list-style-type: none"> • The Aboriginal Heritage Management Plan must be consistent with the requirements of any Aboriginal Heritage Impact Permit(s) issued by OEH relevant to the development. • The Applicant must ensure that Aboriginal site recording forms for newly recorded sites and Aboriginal site impact recording forms for salvaged sites are submitted to OEH for inclusion on the Aboriginal Heritage Information Management System database. 	<p>Section 6.15</p> <p>Section 4</p> <p>Section 7</p> <p>Section 2.3</p> <p>Section 6.2</p>
<p>Aboriginal Heritage Conservation Strategy</p> <p>33. The Applicant must prepare an Aboriginal Heritage Conservation Strategy for the development to the satisfaction of the Secretary. This strategy must:</p> <p>(a) be prepared by suitably qualified and experienced persons whose appointment has been endorsed by the Secretary;</p> <p>(b) be prepared in consultation with OEH and the Registered Aboriginal Parties;</p> <p>(c) be submitted to the Secretary for approval prior to carrying out any development on site;</p> <p>(d) provide for the establishment and conservation of an off-site Aboriginal cultural heritage conservation area/s that has comparable Aboriginal cultural heritage values (both cultural and archaeological) to the areas that would be developed on site;</p> <p>(e) describe the measures that would be implemented to provide appropriate long-term security for the proposed Aboriginal cultural heritage conservation areas; and</p> <p>(f) include an action plan for the implementation of the strategy.</p> <p>The detailed measures for the implementation of the strategy are to be outlined in the Heritage Management Plan (see condition 36).</p> <p>The Applicant must implement the approved strategy as approved from time to time by the Secretary.</p> <p>Note:</p> <p>The Aboriginal cultural heritage conservation area/s may be combined with any similar offset/conservation area required for the development under Commonwealth legislation, subject to suitably offsetting the cultural heritage impacts of the development.</p> <p>34. Within 2 years of the approval of the Aboriginal Heritage Conservation Strategy, the Applicant must demonstrate to the satisfaction of the Secretary, that it has made suitable arrangements to provide appropriate long-term security for the Aboriginal cultural heritage conservation area/s in the Aboriginal Heritage Conservation Strategy.</p>	<p>The Aboriginal Heritage Conservation Strategy, including the staged approach to the long-term security of the conservation areas, is discussed in further detail in Section 5.</p>

Other conditions contained in Development Consent DA 92/97 that are relevant to the management of Aboriginal heritage at the MPO include the following:

Blast Operating Conditions

15. *The Applicant must:*

(a) *implement best blasting management practice on site to:*

....

Minimise blasting impacts on heritage items in the vicinity of the site;

The consideration of blasting impacts on items of Aboriginal heritage is outlined in the Blast Management Plan and is briefly described in Section 6.9.2 of this AHMP.

Oral History

35. *By the end of December 2013, the Applicant must prepare a detailed history of the Mount Pleasant locality to the satisfaction of the Secretary. This history must:*

(a) *be prepared by suitably qualified and experienced persons whose appointment has been endorsed by the Secretary;*

(b) *be prepared in consultation with the OEH, the local history society, local community (including former residents as far as is practicable), and Registered Aboriginal Parties;*

(c) *be prepared in accordance with the relevant the relevant Heritage Council of NSW guidelines; and*

(d) *include detailed historical research as well as an oral history.*

The Oral History Report was prepared in 2004 (and subsequently reviewed in 2014). On 20 January 2014 then NSW Department of Planning and Infrastructure approved the report and advised that Condition 35, Schedule 3 of Development Consent DA 92/97 had been satisfied.

Appendix 3 of Development Consent DA 92/97 provides a consolidated Statement of Commitments, which summarises the key management and mitigation measures for the MPO as documented in the EA prepared for MOD 1 (EMGA Mitchell McLennan, 2010). The undertakings made in the Statement of Commitments that pertain to Aboriginal heritage are listed in Table 2. Cross references to where each is addressed in this AHMP are also included.

Table 2
Relevant Statement of Commitments in Appendix 3 of Development Consent DA 92/97

Relevant Statement of Commitments Requirement	Relevant AHMP Section
<i>Aboriginal cultural heritage management will continue to be undertaken in accordance with relevant Applicant procedures.</i>	This AHMP
<i>Where site avoidance is impossible, cultural heritage management approaches that are set out in the CHMP for the Mount Pleasant Project area will be applied. This will include lodging an application for the relevant AHIPs under section 90 of the NPW Act.</i>	This AHMP
<i>Aboriginal cultural heritage sites that cannot be avoided will be mitigated by standard salvage collection measures in accordance with the Aboriginal Heritage Management Plan, following the issue of an AHIP (section 90, NPW Act).</i>	Sections 2.2 and 6
<i>The Aboriginal Heritage Management Plan will be revised to include the proposed modifications and any requirements specified by the regulator.</i>	Section 10.2
<i>Any mitigation salvage will be staged over time based upon mine operation plan requirements and the zoning regime of the Aboriginal Heritage Management Plan.</i>	Section 6
<i>All cultural materials collected will be stored in a storage facility to be established at the Mount Pleasant Project or VCA under an approved Care and Control Permit.</i>	Section 6.12

Table 2 (Continued)
Relevant Statement of Commitments in Appendix 3 of Development Consent DA 92/97

Relevant Statement of Commitments Requirement	Relevant AHMP Section
<i>All cultural heritage sites not affected by the proposed development will be managed in situ in accordance with the Aboriginal Heritage Management Plan procedures for long-term protective management and to minimise future development disturbance.</i>	Section 6
<i>Sites that are assessed as vulnerable to damage due to the proximity to roads and tracks or other operational infrastructure will be appropriately buffered and barricaded in accordance with existing site protection protocols including monitoring protocols.</i>	Section 6.8

2.2.2 Management Plan (General) Requirements

Conditions 2, 4, 4A and 7, Schedule 5 of Development Consent DA 92/97 outline general requirements that are applicable to the preparation of all environmental management plans. Table 3 presents these requirements and indicates where each is addressed within this AHMP.

Table 3
General Management Plan Development Consent DA 92/97 Requirements

Development Consent DA 92/97 Schedule 5 Requirement	Relevant AHMP Section
Management Plan Requirements	
2. The Applicant must ensure that the management plans required under this consent are prepared in accordance with any relevant guidelines, and include:	
(a) detailed baseline data;	Section 3
(b) a description of: <ul style="list-style-type: none"> the relevant statutory requirements (including any relevant consent, licence or lease conditions); any relevant limits or performance measures/criteria; the specific performance indicators that are proposed to be used to judge the performance of, or guide the implementation of, the development or any management measures; 	Section 2 Section 8 Section 8
(c) a description of the measures that would be implemented to comply with the relevant statutory requirements, limits, or performance measures/criteria;	Section 6
(d) a program to monitor and report on the: <ul style="list-style-type: none"> impacts and environmental performance of the development; effectiveness of any management measures (see c above); 	Sections 10 and 11
(e) a contingency plan to manage any unpredicted impacts and their consequences;	Section 9
(f) a program to investigate and implement ways to improve the environmental performance of the development over time;	Section 10
(g) a protocol for managing and reporting any: <ul style="list-style-type: none"> incidents; complaints; non-compliances with statutory requirements; and exceedances of the impact assessment criteria and/or performance criteria; and 	Sections 11
(h) a protocol for periodic review of the plan. Note: The Secretary may waive some of these requirements if they are unnecessary or unwarranted for particular management plans	Section 10.2

Table 3 (Continued)
General Management Plan Development Consent DA 92/97 Requirements

Development Consent DA 92/97 Schedule 5 Requirement	Relevant AHMP Section
Revision of Strategies, Plans and Programs	
<p>4. <i>Within 3 months of:</i></p> <ul style="list-style-type: none"> (a) <i>the submission of an annual review under condition 3 above;</i> (b) <i>the submission of an incident report under condition 7 below;</i> (c) <i>the submission of an audit under condition 9 below; and</i> (d) <i>any modification to the conditions of this consent,</i> <p><i>the Applicant must review, and if necessary revise, the strategies, plans and programs required under this consent to the satisfaction of the Secretary.</i></p> <p><i>Within 4 weeks of conducting any such review, the applicant must advise the Secretary of the outcomes of the review, and submit any revised documents for the approval of the Secretary.</i></p> <p><i>Note:</i></p> <p><i>This is to ensure the strategies, plans and programs are updated on a regular basis, and incorporate any recommended measures to improve the environmental performance of the development.</i></p>	Section 10.2
Updating & Staging Strategies, Plans or Programs	
<p>4A. <i>The Applicant may at any time submit revised strategies, plans or programs for the approval of the Secretary. With the agreement of the Secretary, the Applicant may also submit any strategy, plan or program required by this consent on a staged basis.</i></p> <p><i>With the agreement of the Secretary, the Applicant may prepare a revision or stage of any strategy, plan or program required under this consent without undertaking consultation with all parties nominated under the applicable condition in this consent.</i></p> <p><i>Notes:</i></p> <ul style="list-style-type: none"> • <i>While any strategy, plan or program may be submitted on a staged basis, the Applicant must ensure that the existing operations on site are covered by suitable strategies, plans or programs at all times.</i> • <i>If the submission of any strategy, plan or program is to be staged, then the relevant strategy, plan or program must clearly describe the specific stage to which the strategy, plan or program applies, the relationship of this stage to any future stages, and the trigger for updating the strategy, plan or program.</i> 	Section 10.2
Incident Reporting	
<p>7. <i>The Applicant must immediately notify the Secretary and any other relevant agencies of any incident. Within 7 days of the date of the incident, the Applicant shall provide the Secretary and any relevant agencies with a detailed report on the incident, and such further reports as may be requested.</i></p>	Section 9

2.3 ABORIGINAL HERITAGE IMPACT PERMITS

MACH Energy holds three separate AHIPs relevant to the MPO area for the management of Aboriginal heritage, including:

- AHIP #C0004783 – approved by the OEH on 10 June 2019 for a period of 20 years.
- AHIP #C0002053 – approved by the OEH on 25 August 2016 for a period of 10 years.
- AHIP #C0002092 – approved by the OEH on 23 December 2011² for a period of 5 years. Transferred to MACH Energy on 8 September 2016 and varied on 24 November 2016 to extend the time period of the AHIP until 23 December 2020.

² Originally issued to Coal and Allied Operations as AHIP #11311247.

The extent of AHIPs #C0004783, #C0002053 and #C0002092 are presented on Figure 2.

As described in Schedule C2 of AHIPs #C0004783 and #C0002053, the permit applies to “*all Aboriginal objects in, on or under the land which is identified on the Figure (1) The lands to which this AHIP applies – AHIP extent for the Mount Pleasant Coal Mine Lease – ML 1645, Wybong and Kayuga Roads, MOUNT PLEASANT NSW 2333*”. Although the AHIPs allow for the harm of Aboriginal heritage objects, Schedule A of AHIP #C0004783 specifies those objects which must not be harmed.

Part A of AHIPs #C0004783 and #C0002053 authorises “harm to all unknown Aboriginal objects within the AHIP application area”. However, Condition 6 of the AHIP requires that all human remains in, on or under the land must not be harmed (Section 6.11).

It is noted that by preference, works are currently being undertaken under AHIPs #C0004783 and #C0002053, however a brief mention of AHIP #C0002092 has also been provided for completeness. Notwithstanding, this AHMP reflects the requirements of AHIPs #C0004783 and #C0002053 only. Note, works can occur with AHIP #C0002092 as long as management of Aboriginal heritage is undertaken consistent with the conditions of AHIP #C0002092 and this AHMP. Table 4 presents a reconciliation of the key requirements of AHIPs #C0004783 and #C0002053 and indicates where each is addressed within this AHMP. Table 4 provides a quick reference summary only and it is noted that prior to undertaking any actions affecting an Aboriginal heritage site, the requirements and conditions of AHIPs #C0004783, #C0002053 and/or #C0002092 (or other relevant AHIP[s]) should be reviewed.

Table 4
Key Requirements of AHIPs #C0002053 and #C0004783

AHIP #C0002053 Condition	AHIP #C0004783 Condition	Key AHIP Requirement	Relevant AHMP Section
7-10	N/A	Salvage excavation requirements	Section 6.3
11-14	9-12	Community collection requirements	Section 6.2
17-19	15-17	Temporary storage of certain Aboriginal objects	Section 6.12
6, 26	6, 21	Management of human remains	Section 6.11
27-29	22-24	Incidents and breaches	Sections 6.13 and 9
31-33	N/A	Salvage reporting requirements	Section 6.7

Copies of AHIPs #C0004783, #C0002053 and #C0002092 are provided in Appendix G.

3 ABORIGINAL HERITAGE SITES AND VALUES WITHIN DEVELOPMENT CONSENT DA 92/97

An updated Aboriginal Heritage Site Database was developed for the MPO by South East Archaeology in 2018. The Aboriginal Heritage Site Database is based on numerous archaeological surveys and assessments undertaken at the MPO and is updated after each cultural heritage assessment and archaeological survey. Previous investigations undertaken at the MPO and immediate surrounds include (but are not limited to):

- Aboriginal cultural heritage assessments and archaeological surveys for the MPO:
 - *Mt Pleasant Coal Lease, New Muswellbrook, NSW: Archaeological survey for Aboriginal sites* (Rich, 1995).
 - *Mt Pleasant Mine EIS North-West Emplacement Area Archaeological Investigations* (ERM Mitchell McCotter, 1996).
 - *Mt Pleasant Mine EIS Fine Rejects Emplacement Area Archaeological Investigations* (ERM Mitchell McCotter, 1997b).
 - *Aboriginal Heritage Assessment: Mount Pleasant Block 1* (HLA-Envirosciences, 2007).
 - *Mount Pleasant Indigenous Archaeological Assessment Stage 2* (McCardle Cultural Heritage Management, 2007).
 - *Aboriginal Cultural Survey Stage 3 Mount Pleasant, NSW* (Roberts, 2007).
 - *Coal & Allied Stage 4 Mount Pleasant Aboriginal Cultural and Heritage Report* (Nur-Run-Gee, 2007).
 - *Technical Advisor Report: Cultural Heritage Investigations Stage 5 Mount Pleasant Mine, Hunter Valley* (Scarp Archaeology, 2009).
 - *Technical Advisor Report: Cultural Heritage Investigations, Conveyor Easement Survey, Mount Pleasant Mine, Hunter Valley* (Scarp Archaeology, 2010a).
 - *Technical Advisor Report: Cultural Heritage Investigations of the Proposed Broomfield Aboriginal Cultural Heritage Conservation Area for the Mount Pleasant Coal Mine, Hunter Valley, Muswellbrook LGA* (Scarp Archaeology, 2010b).
 - *Technical Advisor Preliminary Advice: Cultural Heritage Investigations - Mount Pleasant Mine, Hunter Valley Stage 6* (Scarp Archaeology, 2011).
 - *Mount Pleasant Operation Rail Modification – Aboriginal Cultural Heritage Assessment* (Niche 2017).
- Various archaeological assessments and surveys undertaken for the Bengalla Coal Mine (Rich, 1993; Environmental Resources Management Australia, 2007a).
- Various salvage reports (Environmental Resources Management Australia, 2007b; ENSR Australia, 2008; RPS 2017).
- On-going salvage, investigations and Aboriginal heritage management activities at the MPO.

3.1 ABORIGINAL HERITAGE SITES

Known Aboriginal heritage sites within the modified Development Consent DA 92/97 boundary are summarised in Table 5, and all sites and the associated management requirements are listed in Appendix C. Note that Table 5 excludes those sites located within the Aboriginal Heritage Conservation Areas, which are outside of the modified Development Consent DA 92/97 boundary. These sites are considered in Section 5. Table 5 also excludes the sites that are located to the south of Wybong Road and are also outside the approved AHIP boundaries. These sites are located within or in close proximity to disturbance associated with the Bengalla Mine and therefore are managed by Bengalla Mine.

As well as the known Aboriginal heritage sites listed in Appendix C, this AHMP (and associated AHIPs) also addresses any previously unknown Aboriginal heritage evidence within the MPO area.

Table 5
Summary of Known Aboriginal Heritage Sites

Site Type	Approximate Number of Sites
Open Artefact Sites ¹	1,380
Scarred Trees	0
Stone Sources	0
Total	1,380

Source: MPO Aboriginal Heritage Site Database (provided by South East Archaeology in 2018).

¹ Including artefact scatters, isolated finds and/or potential archaeological deposits.

Note: Excludes those previously reported sites that have been verified as not being of Aboriginal origin.

Excludes all sites located within the Conservation Areas A and B as well as the sites located to the south of Wybong road that are also outside the approved AHIP boundaries.

Stone artefacts within the MPO area are generally comprised of silcrete and tuff with lower densities of basalt, petrified wood and chert (Rio Tinto, 2016), however other materials have been recorded (HLA-Envirosciences Pty Limited, 2007).

As a result of previous assessments and archaeological salvage investigations under relevant AHIPs at the MPO, approximately 670 previously recorded Aboriginal heritage sites have already been salvaged and require no further management as at 12 November 2016. In relation to the remaining sites, approximately 187 are approved for salvage/disturbance under AHIP #C0002053 and two are approved for salvage/disturbance under AHIP #C0004783, while the remaining 525 are either approved for disturbance under AHIP #C0002092 or require in situ conservation.

The status of all known Aboriginal heritage sites at the MPO is indicated in Appendix C (excluding all sites located to the south of Wybong Road that are also outside the approved AHIP boundaries). Changes to the management of known Aboriginal heritage sites listed in Appendix C may be required as a result of progressive updates to the Mount Pleasant Operation Aboriginal Heritage Site Database or as the results of any actions or management undertaken in accordance with this AHMP. For example, an increase to the spatial extent of a site may result in a change in the level or type of impact, and hence require an update to the proposed management of the site. Any changes to the management proposed for any of the sites described in Appendix C will be undertaken based on advice from a suitably qualified archaeologist and in consultation with the attending representatives of the RAPs. Certain changes to the proposed management of known Aboriginal heritage sites that result in a revision to this AHMP, i.e. where there is a reduction in the level of management required for a given site due to change in significance, will also require DPIE review and approval (Section 10.2).

3.2 ABORIGINAL CULTURAL HERITAGE VALUES

The Aboriginal Cultural Heritage Assessments prepared in support of the 1997 EIS (Rich, 1995; ERM Mitchell McCotter, 1996; ERM Mitchell McCotter, 1997b) concluded that generally, “*the study area has low archaeological potential to provide specific information on regional issues of past Aboriginal use of the landscape as it was consistent with other archaeological resources in the region*” (ERM Mitchell McCotter, 1996). Based on the level of disturbance, limited ground exposure, landforms and topography it was concluded that the area was generally of low archaeological potential.

Aboriginal community representatives have expressed the view that cultural heritage material and sites of all types are of cultural significance as they provide a tangible link to their ancestry and to Country (Central Queensland Cultural Heritage Management, 2010). MACH Energy acknowledges the cultural significance of all Aboriginal heritage sites and objects to the local Aboriginal community.

4 PROTOCOL FOR ON-GOING INVOLVEMENT OF THE ABORIGINAL COMMUNITY

MACH Energy acknowledges that Aboriginal heritage is of primary interest to the Aboriginal community and that Aboriginal people have the right to be consulted and involved in relation to the management of their heritage. MACH Energy recognises that the Aboriginal community has a paramount role in identifying cultural significance and cultural heritage values.

4.1 REGISTERED ABORIGINAL PARTIES

The Registered Aboriginal Parties (RAPs) for the MPO have been identified through previous consultation undertaken for the original EIS (ERM Mitchell McCotter, 1997a), the MPO Modification EA (EMGA Mitchell McLennan, 2010), the applications for AHIPs #C0004783, #C0002053 and #C0002092, and the on-going management of Aboriginal heritage on-site.

A list of the 86 RAPs for the MPO (at the time of preparation of this AHMP) is provided in Appendix B. This list may be updated from time to time as needed.

4.2 ON-GOING CONSULTATION WITH REGISTERED ABORIGINAL PARTIES

MACH Energy is committed to maintaining on-going consultation with RAPs throughout the life of the MPO. However, it is the responsibility of RAPs to ensure that any changes to contact details (e.g. full name, postal address, telephone number, email address etc.) are provided in a timely manner to MACH Energy. These details will be updated on the register of RAPs which will be maintained by MACH Energy over the life of the MPO.

On-going consultation with RAPs will occur via meetings (as well as all other correspondence and communications required by this AHMP) throughout the life of the MPO. Meetings will be open to all RAPs and will provide a forum for RAPs to raise any issues they may have regarding the MPO and the on-going management of Aboriginal heritage, and for MACH Energy to provide updates.

Meetings with RAPs will be convened at least annually by MACH Energy. Issues and matters that may be discussed in the meetings include (but are not limited to):

- mine progress;
- proposed heritage fieldwork;
- review of this AHMP;
- key results of any heritage investigations (including the outcomes of salvage activities); and
- updates on the Aboriginal Heritage Conservation Strategy.

RAPs will be notified of upcoming meetings with a minimum of 10 business days notice provided. Aboriginal community members other than RAPs may attend individual meetings, if agreed by MACH Energy prior to the meeting.

Additional meetings with RAPs may be held on an as required/requested basis if agreed by MACH Energy.

4.3 INVOLVEMENT OF REGISTERED ABORIGINAL PARTIES IN FIELD INVESTIGATIONS

MACH Energy acknowledges that Aboriginal heritage is of primary interest to the Aboriginal community and that Aboriginal people have the right to be consulted and involved in relation to the management of their heritage.

MACH Energy recognises that under the NSW *Aboriginal Land Rights Act 1983*, the Wanaruah Local Aboriginal Land Council (LALC) is the representative (and statutory) body responsible for the provision of advice and knowledge in relation to Aboriginal matters in relation to the area within the extent of the Wanaruah LALC boundary. The MPO area is located within the Wanaruah LALC boundary. Further, MACH Energy acknowledges that consultation with and the input of Registered Native Title Claimants (under the Commonwealth *Native Title Act 1993*) and other RAPs is also important to the assessment, management and preservation of Aboriginal heritage values at the MPO.

4.3.1 Administrative Coordinators

The previously approved Aboriginal Cultural Heritage Management Plan (Rio Tinto, 2014) described the use of a number of 'administration coordinators' for the provision of administrative services associated with the management of Aboriginal heritage at the MPO. These persons/groups have been identified as RAP representatives that facilitate employment for local Aboriginal people.

Administration coordinators will continue to be used by MACH Energy as necessary to facilitate the provision of skilled personnel to undertake works including (but not limited to) Aboriginal heritage survey/field work/salvage (and/or other heritage management works required by this AHMP), supervising survey work rosters, payment of wages to attending representatives, organisation of community meetings (as required) and providing assistance with community consultation regarding the management of Aboriginal heritage at the MPO.

However, the administration coordinators may be subject to change and update from time to time. For example, MACH Energy may update the list of administration coordinators through a competitive selection process (as per the NSW Department of Environment and Conservation [2004] guideline *Interim Community Consultation Requirements for Applicants*) involving criteria such as demonstrated qualifications in cultural heritage, skills or experience in the conduct of heritage studies in the local area, specific cultural knowledge of the MPO area and/or ability to report the results to the broader Aboriginal community.

In the event that MACH Energy elects to use a competitive selection process for the engagement of administration coordinators, it is noted that regardless of representing the Wanaruah LALC or being a member of a Registered Native Title Claimant group, all RAP representatives who satisfy the requirements as identified in the administration coordinator application form are eligible to be considered for engagement. A copy of an example administration coordinator application form is provided in Appendix F.

4.3.2 Involvement of RAPs in Field Investigations

The following process will be undertaken for the involvement of the RAPs in field investigations at the MPO:

- With the assistance of the administrative coordinators, MACH Energy will engage representatives of the RAPs (where available³) to carry out field activities (past, current and future) according to any commercial agreements they have entered into with MACH Energy to participate in archaeological survey, collection, excavation, monitoring and/or management required under this AHMP.
- Where the methodology is consistent with that already approved by the RAPs for the MPO or in this AHMP, MACH Energy will provide the RAPs engaged for any field investigation with a minimum of five business days notice of the date of commencement of the field investigation, unless a shorter period is agreed to by the engaged stakeholders. MACH Energy will provide safe access to the investigation area and induct representatives to an appropriate level for Workplace Health and Safety purposes.
- Where that methodology is different from that already approved by the RAPs for the MPO or in this AHMP, MACH Energy will:
 - provide the attending RAPs with a copy of the Proposed Methodology for any forthcoming archaeological salvage collection or excavation and allow a minimum of 14 calendar days for the RAPs to provide comment, including identification of issues or areas of cultural significance that might affect, inform or allow refinement of the methodology. The Proposed Methodology will include relevant mapping and figures; and
 - MACH Energy will document and consider all comments received from the attending RAPs in the finalisation of the methodology.
- The RAPs will provide suitably qualified and/or experienced representatives to participate in archaeological survey, collection, excavation or monitoring required under this AHMP. The representatives will comply with all reasonable requirements of MACH Energy at all times when at the MPO.
- All reports produced in regard to surface collection, test excavation and/or analysis will include comments provided by the attending RAPs in the field in regard to cultural significance, values or features of the sites and/or area. MACH Energy will provide all RAPs with final copies of all heritage reports produced under this AHMP.
- All reports produced in regard to additional survey work and/or assessment will be provided to all RAPs for their review and comment prior to finalisation. All comments received within 15 business days will be considered by MACH Energy.

The MPO Workplace Health and Safety and insurance requirements are subject to periodic review and updates by MACH Energy outside of the requirement for this AHMP to be revised. All contractors, including participating archaeologists and RAPs, will be notified of any relevant changes to fieldwork workplace health and safety and/or insurance requirements and it is the responsibility of attending RAPs to ensure that current insurances are provided prior to commencement of any works.

³ Subject to suitable notification requirements being met by MACH Energy (i.e. five business days), the fieldwork/salvage (and/or other heritage management works required by this AHMP) may commence to avoid unnecessary delays to operations at the MPO.

Notwithstanding the above, in the event that the relevant administration coordinators are unable to assist as required, MACH Energy retains the right to engage other RAPs to provide these services as needed.

The above process does not exclude any Aboriginal person or party, regardless of their association with either of these groups or not, from being consulted in relation to the MPO and the management of heritage under this AHMP.

5 ABORIGINAL HERITAGE CONSERVATION STRATEGY

As described in Section 2.2.1, Condition 33, Schedule 3 of Development Consent DA 92/97 requires the preparation and implementation of an Aboriginal Heritage Conservation Strategy for the MPO.

5.1 ABORIGINAL HERITAGE CONSERVATION AREAS FOR THE MOUNT PLEASANT OPERATION

A draft Aboriginal Heritage Conservation Strategy was initially prepared in consultation with the RAPs and the OEH in 2010, and since that time has been the subject of extensive and on-going consultation.

The initial conservation area was selected on approximately 487 hectares (ha) of land on the western edge of ML 1645. Following consultation with the Aboriginal community, OEH and adjacent tenement holders, concerns were raised regarding a potential overlap with existing tenements in the area. The conservation area was then revised based on the outcomes of this consultation.

The currently proposed Aboriginal Heritage Conservation Areas extend over an area of approximately 714 ha (including a portion of the Broomfield property) and are located to the west of the MPO (i.e. immediately adjacent to the western boundary of ML 1645) (refer to Figure 3).

The Aboriginal Heritage Conservation Areas include over 460 known Aboriginal heritage sites, including scarred trees, artefact scatters, isolated finds and Potential Archaeological Deposits (PADs). The area has been assessed as having comparable Aboriginal heritage values to those existing within the adjacent MPO area (Scarp 2010b). The Aboriginal Heritage Conservation Areas have been determined to have a greater concentration/density of Aboriginal heritage features than across the MPO area, including more and larger instances of PADs. Many of the sites within the Aboriginal Heritage Conservation Areas are of a greater complexity in their site attributes, have a richer raw material assemblage and are generally of higher archaeological significance than those sites identified across the MPO area.

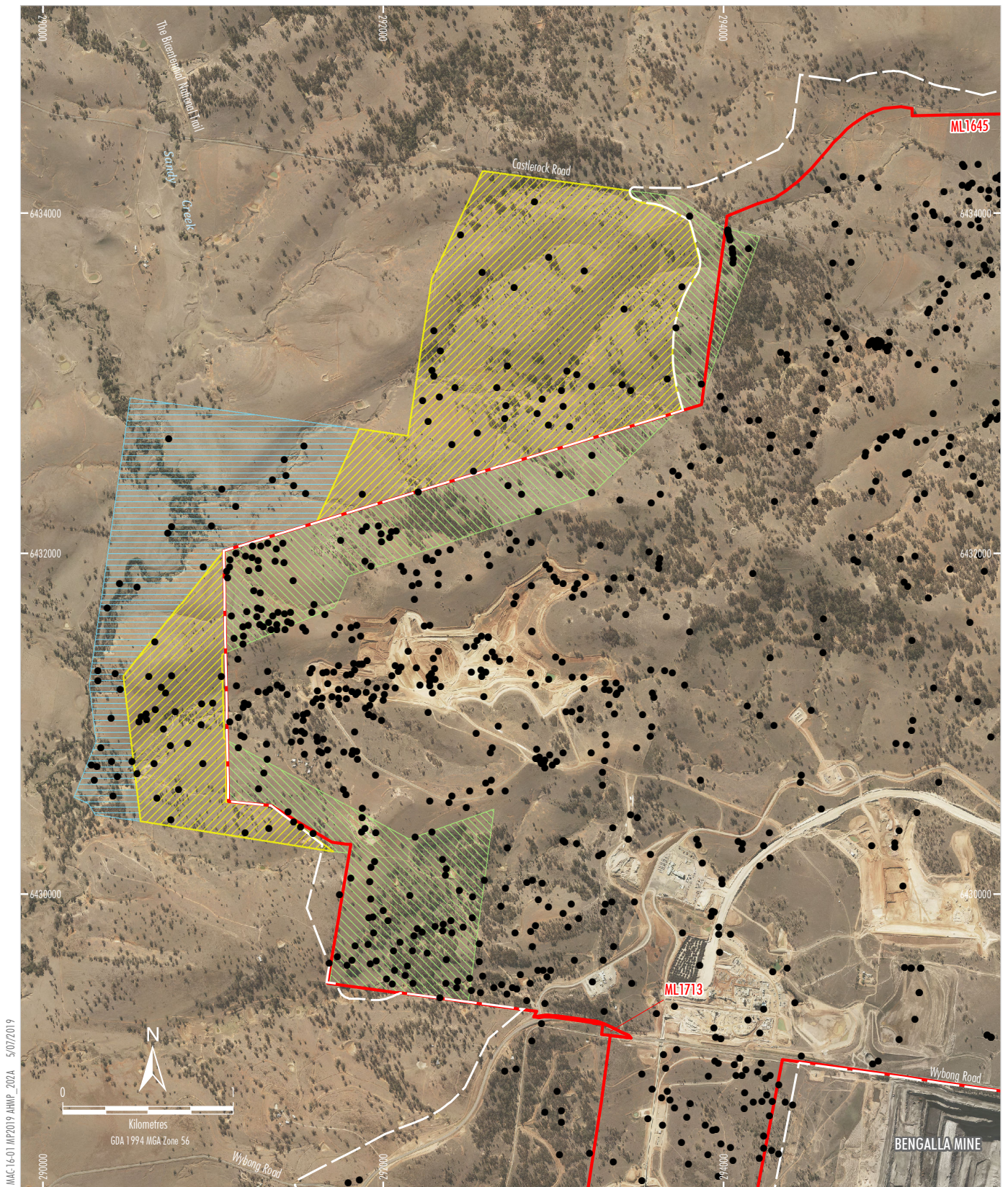
The Aboriginal Heritage Conservation Areas are separated into three distinct portions (namely Areas A, B and C), which are presented on Figure 3 (and discussed further below). These areas are differentiated on the basis that MACH Energy will secure the areas in a staged manner (Section 5.2).

5.2 STAGED IMPLEMENTATION OF ABORIGINAL HERITAGE CONSERVATION STRATEGY

In correspondence provided to Coal & Allied dated 14 July 2016, the Department of Planning and Environment approved a staged implementation of the Aboriginal Heritage Conservation Areas for the MPO as follows:

1. Stage 1 Conservation Area A – approximately 329ha as guaranteed for the 2016-2020 development at the MPO.
2. Stage 2 Conservation Area C – approximately 235ha to be considered for the post 2020 development at the MPO, subject to the mine life post 2020 being approved.
3. Stage 3 Conservation Area B – approximately 150ha as potential, subject to further consideration.

The staged implementation of the Aboriginal Heritage Conservation Strategy provides MACH Energy with the ability to resolve long-term management issues associated with overlapping/neighbouring projects. The Aboriginal Heritage Conservation Areas are presented on Figure 3. An action plan for the implementation of the Aboriginal Heritage Conservation Strategy is provided in Section 5.3.



LEGEND

- Mining Lease Boundary
- Development Consent Boundary ¹
- Aboriginal Heritage Site
- Aboriginal Heritage Conservation Areas
- Area A (Committed)
- Area B (Potential)
- Area C (Potential)

Source: NSW Land & Property Information (2018); NSW Department Resources & Energy (2018); MACH Energy (2018)
 Dataset: MPO Aboriginal Site Database (Final10Dec2018 Rev2)
 Orthophoto: MACH Energy (July 2018)

¹ Approximate graphical representation of the Schedule of Land presented as Appendix 1 of Development Consent DA 92/97 (as modified on 16 November 2018)

MACHEnergy
 MOUNT PLEASANT OPERATION

Aboriginal Heritage Conservation Areas

Figure 3

5.3 ACTION PLAN FOR IMPLEMENTATION OF ABORIGINAL HERITAGE CONSERVATION STRATEGY

The following key steps will be undertaken by MACH Energy in order to implement the Aboriginal Heritage Conservation Strategy:

1. Within two years of approval of the Aboriginal Heritage Conservation Strategy, MACH Energy will make suitable arrangements to provide appropriate long term security of the Stage 1 Conservation Area A associated with the 2016-2020 development at the MPO.
2. As part of securing the Stage 1 Conservation Area A via an appropriate security mechanism (Section 5.4), MACH Energy will develop specific management measures (and/or further review) (Section 5.3.1) to be implemented in the conservation area for the management of Aboriginal heritage.
3. MACH Energy will seek to secure the Stage 2 Conservation Area C (subject to the outcome of consideration of alternative areas) within 12 months of the commencement of disturbance activities associated with the post-2020 development at the MPO.
4. As part of securing the Stage 2 Conservation Area C (or alternative) via an appropriate security mechanism, MACH Energy will apply management measures consistent with those developed for the Stage 1 Conservation Area A (i.e. it is anticipated that the management measures approved in relation to Area A would also be applied to Area C).
5. MACH Energy will seek to secure the Stage 3 Conservation Area B (or alternative) (dependent on future development).

5.3.1 Management of Aboriginal Heritage Conservation Areas

As described above, as part of establishing the Aboriginal Heritage Conservation Areas, MACH Energy will develop specific management measures for the management of Aboriginal heritage as required by Condition 33, Schedule 3 of Development Consent DA 92/97 and relating to the protection of cultural values.

The management measures will be incorporated into a separate Aboriginal Heritage Conservation Area document (or any other document as required by the security mechanism), and are anticipated to include (but are not limited to) the following:

- Bushfire management and mitigation measures.
- Weed control.
- Pest fauna control.
- Sediment and erosion control.
- Fencing and signage of sites as required.
- Aboriginal community access to Aboriginal heritage sites or areas.

The management measures would be developed within 12 months of the approval of the Aboriginal Heritage Conservation Strategy.

Further, consideration would also be given to the natural values, scientific research values, and potential educational and recreational uses of the Aboriginal Heritage Conservation Areas when developing appropriate management measures.

5.3.2 Long-term Protection and Management of Sites

The long-term protection and management of sites within the Aboriginal Heritage Conservation Areas may include (but is not limited to) the following:

- All relevant databases for cultural heritage (e.g. the Aboriginal Heritage Site Databases) would make appropriate note of the boundaries of the Aboriginal Heritage Conservation Areas, including geospatial co-ordinates and shape files, and clear statements of heritage significance for each site.
- Erection of signs (where appropriate) in the vicinity of each Aboriginal Heritage Conservation Area that state that the area is environmentally sensitive and that unauthorised access is prohibited.
- Access to each Aboriginal Heritage Conservation Area would be restricted by appropriate means (e.g. access will be required to be authorised by the Environmental Superintendent [or relevant equivalent], appropriate fencing and locks etc.).
- The prohibition of unauthorised entry (e.g. entry will only be authorised by the MACH Energy Environmental Superintendent [or relevant equivalent] for the purposes of environmental management or cultural reasons).
- The prohibition of ground disturbance without the consultation of the relevant management measures applicable to the Aboriginal Heritage Conservation Areas described in either this plan or other Aboriginal Heritage Conservation Area document.
- Inclusion of the Aboriginal Heritage Conservation Areas within the cultural awareness training and site induction program.
- On-going consultation with the RAPs in the conservation and management of Aboriginal cultural heritage within the Aboriginal Heritage Conservation Areas.
- Maintenance of an Aboriginal sites database for any sites identified within the Aboriginal Heritage Conservation Area.
- Any other reasonable request from the RAPs.

These options would be evaluated, and if considered warranted, may be incorporated into this AHMP or other Aboriginal Heritage Conservation Area document.

5.3.3 Enhancement and Conservation of Aboriginal Heritage

Additional options that will be considered by MACH Energy for enhancing and conserving Aboriginal heritage values within the Aboriginal Heritage Conservation Areas include:

- Consideration of a program for undertaking an Aboriginal cultural heritage educational documentation for use as an educational tool/resource by the local and wider Aboriginal community.
- Consideration of the development of educational displays or materials of local plants and animals and traditional materials to enhance education and connection to Country.
- Additional site inspections to allow the Aboriginal community to experience connection with Country and to view a selection of the recorded sites.
- Any other reasonable request from the RAPs.

These options would be evaluated, and if considered warranted, may be incorporated into this AHMP or other Aboriginal Heritage Conservation Area document.

5.4 LONG-TERM SECURITY OF ABORIGINAL HERITAGE CONSERVATION AREAS

In accordance with Condition 34, Schedule 3 of Development Consent DA 92/97, within 2 years of the approval of the Aboriginal Heritage Conservation Strategy, MACH Energy will demonstrate to the satisfaction of the Secretary of the DPIE that it has made suitable arrangements to provide appropriate long-term security for the Aboriginal Heritage Conservation Areas.

In this regard, it is noted that correspondence from the Department of Planning and Environment dated 14 July 2016 stated the following in relation to the Aboriginal Heritage Conservation Areas:

In light of the above, the Department is generally satisfied with the proposed staged approach for establishing the modified Broomfield Conservation Area.

It is anticipated that one of the following mechanisms would be sought, in consultation with BCD and to the satisfaction of DPIE, for the long-term security, enduring protection and management of the Aboriginal Heritage Conservation Areas:

- Registration of a Voluntary Conservation Agreement under the NSW *National Parks and Wildlife Act 1974*.
- Registration of a “Positive Covenant” and a “Restriction on the Use of Land by a Prescribed Authority” under section 88E(3) of the NSW *Conveyancing Act 1919*.
- Dedication to the National Park estate under the *National Parks and Wildlife Act 1974*.

The mechanism selected may be different for each distinct Aboriginal Heritage Conservation area depending on its location and interaction with the MPO, other developments and coincidence with other offsets (e.g. any biodiversity offsets that may be required under the EP&A Act or Commonwealth *Environment Protection and Biodiversity Conservation Act 1999*).

6 MANAGEMENT OF ABORIGINAL HERITAGE

This section outlines the management and mitigation measures⁴ for identified and potential Aboriginal heritage sites at the MPO, consistent with the requirements of Development Consent DA 92/97 (as modified) and the requirements of the approved AHIPs #C0004783 and #C0002053 (or other relevant approved AHIP[s]).

At all times all relevant Conditions of AHIPs #C0004783, #C0002053 and #C0002029 will be adhered to. As such, prior to undertaking any actions affecting an Aboriginal heritage site within the AHIP area, the requirements and conditions of AHIPs #C0004783, #C0002053 and #C0002029 (or other relevant AHIP[s]) should be reviewed.

6.1 ADDITIONAL SURVEY REQUIREMENTS

Where potential impacts will occur within the MPO and the area has not previously been subject to heritage survey or assessment, MPO will engage a suitably qualified archaeologist and representatives of the RAPs to undertake a heritage survey of that area prior to undertaking any ground disturbance works.

Heritage survey will be undertaken in a manner consistent with the BCD *Code of Practice for Archaeological Investigation of Aboriginal Objects in New South Wales* (DECCW, 2010a), utilising a landform sampling approach. Proportional emphasis will be placed on obtaining survey coverage within those landform units considered within an occupation model and predictive model to hold a higher potential for Aboriginal heritage evidence.

Where required, a report will be prepared with reference to the BCD *Code of Practice for Archaeological Investigation of Aboriginal Objects in New South Wales* (DECCW, 2010a) and the requirements of this AHMP, documenting the results of any additional archaeological survey and management outcomes, and copies will be distributed to the RAPs, DPIE and the BCD after completion.

In the event that previously unidentified Aboriginal objects⁵ are found the protocol outlined in Section 6.10 will be implemented.

6.2 RECORDING AND SURFACE COLLECTION

6.2.1 Procedures for Site Recording

Where not already undertaken, Aboriginal heritage sites scheduled for surface collection and/or test excavation will be subject to recording according to archaeological best practice, as outlined in the BCD policy *Code of Practice for Archaeological Investigation of Aboriginal Objects in New South Wales* (DECCW, 2010a) and the *Guide to Investigating, Assessing and Reporting on Aboriginal Cultural Heritage in NSW* (OEH, 2011). Recording will be undertaken:

- by a suitably qualified archaeologist experienced in detailed recording of the relevant site type; and
- in consultation with attending RAPs.

⁴ The implementation of all management measures described in this AHMP are subject to landowner consent where the Aboriginal heritage site (or portion of an Aboriginal heritage sites) is located on land not controlled by MACH Energy.

⁵ Other than new evidence identified during heritage mitigation works in a location where evidence has previously been recorded (for example, new stone artefacts identified during the surface collection or excavation of a known site).

Upon conclusion of the detailed recording:

- All data collected will be submitted to the BCD for inclusion in the relevant AHIMS site record.
- A reassessment of the site's significance will be undertaken, if warranted (based on recommendations from a suitably qualified archaeologist).
- The MPO Aboriginal Heritage Site Database and Appendix C will be updated as required.

6.2.2 Protocols for Surface Collection

In accordance with Conditions 9 and 10 of AHIP #C0004783 and Conditions 11 and 12 of AHIP #C0002053, the RAPs will be provided an opportunity to collect Aboriginal sites/objects where practicable and safe to do so across the AHIP area, prior to any impacts occurring to those specific sites/objects.

The objective of the surface collection component of the salvage program is to record and recover a representative sample of visible surface artefacts from within all identified open artefact sites described in Appendix C⁶.

Surface collection will be undertaken by a combined team of suitably qualified archaeologist(s) and representative(s) of the RAPs, and will involve systematic collection procedures selected by the suitably qualified archaeologist(s) with respect to the nature and extent of the evidence and collection area, including:

1. delineation of the collection area and the flagging of all visible artefacts within each site;
2. the recording of artefact locations using a GPS (and other techniques where appropriate such as using measurements offset from baselines, or within a grid such as 5 x 5 metre squares);
3. photography of the site; and
4. collection and bagging of identified artefacts (with a unique sequential number for each artefact within each site recorded and labelled on the bag containing the item).

Written notification of sites cleared for ground disturbance works will be provided by the attending archaeologist to MACH Energy on a progressive basis as sites are salvaged. All surface collected artefacts will be assigned a unique sequential number for data analysis purposes (if required). Analysis of surface artefacts will be conducted off site on a progressive basis (Section 6.4).

The above process may be augmented as needed in the field by the suitably qualified archaeologist (e.g. depending on the nature/extent of the site or the on-ground conditions).

Should a previously recorded site (or previously recorded evidence within a site) not be able to be located after a reasonable search (to be determined by the suitably qualified archaeologist in consultation with the attending RAPs) then the site will be considered to have been salvaged for the purposes of this AHMP (i.e. no further work required). The MPO Aboriginal Heritage Site Database and Appendix C will be updated to note that the site was not recovered.

⁶ In relation to any newly identified Aboriginal heritage evidence (i.e. not listed in Appendix C) refer to the protocols described in Section 6.10 of this AHMP.

6.3 ARCHAEOLOGICAL EXCAVATION

Requirements in relation to salvage excavations are outlined in Conditions 7 to 10 of AHIP #C0002053. In accordance with the conditions of AHIP #C0002053, salvage (or archaeological) excavations may be carried out at the Aboriginal heritage sites listed in Table 6 below, with excavation and analysis to be conducted in accordance with this AHMP. Excavation has been completed for all sites listed in Table 6.

Table 6
Aboriginal Heritage Sites Subjected to Archaeological Excavations

AHIMS Site ID	Site Name	Site Type	Easting ¹	Northing ¹
37-2-0596	B27	Artefact Scatter ²	294005	6427739
37-2-1467	A1-A4	Artefact Scatter	293605	6429299
37-2-1468	A7-A8	Artefact Scatter	293955	6429159
37-2-1474	B29	Artefact Scatter	295265	6430659
37-2-1475	B32	Artefact Scatter	295055	6430049
37-2-1464	C1	Artefact Scatter	297145	6429379
37-2-3597	MTP-1019	Artefact Scatter	291614	6431195

Source: Aboriginal Heritage Site Database (Appendix C)

¹ The relevant datum is GDA94.

² This site has also been previously recorded as a knapping floor.

In addition to the sites listed above, archaeological excavation may be considered at additional sites where development activities lead to the identification of sub-surface deposits of potential significance (as determined in consultation with a suitably qualified archaeologist).

This program will include an initial exploratory phase followed, when warranted, by a more targeted investigation of the site's research potential as follows:

1. Initial sub-surface testing using one or more linear transects of hand excavated, regularly-spaced shovel test pits (Section 6.3.1); and
2. Controlled salvage excavation of areas with high research potential as identified through Phase 1 (the initial sub-surface testing) (Section 6.3.2).

If the initial program of testing determines that the site does not hold high scientific significance in accordance with the *Burra Charter* (Australia ICOMOS, 2013) and the *Guide to Investigating, Assessing and Reporting on Aboriginal Cultural Heritage in NSW* (OEH, 2011), then the second phase of investigation (i.e. open area excavation) will not be undertaken⁷.

6.3.1 Initial Sub-Surface Testing

The objective of the initial phase of the archaeological excavation program is to determine the nature, extent and composition of each Aboriginal heritage site. Data collected during this phase will be used to inform the need for a further controlled salvage excavation phase (where required), which is designed to target *in situ* concentrations of sub-surface cultural deposits of potential research value.

⁷ For instance, if initial sub-surface testing revealed evidence of poor spatial integrity at the site (e.g. high levels of ground disturbance) or few sub-surface artefacts, there may remain little value in a more detailed scientific investigation of the site through controlled salvage excavation.

Following the initial sub-surface testing (shovel test pits), only sites that are evaluated by the suitably qualified archaeologist as containing or having further potential for deposits of high significance (i.e. high research value)^{8,9} will be subject to the second phase of more detailed excavation. For all other sites and deposits (i.e. of low or moderate archaeological significance) further sub-surface investigation or controlled salvage excavation will not occur and the site will have been subject to sufficient levels of excavation.

Initial sub-surface testing will be undertaken as follows:

- One or more transects of shovel test pits will be excavated along the length and/or width of the site, at a minimum of 5 m apart (DECCW, 2010a). Areas of grossly modified terrain (e.g. dams) will be excluded from the sampling process.
- Approximately 0.5 m x 0.5 m (0.25 square metres [m²]) test pits will be dug by hand (shovel) at each designated shovel test pit point.
- For the initial sub-surface testing, all excavated material will be sieved through maximum 5 millimetre (mm) aperture screens (or a smaller size screen as deemed appropriate by the suitably qualified archaeologist).
- The number of transects and shovel test pits may be varied depending on the nature and scale of the site being assessed, subject to advice from a suitably qualified archaeologist and in consultation with the attending RAPs.
- The spacing of transects and shovel test pits may be varied depending on the nature and scale of the site being assessed, subject to advice from a suitably qualified archaeologist and in consultation with the attending RAPs.

The above requirements may be modified for any particular site based on advice from a suitably qualified archaeologist (e.g. based on the on-ground conditions, nature of the soils, site safety requirements etc.).

6.3.2 Controlled Salvage Excavation

Where controlled salvage excavation is determined to be warranted (based on advice from a suitably qualified and experienced archaeologist and in consultation with the attending RAPs), the following process will generally be implemented at a level appropriate to the extent and nature of the site:

- Controlled salvage excavation will be undertaken by a suitably qualified archaeologist(s), with assistance provided by the attending RAPs.
- All excavation will be carried out manually using trowels, shovels and mattocks (where appropriate).
- Open area excavation will proceed in 1 m² units.
- All excavation units (i.e. shovel test pits and open area 1 x 1 m² squares) will be assigned a unique identifier.

⁸ Research value or research potential refers to the potential for information derived from further investigation of the evidence to be used for answering current or future research questions. Research questions may relate to any number of issues concerning past human culture, human behaviour generally or the environment. Numerous locations of heritage evidence have research potential. The critical issue is the threshold level, at which the identification of research potential translates to significance/importance at a local, regional or national level. Assessing research potential relies on comparison with other evidence in local and regional contexts. The criteria used for assessing research potential include the a) Potential to address locally specific research questions; b) Potential to address regional research questions; c) Potential to address general methodological or theoretical questions; d) Potential deposits; and e) Potential to address future research questions.

⁹ An Aboriginal heritage sites will generally be considered to be of high research value where there is little or no previous disturbance to the site, good preservation, evidence of a stratified deposit, a large and diverse amount of cultural material and items of a unique or rare nature. Comparatively, Aboriginal heritage sites will generally be considered to be of low or moderate research value where there is a higher level of disturbance or little evidence to suggest cultural material and items of a unique or rare nature.

- The first excavation unit will be excavated and documented in 5 centimetres (cm) spits (or other suitable spit size as deemed appropriate by the suitably qualified archaeologist) at each area – either PAD or site – being investigated. Based on the evidence of the first excavation unit, 10 cm spits or sediment profile/stratigraphic excavation (whichever is smaller) may then be implemented.
- Excavation will cease at culturally sterile units or bedrock in all instances – the identification of sterile stratigraphic units will draw upon a geomorphological understanding of the wider MPO area.
- Photographic and/or scale-drawn records of exposed soil profiles in open area excavations will be made.
- If specific archaeological features (e.g. hearths) are identified, the entire feature will be excavated and recorded. Features will be photographed and scale plans drawn.
- All excavated soils will be wet or dry-sieved (dependent on composition) through 5 mm and/or 3 mm sieves, as deemed appropriate by a qualified archaeologist, and in accordance with the BCD policy *Code of Practice for Archaeological Investigation of Aboriginal Objects in New South Wales* (DECCW, 2010a).
- All material remaining in the sieve will be sorted by a qualified archaeologist to identify and retain all cultural items. All remaining non-cultural material will be discarded.
- Artefacts recovered from sieving will be retained in plastic zip-lock bags and labelled with appropriate provenance data and assigned a unique reference number.
- A standard data recording form will be used for each 1 x 1m² excavation unit and will include (as a minimum) site name, date, recorder, square identifier, volume of deposit excavated per spit and number of spits.
- Upon completion of excavation, the location of all excavation units will be incorporated into the topographic survey plan for the site.
- All excavation units will be backfilled upon conclusion of excavations at the site.

The above requirements may be modified for any particular site based on advice from a suitably qualified archaeologist (e.g. based on the on-ground conditions, nature of the soils, site safety requirements etc.).

Requirements in relation to archaeological salvage reporting are outlined in Section 6.7.

6.4 ARTEFACT ANALYSIS

Consistent with the requirements of AHIPs #C0002053 and #C0004783 (i.e. Conditions 8 and 13 and Condition 11, respectively), Aboriginal objects recovered during salvage activities may be subject to further analysis and may be taken off site if required (based on advice from a suitably qualified archaeologist).

Artefact analysis may include (based on advice from a suitably qualified archaeologist) radiocarbon dating (for features where dating is considered suitable) and/or residue and use-wear analysis. Prior to any artefact analysis being undertaken, the suitably qualified archaeologist will develop a research design program including appropriate research questions and the proposed analysis methodology.

Consistent with the BCD policy *Code of Practice for Archaeological Investigation of Aboriginal Objects in New South Wales* (DECCW, 2010a), analysis of collected and salvaged artefacts will seek to further the knowledge of past human behaviours in the MPO area.

Post-excavation analyses will not delay mining (or associated) activities within the boundaries of any salvaged sites, once salvage activities have been completed in accordance with the relevant AHIP (and the salvage activities [as described in Sections 6.3.1 and 6.3.2] undertaken have confirmed that there are no further excavation activities required at that particular site).

6.5 ARTEFACT MANAGEMENT

Any Aboriginal objects (to the extent that they are stone artefacts) that are collected from the MPO area will be managed in accordance with Requirement 26 'Stone Artefact Deposition and Storage' outlined in the *Code of Practice for Archaeological Investigation of Aboriginal Objects in New South Wales* (DECCW, 2010a), including the following:

- Artefact attributes will be recorded for completion of the AHIMS site card, including as a minimum artefact stone material, lithic type, size and comments on other relevant attributes (e.g. presence and nature of use-wear or residues) as determined by the suitably qualified archaeologist.
- Artefacts recovered during excavation activities will, initially, be bagged in excavation units, then individually after recording (apart from lithic fragments, which may be bagged together for each excavation unit spit).
- Following surface collection, artefacts will be bagged and assigned a unique sequential number. The location of collection will be recorded in GDA by handheld GPS (Section 6.2.2).
- The stone artefacts will be stored in good quality, plastic zip-lock bags (or similar) with labels.
- The bags will be externally labelled using permanent marker, and an 'independent' label on robust material (e.g. tyvek) written with permanent marker must be placed inside each bag for the overall excavation unit or site.
- Any Aboriginal objects salvaged may be temporarily stored at the office of the MACH Energy Aboriginal heritage consultant or laboratory during artefact analysis (should it be required) and recording. A chain of custody will be used to record the location of any assemblage that leaves site for further analysis.
- Any Aboriginal objects salvaged will be stored as per the procedure described in Section 6.12.

6.6 SCARRED TREE REMOVAL PROTOCOL

In the event that scarred trees are identified and require salvage and removal, a methodology has been developed based on an industry best practice scarred tree removal and relocation procedure and will be employed to remove and store any scarred trees directly impacted by the MPO.

The removal methodology for any Aboriginal scarred trees is outlined in Appendix E.

The identification of trees as 'scarred trees' may include the involvement of an arborist or forestry specialist with relevant experience. The determination of the origin of the tree's scarring may also involve an archaeologist with relevant experience. If considered to be of likely cultural origin, the archaeologist and/or arborist or forestry specialist will offer advice on the tree's removal, in consultation with the attending RAPs.

The removal of a confirmed Aboriginal scarred tree will follow the four step procedure outlined below:

1. Pre-removal preparation.
2. Removal/relocation.
3. Storage.
4. Management/preservation.

As described in Section 1.1, should a possible scarred tree be identified and then later be determined not to be of Aboriginal origin by a suitably qualified archaeologist and arborist or forestry specialist in consultation with the attending RAPs, a technical report would be prepared. This report would be provided to the BCD and made available to all RAPs. A copy would also be forwarded to the AHIMS registrar so that the status of the tree can be appropriately updated (as necessary). In the event that a previously identified scarred tree is determined to not be of Aboriginal origin, no further management according to the principles outlined in this document (including salvage or removal) would be required.

6.7 ARCHAEOLOGICAL SALVAGE PROGRAM REPORTING

In accordance with the requirements of AHIPs #C0004783 and #C0002053, an Aboriginal Site Impact Recording Form will be completed and submitted to the BCD (via the AHIMS registrar) for each site salvaged and/or subject to development impacts (as per Schedules B and C of AHIPs #C0004783 and #C0002053) within six months of the completion of the actions authorised by the AHIP.

In accordance with the requirements of AHIP #C0002053 (i.e. Condition 31), a detailed report of the results of the archaeological salvage program undertaken (including the results of any post-excavation artefact analyses [should they occur]) will be prepared and submitted to the BCD within 2 years of the completion of the actions authorised by the AHIP.

A copy of the salvage report (described above), including a summary report in plain English, will be sent via registered post to each RAP within 14 days of the report being submitted to BCD, consistent with the requirements of AHIP #C0002053 (i.e. Condition 33).

A summary of the results of the archaeological salvage program undertaken (including the results of any post-excavation artefact analyses [should they occur]) is to be completed and included in the Annual Review for the MPO (Section 10). A copy of the Annual Review (or relevant sections of the Annual Review) will be provided to any RAPs when requested.

6.8 MANAGEMENT OF SITES OUTSIDE MAJOR SURFACE DEVELOPMENT AREAS

For the purpose of this AHMP, the surface components are herein referred to as the major surface development areas. This excludes any ancillary infrastructure, which is considered in further detail in Section 6.8.1.

Ancillary infrastructure at the MPO is approved under Development Consent DA 92/97. Any ancillary infrastructure to be developed outside of this approval will be subject to separate development applications.

6.8.1 Ancillary Infrastructure

Although the nature and general location of the components of the MPO is known, the specific design and placement of ancillary facilities is determined progressively over the life of MPO and may be subject to change.

In addition to the major surface development areas at the MPO (e.g. open cut pits, overburden emplacements, major surface facilities, major water management structures) ancillary infrastructure may also be required.

Ancillary infrastructure may include (but is not limited to), for example:

- firebreaks;
- water diversion and management structures;
- water supply pump station;

- minor contour banks;
- temporary stockpiles and lay down areas;
- access tracks and roads;
- tracks along pipelines;
- environmental management and monitoring equipment;
- explosives storage facilities;
- powerlines;
- fences;
- sediment and erosion control structures;
- rail spur, rail loop and rail load-out facility.

Consistent with Condition 1, Schedule 2 of Development Consent DA 92/97, MACH Energy will endeavour to avoid all Aboriginal heritage sites when planning and designing the ancillary infrastructure, however there may be circumstances where impacts cannot be avoided. In this event such evidence will be managed in a manner consistent with the management requirements described in this AHMP.

Proposed ancillary surface infrastructure areas will be subject to the MPO Ground Disturbance Permit Process (Section 6.8.2).

6.8.2 Ground Disturbance Permit Process

The MPO Ground Disturbance Permit process is an internal process that applies to all surface disturbance works at the MPO. A copy of the Ground Disturbance Permit is provided in Appendix D. The Ground Disturbance Permit process is as follows:

- Prior to any direct ground disturbance activities commencing in a proposed work area, relevant site personnel (or the relevant Project Manager) will prepare a MPO Ground Disturbance Permit for approval by the MACH Energy Environmental Superintendent (or relevant equivalent).
- Approval of the Ground Disturbance Permit must be obtained prior to the commencement of direct ground disturbance activities.
- MACH Energy will identify whether the proposed impact area is located within the extent of the approved AHIP boundaries.
- If the proposed impact area is located within the extent of the approved AHIP boundaries, the following protocols will apply:
 - MACH Energy will determine whether any known heritage sites, as identified by a suitably qualified archaeologist, may be subject to impacts (by checking the MPO Aboriginal Heritage Sites Database, and where the subject land is not owned or directly controlled by MACH Energy, by undertaking an updated search of the AHIMS register).
 - In locations where an archaeological survey has been undertaken and has identified no Aboriginal heritage evidence, the proposed works can progress with no additional action required.
 - In locations where impacts are proposed and a known Aboriginal heritage site requiring salvage or archaeological excavation (or any other management required by this AHMP) (refer to Appendix C) will be impacted, MACH Energy will engage a suitably qualified archaeologist to undertake the required management in accordance with the relevant AHIPs and this AHMP prior to surface disturbance occurring.

- In locations where impacts are proposed and a newly identified Aboriginal heritage site cannot be avoided, these sites will be managed in a manner consistent with the management required by the relevant AHIP and Section 6.10 of this AHMP.
- No direct surface disturbance works can occur outside of the extent of the approved AHIPs without being subject to a due diligence assessment in accordance with the NSW Minerals Industry Due Diligence Code of Practice for the Protection of Aboriginal Objects (NSW Minerals Council, 2010) and/or the BCD Due Diligence Code of Practice of the Protection of Aboriginal Objects in New South Wales (DECCW, 2010b), or subject to approval under the EP&A Act and subsequent AHIP. Should such disturbance be required, MACH Energy would seek a new AHIP and/or a variation to the existing AHIP(s) as needed. Refer to Section 6.10.2 for further details.
- Notwithstanding, MACH Energy will undertake general land management activities (e.g. grass seed harvesting, slashing access tracks/fire breaks) on land within the MPO area that may be outside the extent of the approved AHIP(s). These works will avoid known Aboriginal heritage sites. In the event that a new Aboriginal heritage site is identified during these works, the protocol described in Section 6.10 would be implemented.

6.8.3 Fencing of Certain Aboriginal Heritage Sites

In accordance with the Statement of Commitments provided in Appendix 3 of Development Consent DA 92/97, all Aboriginal heritage sites not directly affected by the MPO are to be managed *in situ*, with procedures in place for their long-term protection and to minimise any future development disturbance.

Fencing is not required to occur for any Aboriginal heritage sites that have been approved for direct harm as per the requirements of the relevant AHIP(s).

Temporary fencing of Aboriginal heritage sites will occur when the site is located within 50m of a development disturbance area, or where it is identified that there is potential for the site to be adversely impacted (e.g. through inappropriate access, livestock activity etc.) as determined in consultation with a suitably qualified archaeologist.

Temporary fencing will comprise (at a minimum) star pickets and high visibility construction fencing (or similar suitable materials e.g. poly-tag line/flag bunting or high visibility mesh).

The extent of the fencing will encompass the entire Aboriginal heritage site, and will generally include a buffer of approximately 10m from the centre (of an isolated artefact) or around the boundary extent (of an artefact scatter). The extent of fencing may be subject to change as determined by a suitably qualified archaeologist. Existing access tracks within Aboriginal heritage site boundaries are to be maintained. Traffic and/or upgrading of roads will be managed or limited within these areas to reduce additional impacts to sites.

Metal signs attached to fencing may include (for example) the following words:

ENVIRONMENTALLY SENSITIVE AREA
NO UNAUTHORISED ENTRY
ENVIRONMENTAL TEAM CONTACT DETAILS

Temporary fences will be removed at the end of the MPO life, or when disturbance is further than 50 m from the site and/or the site is deemed to be no longer at risk of potential adverse impacts.

The monitoring of fenced sites (as a component of the annual monitoring program) is described in Section 6.9.1.

6.9 MONITORING OF ABORIGINAL ARCHAEOLOGICAL SITES

6.9.1 Annual Monitoring Program

In accordance with the Statement of Commitments provided in Appendix 3 of Development Consent DA 92/97, annual inspection of all fenced Aboriginal heritage sites at the MPO will be undertaken with attending RAPs. Inspections will involve, at a minimum, recording of the following:

- condition assessment of the Aboriginal heritage site;
- condition assessment of fencing; and
- evidence of nearby disturbance that has the potential to impact the fenced site.

A report will be prepared on completion of the annual monitoring program and the findings of this report will also be presented within the Annual Review for the MPO (Section 10).

In the event that potential impacts are suspected to have occurred to the fenced sites, then the protocol for damage to a known Aboriginal heritage site described in Section 6.13 will be implemented.

6.9.2 Blast Vibration Monitoring

Site types present within the MPO area include isolated finds, artefact scatters, knapping floors and a spiritual place. These site types are not considered to be susceptible to impacts from blasting (as these sites do not have an inherent structural component).

If any site types are identified during the life of the MPO that are more likely to be susceptible to blast vibration (e.g. grinding grooves), a monitoring program would be developed, implemented and included in a subsequent revision of this AHMP.

6.10 PROTOCOL FOR THE MANAGEMENT OF PREVIOUSLY UNRECORDED ABORIGINAL HERITAGE EVIDENCE

6.10.1 Aboriginal Heritage Evidence Located within the AHIP Boundaries

As described in Schedule C2 of AHIPs #C0004783 and #C0002053, approval has been granted for harm to all Aboriginal objects in or under the land to which the AHIP applies (apart from human remains). In the event that a previously unrecorded Aboriginal heritage site (new location of heritage evidence) is identified¹⁰, management actions will be implemented (including surface collection and/or archaeological excavation) consistent with the requirements of AHIPs #C0004783 and #C0002053 as well as this AHMP. In the first instance:

- Work will stop immediately in the vicinity of the Aboriginal heritage evidence, and the new site will be reported to the MACH Energy Environmental Superintendent (or relevant equivalent) as soon as practicable.

¹⁰ Excludes new evidence identified in a location where evidence has previously been recorded (for example, new stone artefacts identified during the surface collection or excavation of a known site) and excludes human skeletal remains (refer to Section 6.11).

- MACH Energy will identify an appropriate course of action with respect to the identified Aboriginal heritage site, in consultation with relevant specialists (e.g. the suitably qualified archaeologist) and attending RAPs as necessary. MACH Energy will ensure that the extent of the identified and/or potential heritage evidence is immediately identified by a suitably qualified archaeologist in consultation with representatives of the attending RAPs and protected from any further inadvertent impact until the procedures below are implemented.

Where impacts are proposed to an open artefact site/PAD, and avoidance of impacts is not feasible:

- Where the site is assessed by a suitably qualified archaeologist as being of low archaeological significance and impacts cannot be avoided, following detailed recording of the heritage evidence, impacts will be permitted to occur without further action.
- Where the site is assessed by a suitably qualified archaeologist as being of moderate archaeological significance, where impacts are substantial, the evidence within the impact area will be subject to surface collection before impacts are permitted to occur.
- Where the site is assessed as by a suitably qualified archaeologist as being of moderate to high, or high archaeological significance, and impacts cannot be avoided, following detailed recording of the evidence, MACH Energy will determine in consultation with a suitably qualified archaeologist the extent of proposed impacts:
 - Where the impacts are considered to be substantial, the evidence within the impact area will be subject to surface collection and any other management and/or mitigation measures, such as hand excavation, as determined in consultation with the attending RAPs before impacts are permitted to occur (and/or as required by the relevant AHIP[s]).
 - Where the impacts are considered to be minimal, impacts will be permitted to occur after the evidence within the impact area has been subject to surface collection (and/or as required by the relevant AHIP[s]).

In the event of a newly identified scarred tree, the procedures in Section 6.6 will be implemented, including initial consideration as to whether the scar is likely to be of cultural origin, potentially involving input from a suitably qualified archaeologist and/or arborist or forestry specialist.

In the event of a newly identified site type other than open artefact sites or scarred trees (e.g. grinding grooves, rock shelters), a suitably qualified archaeologist will propose management actions (suitable to the nature and scientific significance of the site and level of potential impacts) for discussion with attending RAPs. Following these discussions, management actions will be implemented and documented accordingly. Correspondence will be provided to all RAPs (including those not attending in the field) to advise of the new site type and to document the undertaken and/or proposed management measures.

An Aboriginal Site Recording Form (and an Aboriginal Site Impact Recording Form, where relevant) will be completed and submitted to the BCD in relation to any newly identified Aboriginal heritage sites. The MPO Aboriginal Heritage Site Database and the AHMP will be updated as soon as practicable (noting that this update is not required to occur prior to the implementation of the agreed/relevant management measure). Any newly recorded sites will also be reported on the Annual Review.

In the event that MACH Energy wishes to deviate from the above-described protocol and the deviations result in a reduced level of management being applied to the site(s), MACH Energy would seek DPIE review and approval prior to implementation of any such measures (Section 10.2).

6.10.2 Aboriginal Heritage Sites Located Outside of AHIP Boundaries

In the event that previously unidentified Aboriginal objects are discovered throughout the life of the MPO in locations outside of the extent of the approved AHIPs (#C0004783, #C0002053 and #C0002092), the following procedure (in consideration of the *Guide to Investigating, assessing and reporting on Aboriginal cultural heritage in NSW* [OEH, 2011]) is to be adopted:

1. All works must cease immediately in the area to prevent any further impacts to the Aboriginal object(s).
2. Notify the MACH Energy Environmental Superintendent (or relevant equivalent) immediately. The Environmental Superintendent (or relevant equivalent) will assess whether works can continue in the area with safeguards in place (e.g. temporary fencing and signage) to ensure that impacts do not occur to the identified heritage evidence.
3. A suitably qualified archaeologist will (in consultation with attending RAPs, when the object is determined to be of Aboriginal origin¹¹) determine the nature, extent and significance of the object(s).
4. The suitably qualified archaeologist will prepare an Aboriginal Site Recording Form for the newly identified site and submit to the BCD. The MPO Aboriginal Heritage Site Database and Appendix C of the AHMP will be updated as needed.
5. MACH Energy will ensure that impacts to the site are avoided until approval/permits in place (e.g. a variation to an existing AHIP or the issue of a new AHIP).
6. In the event that the site has been potentially unintentionally impacted, the procedure described in Section 6.13 would be implemented.

6.11 PROTOCOL FOR THE DISCOVERY OF HUMAN REMAINS

Condition 6 of AHIPs #C0004783 and #C0002053 require that all human remains in, on or under the land (to which the AHIP applies) must not be harmed.

In the event that human remains (skeletal material) are discovered, the following procedure is to be followed:

1. When suspected human remains are exposed, all work is to cease immediately in the near vicinity of the find location and the area is to be secured so as to avoid any potential harm to the remains.
2. The MACH Energy Environmental Superintendent (or relevant equivalent) is to be notified immediately.
3. The MACH Energy Environmental Superintendent (or relevant equivalent) is to notify the Police immediately.
4. The MACH Energy Environmental Superintendent (or relevant equivalent) is to contact BCD's Environment line on 131 555 and the DPIE to notify that possible skeletal remains have been discovered and advise that the Police have been notified. MACH Energy will facilitate, in cooperation with the Police, DPIE and the BCD, the identification of the skeletal remains by an appropriately qualified person.
5. An area (to be determined following advice from the BCD and the Police) is to be cordoned off by temporary fencing around the exposed suspected human remains - work can continue outside of this area as long as there is no risk of interference to the human remains or the assessment of human remains.

¹¹ As defined under the NSW *National Parks and Wildlife Act, 1974*.

6. Should the remains be identified as Aboriginal and the Police require no further involvement, MACH Energy will manage the remains in consultation with the RAPs and the BCD, with advice from a suitably qualified heritage expert.
7. Work will not recommence at the location until all legal requirements and the reasonable requirements of the BCD and the RAPs have been adequately addressed. As required by Condition 21(e) of AHIP #C0004783 and Condition 26(e) of AHIP #C0002053, works cannot recommence at the location unless authorised in writing by the BCD.

6.12 STORAGE OF ABORIGINAL OBJECTS

In accordance with the requirements of AHIPs #C0004783 and #C0002053 (i.e. Conditions 15 to 17 and 17 to 19, respectively), any salvaged Aboriginal objects (removed from the MPO area by actions authorised by the AHIP conditions) will be moved as soon as practicable to the temporary storage location.

The temporary storage location is a secure, locked facility at the Broomfield Homestead Complex (1100 Wybong Road, Mount Pleasant). Access to the temporary storage location is managed/controlled by the MACH Energy Environmental Superintendent (or relevant equivalent).

As described in Section 6.5, any Aboriginal objects that are stone artefacts that are collected from the MPO area will be managed in accordance with Requirement 26 'Stone Artefact Deposition and Storage' outlined in the *Code of Practice for Archaeological Investigation of Aboriginal Objects in New South Wales* (DECCW, 2010a).

The temporary storage facility will continue to be used to store recovered Aboriginal objects until a long-term arrangement is agreed upon. This may include (but is not limited to) the permanent transferral of Aboriginal objects to a RAP, transferral to another party for storage and/or display (such as a local museum, historical society or educational institution), the relocation of the objects on the Aboriginal Heritage Conservation Area (following its long-term security) and/or the relocation of the objects on the rehabilitated land. Application to the BCD for a Care Agreement may be required.

6.13 PROTOCOL FOR UNAUTHORISED DAMAGE TO AN ABORIGINAL HERITAGE SITE

In the event that a known Aboriginal heritage site located outside an approved disturbance area (i.e. located outside the extent of the relevant AHIP[s] or located within an AHIP area but for which specified salvage procedures have not yet been implemented) or any Aboriginal heritage evidence (including previously unknown objects) without approval for harm (ie. not covered by and managed in accordance with an AHIP), is unintentionally damaged, the following procedure will apply consistent with Section 9 of this AHMP:

- Work will stop immediately in the vicinity of the Aboriginal heritage evidence, and the incident will be reported to the MACH Energy Environmental Superintendent (or relevant equivalent) as soon as practicable once becoming aware of the incident.
- In the event that the incident has caused, or threatens to cause, impacts to Aboriginal heritage not approved under an AHIP, the MACH Energy Environmental Superintendent (or relevant equivalent) will report the incident to the DPIE and BCD immediately.
- MACH Energy will identify an appropriate course of action with respect to the identified impact(s) or incident, in consultation with relevant specialists (e.g. heritage practitioner), attending RAPs and relevant agencies, as necessary. MACH Energy will ensure that the extent of the identified and/or potential heritage evidence is immediately identified by a suitably qualified archaeologist in consultation with representatives of the attending RAPs and protected from any further inadvertent impact.
- MACH Energy will, on request, submit the proposed course of action to the DPIE for approval.

- MACH Energy will implement the approved course of action to the satisfaction of the DPIE.
- MACH Energy will provide a detailed report on the exceedance of the performance measures to the DPIE and BCD within 7 days of the date of becoming aware of the exceedance.
- MACH Energy will report the exceedance of the performance measure and the success of the approved course of action as a component of the Annual Review (Section 10).

6.14 MANAGEMENT OF ABORIGINAL HERITAGE SITE DATABASE

As described in Section 3, a comprehensive MPO Aboriginal Heritage Site Database is maintained by MACH Energy. This database includes the following information for Aboriginal heritage sites located at the MPO:

- The unique identifier number and AHIMS register number where applicable.
- Site type (e.g. isolated find/s, artefact scatter, scarred tree etc).
- Brief site description (e.g. number/density and attributes).
- Statement of scientific significance.
- Site extent (e.g. 10m diameter).
- Date recorded and technical advisor recording.
- Grid reference coordinates (GDA94 Zone 56).
- Relevant management measure(s).

The information within this database will be made available to all relevant MACH Energy staff and contractors when developing maps/drawings/figures to ensure that any proposed disturbance works consider the location of known Aboriginal heritage sites.

Updates to the MPO Aboriginal Heritage Site Database will be undertaken as required, including when new Aboriginal sites are identified within the MPO area, when Aboriginal heritage sites within the MPO area are subject to salvage or further heritage investigation, when Aboriginal heritage sites within the MPO area are subject to development impacts, and when previously recorded locations within the MPO area are subsequently determined through further investigation not to be an Aboriginal heritage site.

It is noted that changes to the management status of the known Aboriginal heritage sites listed in Appendix C will be required as a result of the progressive conduct of heritage salvage activities and other actions on-site and consequent progressive updates to the MPO Aboriginal Heritage Site Database. Also, in some circumstances (for example, an increase to the spatial extent of a site may result in a change in the level or type of impact or revised level of significance), updates may be required in Appendix C to the proposed management measure for a site. Any changes to the proposed management measure for any of the Aboriginal heritage sites listed in Appendix C will be undertaken based on advice from a suitably qualified and experienced archaeologist and in consultation with the attending RAPs. Certain changes to the proposed management of known Aboriginal heritage sites that result in a revision to this AHMP, i.e. where there is a reduction in the level of management required for a given site due to change in significance, will also require DPIE review and approval (Section 10.2).

6.15 ABORIGINAL COMMUNITY ACCESS

Throughout the life of the MPO, RAPs may wish to access sites and/or areas at the MPO for cultural purposes (e.g. education, ceremony). MACH Energy is committed to facilitating reasonable access consistent with personnel Workplace Health and Safety requirements.

RAPs wishing to access the MPO area should contact the MACH Energy Environmental Superintendent (or equivalent) in writing at Suite 1, Level 3, 426 King Street, Newcastle West NSW 2303. If a written request is unable to be made, RAPs should contact MACH Energy via telephone on 1800 886 889.

The request for access should include, at a minimum, the following details:

- Purpose of the visit(s).
- The area or Aboriginal heritage sites to be visited.
- The names of all persons proposed to take part in the visit(s).
- The intention (or not) to record the visit using audiovisual equipment (including video footage, photographs or audio recordings) (noting that specific permission for this remains at the discretion of MACH Energy).

A minimum of five business days written notice is required and access will be permitted by MACH Energy once an agreement has been reached between the RAP representatives and MACH Energy regarding the conditions of access. Access, in all instances, will be subject to relevant operational and safety considerations and cannot be guaranteed. There will be no unauthorised access to the MPO. Access to some sites and areas may be restricted during periods of mining due to safety concerns.

6.16 EXEMPTIONS FOR EMERGENCY VEGETATION MANAGEMENT

Should an emergency situation arise that requires vegetation clearance (e.g. fire-fighting, hazardous materials spill) in the vicinity of protected Aboriginal heritage sites, vegetation clearance will be undertaken with minimum possible disturbance to the topsoil and in consideration of known Aboriginal heritage sites where possible. Activities relating to maintenance, construction or operational activities do not comprise emergency situations.

7 HERITAGE INDUCTIONS

All MPO site specific employee and contractor inductions (including those inductions for construction personnel) will include an Aboriginal cultural heritage component. This will outline current protocols and responsibilities with respect to the management of Aboriginal heritage for the MPO, including the Heritage Conservation Areas (Section 5), as outlined within this AHMP. It will also provide an overview of the general Aboriginal heritage site types present, relevant legal obligations in relation to Aboriginal heritage, responsibility and duty of care of persons in relation to Aboriginal heritage, and procedures for reporting the identification of Aboriginal heritage sites.

The induction process also includes a description of the MPO Ground Disturbance Permit process and relevant protocols prior to any surface disturbance activities.

MACH Energy will maintain an accurate record of all employee and contractor inductions in accordance with Condition 36(c), Schedule 3 of Development Consent DA 92/97.

8 PERFORMANCE MEASURES

The performance measures listed in Table 7 will be used to assess the performance of the MPO in relation to the management of Aboriginal heritage on site.

Table 7
Performance Measures – Aboriginal Heritage

Performance Measure	Relevant Indicator
In accordance with Condition 15(a), Schedule 3 of Development Consent DA 92/97, minimisation of blasting impacts on heritage items.	Negligible environmental consequences ¹
No unauthorised impacts on Aboriginal heritage sites without prior approval under the relevant AHIP(s).	Nil

¹ In relation to sites not already approved for disturbance under the relevant AHIP(s).

MACH Energy will report on progress against these performance indicators in the Annual Review (Section 10.1). A contingency plan will be followed in the event of an unintended impact on Aboriginal heritage (i.e. an incident or non-compliance with this AHMP - Refer to Section 9).

9 CONTINGENCY PLAN

In the event that a performance measure described in Section 8 is considered to have been exceeded, MACH Energy will implement the following Contingency Plan:

- The Project Manager will report the likely exceedance to the MACH Energy Environmental Superintendent (or relevant equivalent) within 24 hours of becoming aware of the exceedance or incident.
- In the event that the incident has caused, or threatens to cause, material harm to the environment, or impacts to Aboriginal heritage not approved under an AHIP, the MACH Energy Environmental Superintendent (or relevant equivalent) will report the exceedance of the performance or incident to the DPIE and BCD immediately. All other incidents will be reported to the DPIE and BCD as soon as practicable after MACH Energy becomes aware of the incident.
- MACH Energy will identify an appropriate course of action with respect to the identified impact(s) or incident, in consultation with relevant specialists (e.g. suitably qualified archaeologist), RAPs and relevant agencies, as necessary. For example, identification of proposed contingency measure(s) and a program to review the effectiveness of the contingency measures. Contingency measures will be developed in consideration of the specific circumstances of the exceedance or incident and the assessment of environmental consequences.
- MACH Energy will, on request, submit the proposed course of action to the DPIE for approval.
- MACH Energy will implement the approved course of action to the satisfaction of the DPIE.
- MACH Energy will provide a detailed report on the exceedance of the performance measures to the DPIE and BCD within seven days of the date of becoming aware of the exceedance.
- MACH Energy will report the exceedance of the performance measure and the success of the approved course of action as a component of the Annual Review (Section 10).

10 ANNUAL REVIEW AND IMPROVEMENT OF ABORIGINAL HERITAGE MANAGEMENT PLAN

10.1 ANNUAL REVIEW

In accordance with Condition 3, Schedule 5 of Development Consent DA 92/97 MACH Energy will review and evaluate the environmental performance of the MPO by the end of March each year (for the preceding calendar year) or other such timing as agreed by the Secretary of the DPIE.

In relation to the management of Aboriginal heritage at the MPO, the Annual Review will:

- include a comprehensive review of the monitoring results and complaints records relating to the MPO over the past year, which includes a comparison of these results to evaluate compliance against the:
 - relevant statutory requirements, limits or performance measures/criteria;
 - monitoring results of the previous years; and
 - relevant predictions in the EIS and MOD 1, MOD 2, MOD 3 and MOD 4 EAs;
- identify any non-compliance over the past year, and describe what actions were (or are being) taken to ensure compliance;
- identify any trends in the blast monitoring data over the life of the MPO;
- identify any discrepancies between the predicted and actual impacts of the MPO, and analyse the potential cause of any significant discrepancies; and
- describe what blast-related measures will be implemented over the next year to improve the environmental performance of the MPO.

The Annual Review will be made publicly available on the MACH Energy website (<http://www.machenergyaustralia.com.au>) in accordance with Condition 11, Schedule 5 of Development Consent DA 92/97.

10.2 ABORIGINAL HERITAGE MANAGEMENT PLAN REVIEW

In accordance with Condition 4, Schedule 5 of Development Consent DA 92/97, this AHMP will be reviewed, and if necessary revised to the satisfaction of the Secretary of the DPIE, within three months of the submission of:

- an Annual Review (Condition 3, Schedule 5);
- an incident report (Condition 7, Schedule 5);
- an Independent Environmental Audit (Condition 9, Schedule 5); and/or
- any modification to the conditions of Development Consent DA 92/97.

Within 4 weeks of conducting a review of this AHMP, MACH Energy will advise the Secretary of the DPIE of the outcomes of the review, and submit any revised documents for the approval of the Secretary.

In accordance with Condition 4A, Schedule 5 of Development Consent DA 92/97, MACH Energy may submit a revised AHMP for the approval of the Secretary at any time, and may also submit any revision to this AHMP required under Development Consent 92/97 on a staged basis.

This AHMP will also be reviewed and revised at any time when, in the view of MACH Energy, it is necessary or convenient to review this AHMP for the effective administration of Aboriginal cultural heritage matters connected with MPO.

If this AHMP is to be revised as a result of a review (and where the changes proposed are material in nature), copies of the draft version of the document are to be sent to the RAPs for comment for a 28 day review period prior to finalisation, with the final document taking into consideration any comments provided by the RAPs within the specified time period.

Subject to agreement by the DPIE, MACH Energy may submit a revised AHMP for approval without undertaking consultation with the RAPs in instances where the changes proposed to this AHMP are not material in nature. In the context of this AHMP, changes that would not be considered material in nature may include (for example) updates to the project description of the MPO (Section 1.1), updates to the list of RAPs (Appendix B), or updates to the salvage status of known sites and/or the incorporation of additional sites in Appendix C (for example those recorded during on-going salvage works and recording during future modifications where the impact to and management of the sites has been discussed in consultation with the RAPs). Note that the intention would be to only provide revised AHMP documents with updates to Appendix C to the DPIE on an as needed basis (e.g. annually).

Following review and revision of this AHMP, the resulting revised AHMP will be submitted to the DPIE for approval by the Secretary.

This AHMP will be made publicly available on the MACH Energy website (<http://www.machenergyaustralia.com.au>), in accordance with Condition 11, Schedule 5 of Development Consent DA 92/97.

11 REPORTING SYSTEMS

In accordance with Condition 2, Schedule 5 of Development Consent DA 92/97, MACH Energy has developed protocols for managing and reporting:

- incidents;
- complaints;
- non-compliances with statutory requirements; and
- exceedances of the impact assessment criteria and/or performance criteria.

These protocols are described in detail in the MPO Environmental Management Strategy (MACH Energy, 2019).

In accordance with Condition 8, Schedule 5 of Development Consent DA 92/97, MACH Energy will provide regular reporting on the environmental performance of the MPO on the MACH Energy website (<http://www.machenergyaustralia.com.au>).

12 REFERENCES

Australia ICOMOS (2013) *Burra Charter*.

Central Queensland Cultural Heritage Management (2010) *Mount Pleasant Project Modification Aboriginal Cultural Heritage Assessment Report*. Report prepared for Coal & Allied Operations Pty Limited. September 2010.

Department of Environment and Conservation (2004) *Interim Community Consultation Requirements for Applicants*.

Department of Environment, Climate Change and Water (2009a) *Guide to Determining and Issuing Aboriginal Heritage Impact Permits*. DECCW: Sydney.

Department of Environment, Climate Change and Water (2009b) *Operational Policy: Protecting Aboriginal Cultural Heritage*. DECCW: Sydney.

Department of Environment, Climate Change and Water (2010a) *Code of Practice for Archaeological Investigation of Aboriginal Objects in New South Wales*.

Department of Environment, Climate Change and Water (2010b) *Due Diligence Code of Practice of the Protection of Aboriginal Objects in New South Wales*.

EMGA Mitchell McLennan (2010) *Mount Pleasant Project Modification Environmental Assessment*.

ENSR Australia Pty Ltd (2008) *Bengalla Link Road Stage Two Archaeological Salvage, Bengalla Mine, Muswellbrook NSW*. Report prepared for Hansen Bailey Pty Ltd.

Environmental Resources Management Australia (2007a) *Bengalla Link Road (Stage Two) Aboriginal Archaeological Assessment*. Report to Hansen Bailey Pty Ltd.

Environmental Resources Management Australia (2007b) *Bengalla Mine Section 90 #2621 Aboriginal Heritage Salvage Collection Report*. Report to Hansen Bailey Pty Ltd.

ERM Mitchell McCotter (1996) *Mt Pleasant Mine EIS North-West Emplacement Area Archaeological Investigations*. Report prepared for Coal & Allied Operations Pty Limited. May 1996.

ERM Mitchell McCotter (1997a) *Mount Pleasant Mine Environmental Impact Statement*.

ERM Mitchell McCotter (1997b) *Mt Pleasant Mine EIS Fine Rejects Emplacement Area Archaeological Investigations*. Report prepared for Coal & Allied Operations Pty Limited. September 1997.

HLA-Envirosciences Pty Limited (2007) *Aboriginal Heritage Assessment: Mount Pleasant Block 1*. Report prepared for Rio Tinto Coal Australia.

MACH Energy Australia Pty Ltd (2017a) *Mount Pleasant Operation (DA 92/97) – South Pit Haul Road Modification*.

MACH Energy Australia Pty Ltd (2017b) *Mount Pleasant Operation – Mine Optimisation Modification Environmental Assessment*.

MACH Energy Australia Pty Ltd (2017c) *Mount Pleasant Operation – Rail Modification Environmental Assessment*.

MACH Energy (2019) *Mount Pleasant Operation Environmental Management Strategy*.

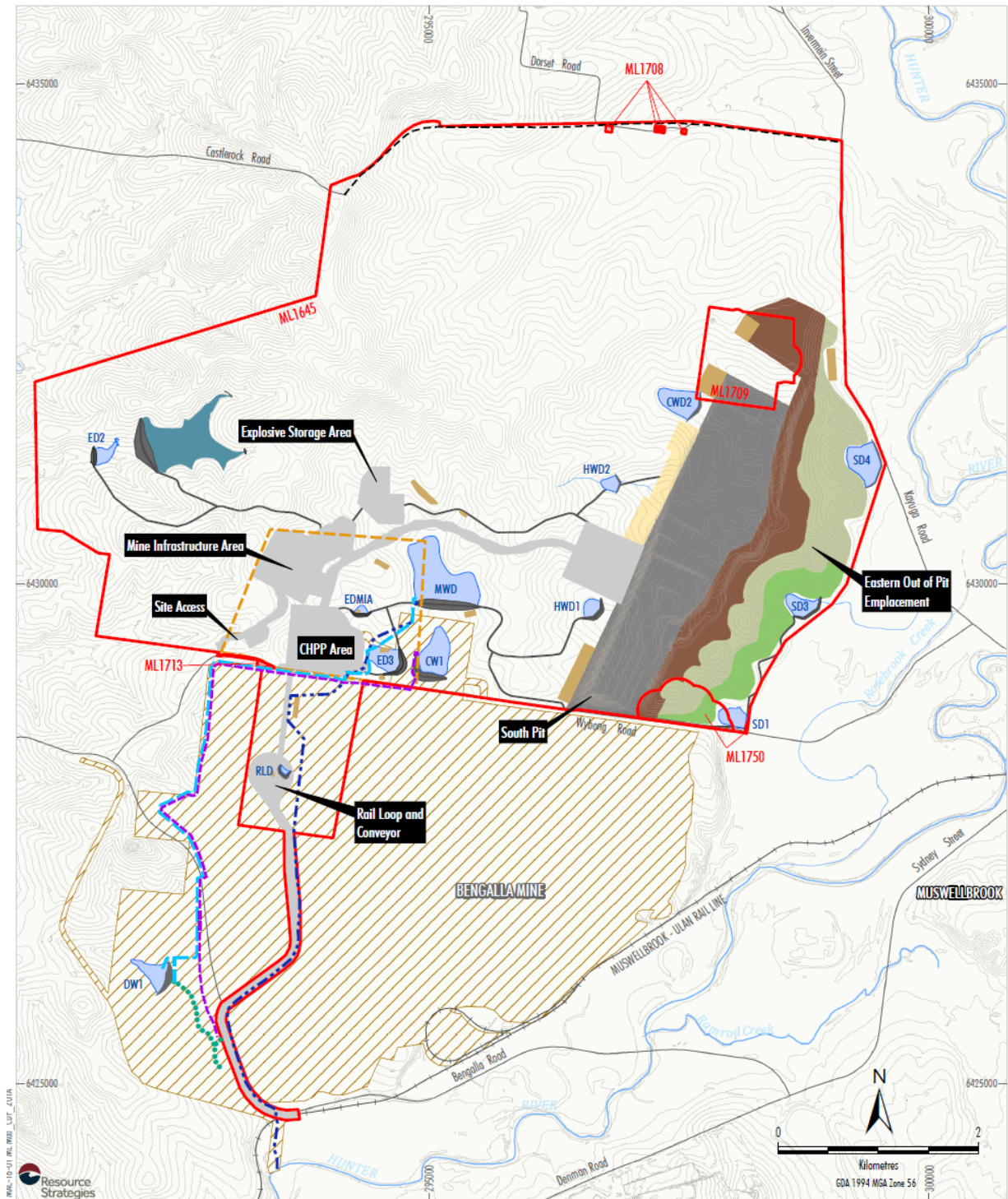
- McCardle Cultural Heritage Management Pty Ltd (2007) *Mount Pleasant Indigenous Archaeological Assessment Stage 2*. Report prepared for Rio Tinto Coal Australia.
- Niche Environment and Heritage (2017) *Mount Pleasant Operation Rail Modification – Aboriginal Cultural Heritage Assessment*.
- NSW Minerals Council (2010) *NSW Minerals Industry Due Diligence Code of Practice for the Protection of Aboriginal Objects*.
- Nur-Run-Gee Pty Ltd (2007) *Coal & Allied Stage 4 Mount Pleasant Aboriginal Cultural and Heritage Report*. Report prepared for Coal & Allied.
- Office of Environment and Heritage (2011) *Guide to investigating, assessing and reporting on Aboriginal cultural heritage in NSW*.
- Rich, E. (1993) *Proposed Bengalla Coal Mine, Muswellbrook NSW: Summary of Aboriginal Heritage*. Report prepared for Envirosiences Pty Ltd and Bengalla Joint Venture.
- Rich, E (1995) *Mt Pleasant Coal Lease, New Muswellbrook, NSW: Archaeological survey for Aboriginal sites*. Prepared for ERM Mitchell McCotter Pty Ltd and Coal & Allied Operations Pty Ltd June 1995.
- Rio Tinto Coal Australia Pty Ltd (2014) *Aboriginal Cultural Heritage Management Plan Mount Pleasant Coal Mine (DA92/97 as modified 19 September 2011)*. Prepared by Rio Tinto Coal Australia, August 2014.
- Rio Tinto Coal Australia Pty Ltd (2016) *Aboriginal Cultural Heritage Assessment Report for the Mount Pleasant Coal Mine DA 92/97 2016 Aboriginal Heritage Impact Permit Application*.
- Roberts, L (2007) *Aboriginal Cultural Survey Stage 3 Mount Pleasant, NSW*. Report prepared for Coal & Allied, Brisbane.
- RPS (2017) *Preliminary Summary Report for Mt Pleasant Salvage Works*. Prepared for MACH Energy Australian Pty Ltd.
- Scarp Archaeology (2009) *Technical Advisor Report: Cultural Heritage Investigations Stage 5 Mount Pleasant Mine, Hunter Valley*. Report prepared for Rio Tinto Coal Australia.
- Scarp Archaeology (2010a) *Technical Advisor Report: Cultural Heritage Investigations, Conveyor Easement Survey, Mount Pleasant Mine, Hunter Valley*. Report prepared for Rio Tinto Coal Australia.
- Scarp Archaeology (2010b) *Technical Advisor Report: Cultural Heritage Investigations of the Proposed Broomfield Aboriginal Cultural Heritage Conservation Area for the Mount Pleasant Coal Mine, Hunter Valley, Muswellbrook LGA*. Report prepared for Rio Tinto Coal Australia.
- Scarp Archaeology (2011) *Technical Advisor Preliminary Advice: Cultural Heritage Investigations – Mount Pleasant Mine, Hunter Valley Stage 6*. DRAFT Report prepared for Rio Tinto Coal Australia.

ATTACHMENT 1

APPENDIX 2 OF DEVELOPMENT CONSENT DA 92/97

APPENDIX 2

FIGURE 1 - CONCEPTUAL PROJECT LAYOUT PLAN AT 2021



LEGEND	
 	Mining Lease Boundary
 	Bengalla Mine Approved Disturbance Boundary (SSD-5170)
 	Infrastructure Area Envelope
 	Active Stripping Area
 	Active Mining Area
 	Active Overburden Emplacement Area
 	Topsoil Stockpile
 	Initial Rehabilitation
 	Established Rehabilitation
 	Infrastructure and Borrow/Stockpile Area
	Access Road
	Northern Link Road
---	Indicative Water Pipeline Alignment
---	MPO Hunter River Supply Pipeline
---	MPO DW1 Pipeline (Bi-directional)
---	Bengalla Mine CW1 Pipeline
---	Approximate Extent of Scour Protection
---	Water Dam
---	Fines Emplacement Area

Source: NSW Land & Property Information (2017); NSW Division of Resources & Energy (2017); MACH Energy (2017)

MACHEnergy
MOUNT PLEASANT OPERATION

FIGURE 2 - CONCEPTUAL PROJECT LAYOUT PLAN AT 2025

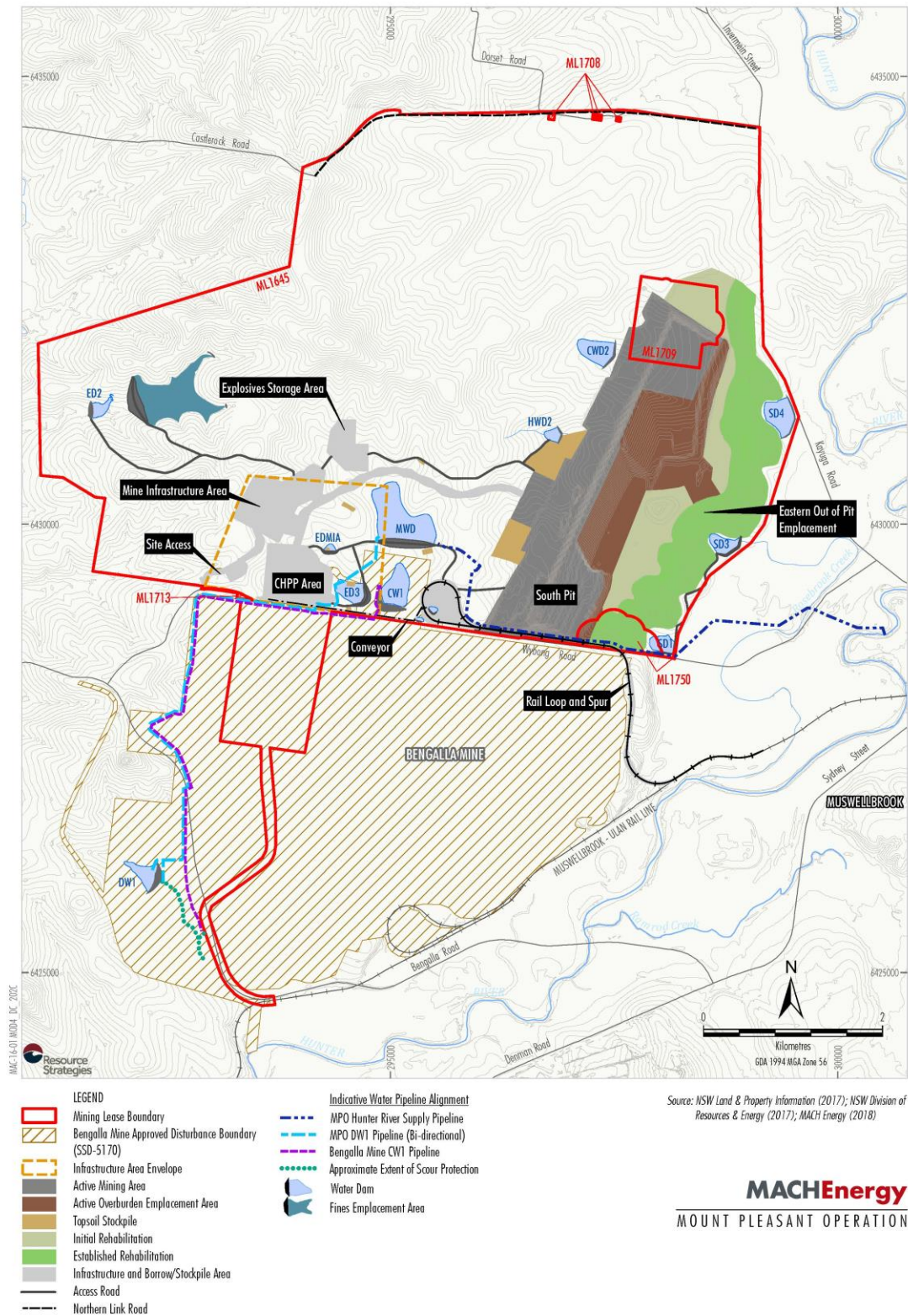


FIGURE 3 - APPROVED SURFACE DISTURBANCE PLAN

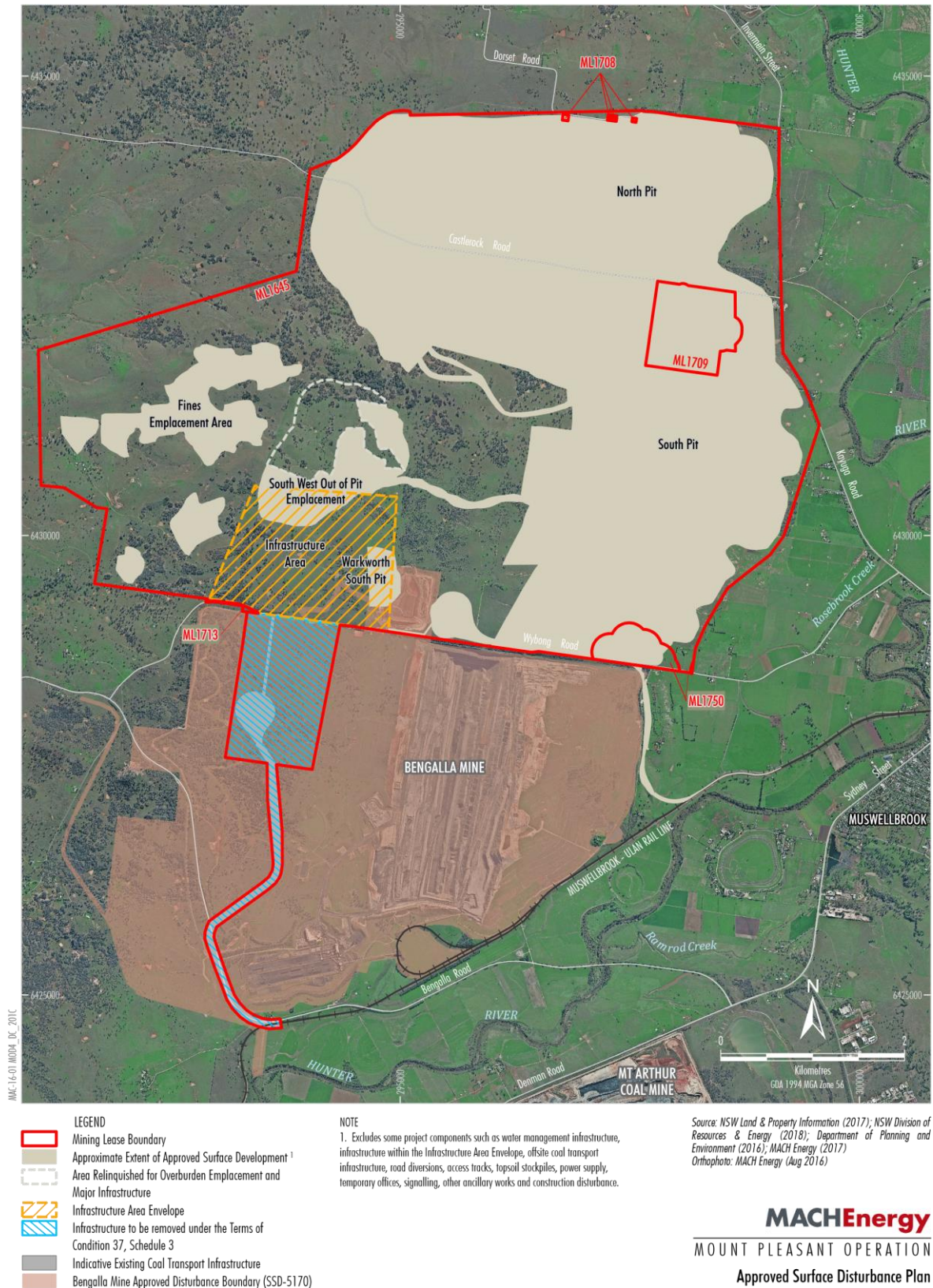
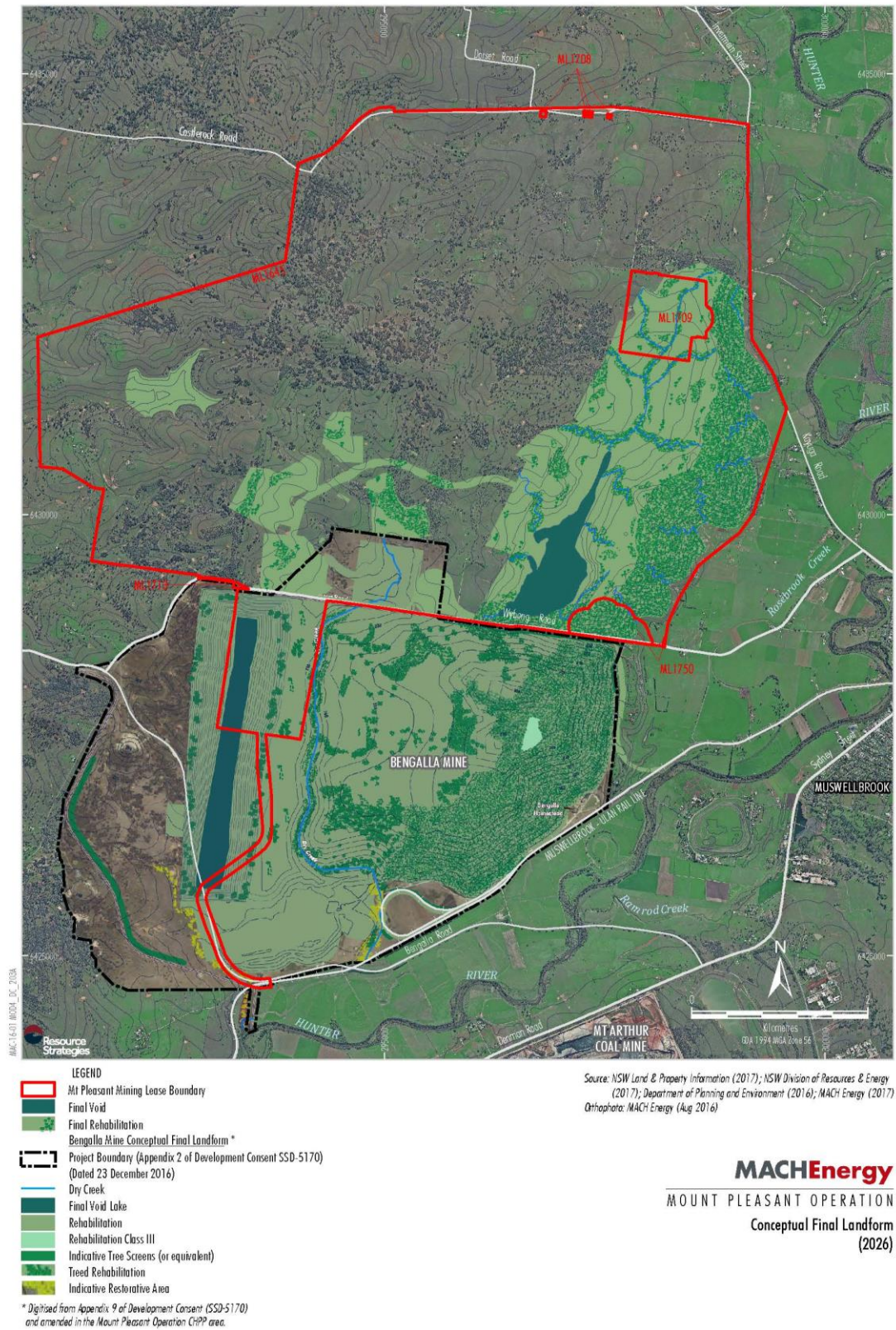


FIGURE 4 - CONCEPTUAL FINAL LANDFORM



APPENDIX A
GLOSSARY OF KEY TERMS

Table A-1
Glossary of Key Terms

Term	Definition
Aboriginal object	Any deposit, object or material evidence (not being a handicraft made for sale) relating to the Aboriginal habitation of the area that comprises New South Wales (NSW), being habitation before or concurrent with (or both) the occupation of that area by persons of non-Aboriginal extraction, including Aboriginal remains (NSW <i>National Parks and Wildlife Act 1974</i> section 5[1]).
Aboriginal heritage site	Location of evidence of Aboriginal occupation (typically, Aboriginal objects, but also places of traditional or historical cultural value for which no Aboriginal objects exist).
AHIP	Aboriginal Heritage Impact Permit, issued by the Biodiversity and Conservation Division (BCD) within the DPIE (former NSW Office of Environment and Heritage [OEH]) under Section 90 of the NSW <i>National Parks and Wildlife Act 1974</i> to allow impacts to Aboriginal objects.
AHIMS	Aboriginal Heritage Information Management System, administered by the BCD.
PAD	Potential Archaeological Deposit, archaeological evidence (typically stone artefacts buried in a sub-surface context within rock shelters or in open contexts) that are predicted to occur in a specific place through application of a predictive model of site location.
Registered Aboriginal Party (RAP)	Members of a Local Aboriginal Land Council, registered holders of Native Title, Aboriginal organisations or other Aboriginal people who have expressed an interest in the Mount Pleasant Operation.
Suitably qualified archaeologist	All references to a 'suitably qualified archaeologist' in this document are taken to be references made in accordance with the BCD policy <i>Code of Practice for Archaeological Investigation of Aboriginal Objects in New South Wales</i> (DECCW, 2010a). That is, to an appropriately skilled and experienced person with a minimum of a Bachelor's degree with Honours in archaeology or relevant experience in the field of Aboriginal cultural heritage management, and the equivalent of two years full-time experience in Aboriginal archaeological investigation (including involvement in a project of similar scope) and a demonstrated ability to conduct a project of the scope required through inclusion as an attributed author on a report of similar scope.

APPENDIX B

LIST OF REGISTERED ABORIGINAL PARTIES

Table B-1
Registered Aboriginal Parties for the Mount Pleasant Operation

Registered Aboriginal Party	Contact Person
A1 Indigenous Services	Carolyn Hickey
Aboriginal Native Title Consultants	John & Margaret Matthews
AGA Services	Adam Sampson
Alieria French Trading	Alieria French
Amanda Hickey Cultural Services	Amanda Hickey
Bawurra Consultants	Kevin Sampson
Bigundi Biame Traditional People	Wayne Griffiths
BJC Cultural Management	Ben Cameron
Breeza Plains Culture and Heritage Consultants	Terry Matthews
Buda Mada Koori Womens Aboriginal Corporation	Alison Howlett
Bunda Counsultants	Tammy Knox
Cacatua General Services	George Sampson
Carrawonga	Justin Matthews
Crimson-Rosie	Jeff Matthews
Culturally Aware	Tracey Skene
Deslee Talbot Consultant	Deslee Matthews
DFTV Enterprises	Derrick Vale Sr
Divine Diggers Aboriginal Cultural Consultants	Deidre Perkins
DRM Cultural Management	Helen Faulkner
Galamaay Consultant	Karen Matthews
Gidawaa Walang Cultural Heritage Consultancy	Anne Hickey
Giwiirr Consultants	Rodney Matthews
Gomeroi Murri Ganuurr Yuuray Wadi Palinka	Greg Griffiths
Gomeroi Namoi Traditional Owners	Stephen Talbott
Gomery Cultural Consultants	David Horton
HECMO Consultants	Kerren Boyd
HTO Environmental Management Services	Paulette Ryan
Hunter Valley Aboriginal Corporation	Rhonda Griffiths
Hunter Valley Cultural Consultants	Christine Archbold
Hunter Valley Cultural Surveying	Luke Hickey
Hunter Valley Traditional Owner Environmental Management Services	Rick Coles
I & E Aboriginal Culture and Heritage	Ivy Jaeger
Jarban & Mugrebea	Les Atkinson
JLC Cultural Services	Jenny-Lee Chambers
Jumbunna Traffic Management Group Pty Ltd	Norm Archibald
Kauwul (Wonn 1)	Arthur Fletcher
Kawul Cultural Services	Rod Hickey
Kayaway Eco-Cultural and Heritage Services	Mark Hickey
KL.KG Saunders Trading Services	Krystal Saunders

Table B-1 (Continued)
Registered Aboriginal Parties for the Mount Pleasant Operation

Registered Aboriginal Party	Contact Person
L.J Culture Management	Les Field
Lower Hunter Aboriginal Corporation	Jill Green
Lower Hunter Aboriginal Incorporated	David Ahoy
Lower Hunter Wonnarua Council Inc.	Tom Miller
Lower Wonnarua Tribal Consultancy Pty Ltd	Barry Anderson
Luke Cameron Cultural Management	Luke Cameron
ME Griffiths Cultural Management	Marie-Ellen Griffiths
Mingga Consultants	Clifford Matthews
Moreeites	Susan Cutmore
Murrawan Cultural Consultants	Robert Smith
Muswellbrook Culture Consultants	Brian Horton
My Land Cultural Heritage	Warren Schillings
Plains Clans of the Wonnarua People Registered Native Title Claim	Scott Franks & Robert Lester
Smith Dhagaans Cultural Group	Timothy Smith
T & G Culture Consultants	Tony Griffiths
Tocomwall Pty Ltd	Scott Franks
Ungooroo Aboriginal Corporation	Allen Paget
Ungooroo Cultural & Community Services Inc	Rhonda Ward
Upper Hunter Heritage Consultants	Darrel Matthews
Upper Hunter Natural and Cultural Resources Management	David French
Upper Hunter Wonnarua Council Incorporated	Rhoda Perry
Valley Culture	Larry van Vliet
Valley ELM Corp	Des Hickey
Waabi Gabinya Cultural Consultancy	Elizabeth Howard
Wallangan Cultural Services	Maree Waugh
Wanaruah Aboriginal Custodians Corporation	Maria Stocks
Wanaruah Local Aboriginal Lands Council	Suzie Worth & Noel Downs
Warrabinga Native Title Claimants Aboriginal Corporation	Kristen Kerr
Wattaka Wonnarua Cultural Consultants Service	Des Hickey
Widescope Indigenous Group Pty. Ltd.	Steven Hickey
Wonnarua Culture and Heritage	Rebecca Lester
Wonnarua Culture Heritage	Gordon Griffiths
Wonnarua Elders Council Inc.	Arthur Fletcher
Wonnarua Nation Aboriginal Corporation	Laurie Perry
Wonnarua Traditional Custodians	Des Hickey
Yarrawalk Enterprises	Barry McTaggart
Yinarr Cultural Services	Kathleen Steward-Kinchela
-	Amanda Howard
-	Barry & Colleen Stair
-	Chantae Griffiths

Table B-1 (Continued)
Registered Aboriginal Parties for the Mount Pleasant Operation

Registered Aboriginal Party	Contact Person
-	Clifford Johnson
-	Esther Tighe
-	Fiona Draper
-	Gina Field
-	Hazel Collins
-	Marvonia Welsh
-	Michele Stair
-	Roger Noel Matthews
-	Warren Taggart

Note: Table current as at 12 July 2019.

APPENDIX C

KNOWN ABORIGINAL HERITAGE SITES AT THE MOUNT PLEASANT OPERATION (CURRENT AS AT 10 DECEMBER 2018)

MPO Known Aboriginal Heritage Sites

AHIMS ID#	Site Name	Site Type	MGA Easting	MGA Northing	Management Measure	Status
33-2-0022	Bengalla	Artefact Scatter	293317	6424931	Community collection as per AHIP #C0002053	In situ
33-2-0025	MPO 2017/3	Isolated Artefact	298826	6428879	Community collection as per AHIP #C0002053	In situ
33-2-0026	MPO 2017/2	Isolated Artefact	297938	6427683	Not approved for disturbance. In situ conservation.	In situ
33-2-0028	MPO 2017/4	Artefact Scatter	297881	6427124	Not approved for disturbance. In situ conservation.	In situ
33-2-0029	MPO 2017/5	Isolated Artefact	297638	6427371	Not approved for disturbance. In situ conservation.	In situ
37-2-0563	Denman Road	Isolated Artefact	297105	6429439	Community collection as per AHIP #C0002053	Salvaged
37-2-0564	Castle Rock Road 2;	Artefact Scatter	297355	6430939	Community collection as per AHIP #C0002053	Salvaged
37-2-0565	Castle Rock Road 3;	Artefact Scatter	297305	6430489	Community collection as per AHIP #C0002053	Salvaged
37-2-0566	Castle Rock Road 1;	Artefact Scatter	297555	6431739	Community collection as per AHIP #C0002092	Salvaged
37-2-0581	B12	Artefact Scatter	294005	6424840	Community collection as per AHIP #C0002053	In situ
37-2-0583	B14;	Artefact Scatter	293225	6425819	Community collection as per AHIP #C0002053	In situ
37-2-0586	B17;	Artefact Scatter	293705	6426889	Community collection as per AHIP #C0002053	In situ
37-2-0591	B22;	Artefact Scatter	293555	6428089	Community collection as per AHIP #C0002053	In situ
37-2-0592	B23;	Artefact Scatter	293605	6427989	Community collection as per AHIP #C0002053	In situ
37-2-0593	B24;	Artefact Scatter	293655	6427689	Community collection as per AHIP #C0002053	In situ
37-2-0594	B25;	Artefact Scatter	293805	6427889	Community collection as per AHIP #C0002053	In situ
37-2-0595	B26;	Artefact Scatter	293985	6427769	Community collection as per AHIP #C0002053	In situ
37-2-0596	B27;	Artefact Scatter	294055	6427739	Archaeological Excavation and salvage as per AHIP #C0002053	Salvaged
37-2-0844	Athlone 1	Artefact Scatter	296335	6434589	Community collection as per AHIP #C0002092	In situ
37-2-0847	BELL 3	Artefact Scatter	297485	6434569	Community collection as per AHIP #C0002092	In situ
37-2-0849	BELL 5	Artefact Scatter	297985	6434489	Community collection as per AHIP #C0002092	In situ
37-2-0860	LON1	Artefact Scatter	298275	6434529	Community collection as per AHIP #C0002092	In situ
37-2-0882	VILLAGE 1	Artefact Scatter	298875	6434619	Not approved for disturbance. In situ conservation.	In situ
37-2-1463	B36;	Artefact Scatter	295065	6429569	Community collection as per AHIP #C0002053	In situ
37-2-1464	C1;	Artefact Scatter	297145	6429379	Archaeological Excavation and salvage as per AHIP #C0002053	Salvaged
37-2-1465	C5;	Artefact Scatter	296755	6429609	Community collection as per AHIP #C0002053	Salvaged
37-2-1466	C20;	Artefact Scatter	296585	6429119	Community collection as per AHIP #C0002053	In situ
37-2-1467	A1-A4;	Artefact Scatter	293605	6429299	Archaeological Excavation and salvage as per AHIP #C0002053	Salvaged
37-2-1468	A7-A8;	Artefact Scatter	293955	6429159	Archaeological Excavation and salvage as per AHIP #C0002053	In situ
37-2-1469	A33-A34;	Artefact Scatter	294145	6429259	Community collection as per AHIP #C0002053	Salvaged
37-2-1470	E2	Artefact Scatter	296355	6431589	Community collection as per AHIP #C0002092	Salvaged
37-2-1471	B21;	Artefact Scatter	294585	6431419	Community collection as per AHIP #C0002053	In situ

MPO Known Aboriginal Heritage Sites (Continued)

AHIMS ID#	Site Name	Site Type	MGA Easting	MGA Northing	Management Measure	Status
37-2-1472	B22;	Artefact Scatter	294515	6431079	Community collection as per AHIP #C0002053	In situ
37-2-1473	B23;	Artefact Scatter	295235	6431209	Community collection as per AHIP #C0002053	In situ
37-2-1474	B29;	Artefact Scatter	295265	6430659	Archaeological Excavation and salvage as per AHIP #C0002053	Salvaged
37-2-1475	B32;	Artefact Scatter	295055	6430049	Archaeological Excavation and salvage as per AHIP #C0002053	Salvaged
37-2-1476	E4	Artefact Scatter	296605	6431639	Community collection as per AHIP #C0002092	Salvaged
37-2-1477	E11	Artefact Scatter	297155	6431909	Community collection as per AHIP #C0002092	Salvaged
37-2-1478	E19;	Artefact Scatter	297845	6431679	Community collection as per AHIP #C0002053	Salvaged
37-2-1479	E22;	Artefact Scatter	298725	6431189	Community collection as per AHIP #C0002053	Salvaged
37-2-1480	F7-8;	Artefact Scatter	298715	6432449	Community collection as per AHIP #C0002092	Salvaged
37-2-1481	H6	Artefact Scatter	298395	6434299	Not approved for disturbance. In situ conservation.	In situ
37-2-1482	I1-3;	Artefact Scatter	295505	6431989	Community collection as per AHIP #C0002092	In situ
37-2-1483	I4; I17-27	Artefact Scatter	295605	6432789	Not approved for disturbance. In situ conservation.	In situ
37-2-1484	I14;	Artefact Scatter	295035	6432699	Not approved for disturbance. In situ conservation.	In situ
37-2-1485	I5	Artefact Scatter	296005	6432589	Not approved for disturbance. In situ conservation.	In situ
37-2-1486	I37	Artefact Scatter	296445	6433439	Not approved for disturbance. In situ conservation.	In situ
37-2-1487	I42	Artefact Scatter	297075	6434089	Not approved for disturbance. In situ conservation.	In situ
37-2-1488	IJ 1-10	Artefact Scatter	297005	6434589	Community collection as per AHIP #C0002092	In situ
37-2-1489	J4	Artefact Scatter	294875	6433249	Not approved for disturbance. In situ conservation.	In situ
37-2-1490	J19-J35	Artefact Scatter	295705	6433939	Not approved for disturbance. In situ conservation.	In situ
37-2-1491	J41	Artefact Scatter	295625	6434199	Community collection as per AHIP #C0002092	In situ
37-2-1492	J42-44	Artefact Scatter	295775	6434209	Community collection as per AHIP #C0002092	In situ
37-2-2086	BEF1	Open Artefact Site	293787	6426721	Community collection as per AHIP #C0002053	In situ
37-2-2087	BMRA1	Artefact Scatter	292895	6425778	Community collection as per AHIP #C0002053	Salvaged
37-2-2088	BMRA2	Artefact Scatter	292907	6426193	Community collection as per AHIP #C0002053	Salvaged
37-2-2089	BMRA3	Artefact Scatter	292866	6426687	Community collection as per AHIP #C0002053	Salvaged
37-2-2090	BMRA4	Artefact Scatter	292688	6427070	Community collection as per AHIP #C0002053	Salvaged
37-2-2091	BMRA5	Open Artefact Site	292199	6427739	Community collection as per AHIP #C0002053	Salvaged
37-2-2369	169	Isolated Artefact	294717	6433275	Not approved for disturbance. In situ conservation.	In situ
37-2-2370	230	Isolated Artefact	295779	6432596	Not approved for disturbance. In situ conservation.	In situ
37-2-2371	228	Artefact Scatter	295639	6432602	Not approved for disturbance. In situ conservation.	In situ
37-2-2372	229	Artefact Scatter	295400	6432561	Not approved for disturbance. In situ conservation.	In situ
37-2-2373	227	Artefact Scatter	295761	6432624	Not approved for disturbance. In situ conservation.	In situ

MPO Known Aboriginal Heritage Sites (Continued)

AHIMS ID#	Site Name	Site Type	MGA Easting	MGA Northing	Management Measure	Status
37-2-2374	226	Isolated Artefact	295355	6433001	Not approved for disturbance. In situ conservation.	In situ
37-2-2375	225	Isolated Artefact	295243	6433082	Community collection as per AHIP #C0002092	In situ
37-2-2376	224	Artefact Scatter	295231	6432824	Not approved for disturbance. In situ conservation.	In situ
37-2-2377	223	Artefact Scatter	295243	6432709	Not approved for disturbance. In situ conservation.	In situ
37-2-2378	222	Artefact Scatter	295187	6432668	Not approved for disturbance. In situ conservation.	In situ
37-2-2379	221	Artefact Scatter	295182	6432353	Not approved for disturbance. In situ conservation.	In situ
37-2-2380	170	Isolated Artefact	294663	6433324	Not approved for disturbance. In situ conservation.	In situ
37-2-2381	171	Artefact Scatter	294628	6433240	Not approved for disturbance. In situ conservation.	In situ
37-2-2382	172	Isolated Artefact	294737	6433206	Not approved for disturbance. In situ conservation.	In situ
37-2-2384	174	Isolated Artefact	294659	6433143	Not approved for disturbance. In situ conservation.	In situ
37-2-2385	175	Isolated Artefact	294836	6432594	Not approved for disturbance. In situ conservation.	In situ
37-2-2386	176	Isolated Artefact	294830	6432573	Not approved for disturbance. In situ conservation.	In situ
37-2-2387	177	Isolated Artefact	294871	6432367	Community collection as per AHIP #C0002053	Salvaged
37-2-2388	178	Isolated Artefact	294895	6432425	Community collection as per AHIP #C0002053	Salvaged
37-2-2389	179	Artefact Scatter	294907	6432620	Not approved for disturbance. In situ conservation.	In situ
37-2-2390	180	Isolated Artefact	294938	6432668	Not approved for disturbance. In situ conservation.	In situ
37-2-2391	181	Isolated Artefact	294923	6432676	Not approved for disturbance. In situ conservation.	In situ
37-2-2392	182	Artefact Scatter	294954	6432689	Not approved for disturbance. In situ conservation.	In situ
37-2-2394	184	Artefact Scatter	294962	6433192	Not approved for disturbance. In situ conservation.	In situ
37-2-2395	185	Artefact Scatter	294973	6433221	Not approved for disturbance. In situ conservation.	In situ
37-2-2396	186	Isolated Artefact	294950	6433211	Not approved for disturbance. In situ conservation.	In situ
37-2-2397	187	Artefact Scatter	294913	6433217	Not approved for disturbance. In situ conservation.	In situ
37-2-2398	188	Artefact Scatter	294928	6433242	Not approved for disturbance. In situ conservation.	In situ
37-2-2399	189	Isolated Artefact	294918	6433251	Not approved for disturbance. In situ conservation.	In situ
37-2-2400	190	Artefact Scatter	294905	6433255	Not approved for disturbance. In situ conservation.	In situ
37-2-2401	191	Artefact Scatter	294886	6433227	Not approved for disturbance. In situ conservation.	In situ
37-2-2402	192	Isolated Artefact	294874	6433250	Not approved for disturbance. In situ conservation.	In situ
37-2-2403	193	Artefact Scatter	294862	6433242	Not approved for disturbance. In situ conservation.	In situ
37-2-2404	194	Artefact Scatter	294854	6433225	Not approved for disturbance. In situ conservation.	In situ
37-2-2405	195	Isolated Artefact	294895	6433211	Not approved for disturbance. In situ conservation.	In situ
37-2-2406	196	Isolated Artefact	294871	6432910	Community collection as per AHIP #C0002092	In situ
37-2-2407	139	Isolated Artefact	297633	6432240	Community collection as per AHIP #C0002092	Salvaged

MPO Known Aboriginal Heritage Sites (Continued)

AHIMS ID#	Site Name	Site Type	MGA Easting	MGA Northing	Management Measure	Status
37-2-2408	140	Isolated Artefact	297594	6431917	Community collection as per AHIP #C0002092	Salvaged
37-2-2409	141	Isolated Artefact	297241	6432036	Community collection as per AHIP #C0002092	Salvaged
37-2-2410	142	Isolated Artefact	297261	6432036	Community collection as per AHIP #C0002092	Salvaged
37-2-2411	143	Isolated Artefact	297270	6431953	Community collection as per AHIP #C0002092	Salvaged
37-2-2412	144	Isolated Artefact	297096	6432829	Community collection as per AHIP #C0002092	Salvaged
37-2-2413	145	Isolated Artefact	297010	6432070	Community collection as per AHIP #C0002092	Salvaged
37-2-2415	147	Isolated Artefact	296691	6432778	Not approved for disturbance. In situ conservation.	In situ
37-2-2416	148	Isolated Artefact	296515	6432475	Not approved for disturbance. In situ conservation.	In situ
37-2-2417	149	Isolated Artefact	296422	6432440	Not approved for disturbance. In situ conservation.	In situ
37-2-2418	150	Isolated Artefact	296478	6432470	Not approved for disturbance. In situ conservation.	In situ
37-2-2419	151	Isolated Artefact	296511	6432868	Not approved for disturbance. In situ conservation.	In situ
37-2-2420	152	Isolated Artefact	296420	6432894	Not approved for disturbance. In situ conservation.	In situ
37-2-2422	154	Artefact Scatter	296356	6432522	Not approved for disturbance. In situ conservation.	In situ
37-2-2423	155	Isolated Artefact	296277	6432113	Not approved for disturbance. In situ conservation.	In situ
37-2-2424	156	Isolated Artefact	296399	6432171	Not approved for disturbance. In situ conservation.	In situ
37-2-2425	157	Isolated Artefact	296408	6432252	Not approved for disturbance. In situ conservation.	In situ
37-2-2426	158	Isolated Artefact	296026	6432832	Not approved for disturbance. In situ conservation.	In situ
37-2-2427	159	Artefact Scatter	295839	6432897	Not approved for disturbance. In situ conservation.	In situ
37-2-2428	160	Artefact Scatter	295773	6432874	Not approved for disturbance. In situ conservation.	In situ
37-2-2431	163	Artefact Scatter	295570	6432802	Not approved for disturbance. In situ conservation.	In situ
37-2-2432	164	Isolated Artefact	295558	6432788	Not approved for disturbance. In situ conservation.	In situ
37-2-2433	165	Artefact Scatter	295538	6432762	Not approved for disturbance. In situ conservation.	In situ
37-2-2434	166	Artefact Scatter	294797	6432964	Not approved for disturbance. In situ conservation.	In situ
37-2-2436	168	Isolated Artefact	294705	6433293	Not approved for disturbance. In situ conservation.	In situ
37-2-2437	197	Isolated Artefact	295070	6432468	Not approved for disturbance. In situ conservation.	In situ
37-2-2438	198	Isolated Artefact	295086	6432475	Not approved for disturbance. In situ conservation.	In situ
37-2-2439	199	Isolated Artefact	295135	6432655	Not approved for disturbance. In situ conservation.	In situ
37-2-2440	201	Isolated Artefact	295143	6433109	Community collection as per AHIP #C0002092	In situ
37-2-2441	202	Isolated Artefact	295091	6433178	Community collection as per AHIP #C0002092	In situ
37-2-2442	203	Isolated Artefact	295048	6432718	Not approved for disturbance. In situ conservation.	In situ
37-2-2443	204	Artefact Scatter	295013	6432710	Not approved for disturbance. In situ conservation.	In situ
37-2-2444	205	Isolated Artefact	295601	6432888	Not approved for disturbance. In situ conservation.	In situ

MPO Known Aboriginal Heritage Sites (Continued)

AHIMS ID#	Site Name	Site Type	MGA Easting	MGA Northing	Management Measure	Status
37-2-2445	206	Artefact Scatter	295663	6432846	Not approved for disturbance. In situ conservation.	In situ
37-2-2446	207	Artefact Scatter	295624	6432813	Not approved for disturbance. In situ conservation.	In situ
37-2-2447	208	Artefact Scatter	295728	6432792	Not approved for disturbance. In situ conservation.	In situ
37-2-2448	209	Artefact Scatter	295764	6432816	Not approved for disturbance. In situ conservation.	In situ
37-2-2449	210	Artefact Scatter	295740	6432870	Not approved for disturbance. In situ conservation.	In situ
37-2-2450	211	Artefact Scatter	295770	6432874	Not approved for disturbance. In situ conservation.	In situ
37-2-2451	212	Artefact Scatter	295686	6432937	Not approved for disturbance. In situ conservation.	In situ
37-2-2453	214	Isolated Artefact	295785	6432959	Not approved for disturbance. In situ conservation.	In situ
37-2-2454	215	Isolated Artefact	295745	6432953	Not approved for disturbance. In situ conservation.	In situ
37-2-2455	216	Isolated Artefact	295717	6432970	Not approved for disturbance. In situ conservation.	In situ
37-2-2456	217	Artefact Scatter	295335	6432684	Not approved for disturbance. In situ conservation.	In situ
37-2-2457	218	Artefact Scatter	295327	6432633	Not approved for disturbance. In situ conservation.	In situ
37-2-2458	219	Artefact Scatter	295290	6432594	Not approved for disturbance. In situ conservation.	In situ
37-2-2459	220	Artefact Scatter	295311	6432524	Not approved for disturbance. In situ conservation.	In situ
37-2-2460	231	Isolated Artefact	295823	6432304	Not approved for disturbance. In situ conservation.	In situ
37-2-2461	232	Isolated Artefact	295508	6432414	Not approved for disturbance. In situ conservation.	In situ
37-2-2462	233	Isolated Artefact	295469	6432454	Not approved for disturbance. In situ conservation.	In situ
37-2-2463	234	Isolated Artefact	295449	6432349	Not approved for disturbance. In situ conservation.	In situ
37-2-2464	235	Isolated Artefact	296572	6433044	Community collection as per AHIP #C0002092	In situ
37-2-2465	236	Artefact Scatter	296607	6433265	Not approved for disturbance. In situ conservation.	In situ
37-2-2466	237	Isolated Artefact	296606	6433352	Not approved for disturbance. In situ conservation.	In situ
37-2-2467	238	Isolated Artefact	296602	6433436	Not approved for disturbance. In situ conservation.	In situ
37-2-2468	239	Isolated Artefact	296622	6433409	Not approved for disturbance. In situ conservation.	In situ
37-2-2469	240	Isolated Artefact	296618	6433445	Not approved for disturbance. In situ conservation.	In situ
37-2-2470	241	Isolated Artefact	296622	6433468	Not approved for disturbance. In situ conservation.	In situ
37-2-2471	242	Isolated Artefact	296615	6433609	Not approved for disturbance. In situ conservation.	In situ
37-2-2472	243	Isolated Artefact	296608	6433700	Not approved for disturbance. In situ conservation.	In situ
37-2-2473	244	Artefact Scatter	296537	6433524	Not approved for disturbance. In situ conservation.	In situ
37-2-2474	245	Isolated Artefact	295253	6433303	Not approved for disturbance. In situ conservation.	In situ
37-2-2475	246	Artefact Scatter	295269	6433483	Not approved for disturbance. In situ conservation.	In situ
37-2-2476	247	Artefact Scatter	295297	6433531	Not approved for disturbance. In situ conservation.	In situ
37-2-2477	248	Artefact Scatter	295317	6433582	Not approved for disturbance. In situ conservation.	In situ

MPO Known Aboriginal Heritage Sites (Continued)

AHIMS ID#	Site Name	Site Type	MGA Easting	MGA Northing	Management Measure	Status
37-2-2478	249	Artefact Scatter	295280	6433616	Not approved for disturbance. In situ conservation.	In situ
37-2-2479	250	Artefact Scatter	295325	6433825	Not approved for disturbance. In situ conservation.	In situ
37-2-2480	251	Artefact Scatter	295378	6433936	Not approved for disturbance. In situ conservation.	In situ
37-2-2481	252	Isolated Artefact	295303	6433327	Not approved for disturbance. In situ conservation.	In situ
37-2-2482	253	Isolated Artefact	295404	6433697	Not approved for disturbance. In situ conservation.	In situ
37-2-2483	254	Artefact Scatter	295439	6434071	Community collection as per AHIP #C0002092	In situ
37-2-2484	255	Artefact Scatter	295557	6434091	Community collection as per AHIP #C0002092	In situ
37-2-2485	256	Artefact Scatter	295497	6433962	Not approved for disturbance. In situ conservation.	In situ
37-2-2486	257	Isolated Artefact	295452	6433932	Not approved for disturbance. In situ conservation.	In situ
37-2-2487	258	Artefact Scatter	295505	6433916	Not approved for disturbance. In situ conservation.	In situ
37-2-2489	260	Isolated Artefact	295495	6433644	Not approved for disturbance. In situ conservation.	In situ
37-2-2490	261	Isolated Artefact	295473	6433631	Not approved for disturbance. In situ conservation.	In situ
37-2-2491	262	Isolated Artefact	295372	6433317	Not approved for disturbance. In situ conservation.	In situ
37-2-2493	264	Isolated Artefact	295577	6433641	Not approved for disturbance. In situ conservation.	In situ
37-2-2494	265	Isolated Artefact	295542	6433664	Not approved for disturbance. In situ conservation.	In situ
37-2-2495	266	Isolated Artefact	295532	6433696	Not approved for disturbance. In situ conservation.	In situ
37-2-2496	267	Artefact Scatter	295565	6433724	Not approved for disturbance. In situ conservation.	In situ
37-2-2497	268	Artefact Scatter	295624	6434049	Not approved for disturbance. In situ conservation.	In situ
37-2-2498	269	Artefact Scatter	295642	6434071	Not approved for disturbance. In situ conservation.	In situ
37-2-2499	270	Artefact Scatter	295688	6434084	Not approved for disturbance. In situ conservation.	In situ
37-2-2500	271	Artefact Scatter	295654	6433966	Not approved for disturbance. In situ conservation.	In situ
37-2-2501	272	Artefact Scatter	295654	6433817	Not approved for disturbance. In situ conservation.	In situ
37-2-2502	273	Artefact Scatter	295689	6433784	Not approved for disturbance. In situ conservation.	In situ
37-2-2503	274	Artefact Scatter	295676	6433743	Not approved for disturbance. In situ conservation.	In situ
37-2-2504	275	Artefact Scatter	295642	6433675	Not approved for disturbance. In situ conservation.	In situ
37-2-2505	276	Isolated Artefact	295547	6433511	Not approved for disturbance. In situ conservation.	In situ
37-2-2506	277	Artefact Scatter	295707	6433111	Community collection as per AHIP #C0002092	In situ
37-2-2507	278	Isolated Artefact	295738	6433349	Not approved for disturbance. In situ conservation.	In situ
37-2-2508	279	Artefact Scatter	295685	6433347	Not approved for disturbance. In situ conservation.	In situ
37-2-2509	280	Artefact Scatter	295767	6433966	Not approved for disturbance. In situ conservation.	In situ
37-2-2510	281	Artefact Scatter	295836	6433978	Not approved for disturbance. In situ conservation.	In situ
37-2-2511	282	Artefact Scatter	295777	6434004	Not approved for disturbance. In situ conservation.	In situ

MPO Known Aboriginal Heritage Sites (Continued)

AHIMS ID#	Site Name	Site Type	MGA Easting	MGA Northing	Management Measure	Status
37-2-2512	283	Isolated Artefact	295797	6434011	Not approved for disturbance. In situ conservation.	In situ
37-2-2513	284	Isolated Artefact	295891	6433846	Not approved for disturbance. In situ conservation.	In situ
37-2-2514	285	Isolated Artefact	296506	6433424	Not approved for disturbance. In situ conservation.	In situ
37-2-2515	286	Artefact Scatter	296029	6433826	Not approved for disturbance. In situ conservation.	In situ
37-2-2516	287	Artefact Scatter	296111	6433954	Not approved for disturbance. In situ conservation.	In situ
37-2-2517	288	Artefact Scatter	296061	6433965	Not approved for disturbance. In situ conservation.	In situ
37-2-2518	289	Artefact Scatter	295993	6433860	Not approved for disturbance. In situ conservation.	In situ
37-2-2519	290	Isolated Artefact	296165	6433754	Not approved for disturbance. In situ conservation.	In situ
37-2-2520	291	Artefact Scatter	296154	6433499	Not approved for disturbance. In situ conservation.	In situ
37-2-2521	292	Isolated Artefact	296123	6433406	Not approved for disturbance. In situ conservation.	In situ
37-2-2522	293	Isolated Artefact	296115	6433276	Not approved for disturbance. In situ conservation.	In situ
37-2-2523	294	Artefact Scatter	296088	6433224	Not approved for disturbance. In situ conservation.	In situ
37-2-2524	295	Artefact Scatter	296058	6433148	Not approved for disturbance. In situ conservation.	In situ
37-2-2525	296	Isolated Artefact	296208	6433536	Not approved for disturbance. In situ conservation.	In situ
37-2-2526	297	Artefact Scatter	296214	6433638	Not approved for disturbance. In situ conservation.	In situ
37-2-2527	298	Artefact Scatter	296244	6433867	Not approved for disturbance. In situ conservation.	In situ
37-2-2528	299	Isolated Artefact	296279	6433223	Not approved for disturbance. In situ conservation.	In situ
37-2-2529	300	Isolated Artefact	296343	6433083	Not approved for disturbance. In situ conservation.	In situ
37-2-2530	301	Isolated Artefact	296451	6433537	Not approved for disturbance. In situ conservation.	In situ
37-2-2531	302	Artefact Scatter	296396	6433565	Not approved for disturbance. In situ conservation.	In situ
37-2-2532	303	Artefact Scatter	296410	6433770	Not approved for disturbance. In situ conservation.	In situ
37-2-2533	304	Artefact Scatter	298751	6431288	Community collection as per AHIP #C0002053	Salvaged
37-2-2534	305	Isolated Artefact	298694	6431244	Community collection as per AHIP #C0002053	Salvaged
37-2-2535	306	Isolated Artefact	298733	6431508	Community collection as per AHIP #C0002053	Salvaged
37-2-2536	307	Isolated Artefact	298738	6431427	Community collection as per AHIP #C0002053	Salvaged
37-2-2537	308	Isolated Artefact	298503	6431009	Community collection as per AHIP #C0002053	Salvaged
37-2-2538	309	Isolated Artefact	298506	6430963	Community collection as per AHIP #C0002053	Salvaged
37-2-2539	310	Isolated Artefact	298523	6430921	Community collection as per AHIP #C0002053	Salvaged
37-2-2540	311	Isolated Artefact	298488	6430841	Community collection as per AHIP #C0002053	Salvaged
37-2-2541	312	Isolated Artefact	298442	6430545	Community collection as per AHIP #C0002053	Salvaged
37-2-2542	339	Isolated Artefact	297642	6430781	Community collection as per AHIP #C0002053	Salvaged
37-2-2544	341	Isolated Artefact	297605	6430666	Community collection as per AHIP #C0002053	Salvaged

MPO Known Aboriginal Heritage Sites (Continued)

AHIMS ID#	Site Name	Site Type	MGA Easting	MGA Northing	Management Measure	Status
37-2-2545	342	Isolated Artefact	297590	6430324	Community collection as per AHIP #C0002053	Salvaged
37-2-2546	343	Artefact Scatter	297651	6430331	Community collection as per AHIP #C0002053	Salvaged
37-2-2547	344	Artefact Scatter	297672	6430581	Community collection as per AHIP #C0002053	Salvaged
37-2-2548	345	Isolated Artefact	297666	6430638	Community collection as per AHIP #C0002053	Salvaged
37-2-2549	346	Artefact Scatter	297690	6430702	Community collection as per AHIP #C0002053	Salvaged
37-2-2550	347	Artefact Scatter	297708	6430754	Community collection as per AHIP #C0002053	Salvaged
37-2-2551	348	Isolated Artefact	297761	6431208	Community collection as per AHIP #C0002053	Salvaged
37-2-2552	349	Isolated Artefact	297799	6431399	Community collection as per AHIP #C0002053	Salvaged
37-2-2553	350	Isolated Artefact	297840	6431698	Community collection as per AHIP #C0002053	Salvaged
37-2-2554	351	Isolated Artefact	297722	6431411	Community collection as per AHIP #C0002053	Salvaged
37-2-2555	352	Isolated Artefact	297979	6431146	Community collection as per AHIP #C0002053	Salvaged
37-2-2556	353	Isolated Artefact	298029	6431622	Community collection as per AHIP #C0002053	Salvaged
37-2-2557	354	Isolated Artefact	298053	6431708	Community collection as per AHIP #C0002053	Salvaged
37-2-2558	355	Isolated Artefact	297914	6431525	Community collection as per AHIP #C0002053	Salvaged
37-2-2560	Mount Pleasant 702	Artefact Scatter	295150	6429420	Community collection as per AHIP #C0002053	In situ
37-2-2561	Mount Pleasant 703	Artefact Scatter	295102	6429565	Community collection as per AHIP #C0002053	In situ
37-2-2562	Mount Pleasant 704	Artefact Scatter	295157	6429564	Community collection as per AHIP #C0002053	In situ
37-2-2564	Mount Pleasant 706	Isolated Artefact	295572	6429156	Community collection as per AHIP #C0002053	In situ
37-2-2565	Mount Pleasant 707	Isolated Artefact	295549	6429171	Community collection as per AHIP #C0002053	In situ
37-2-2629	BMRA8	Isolated Artefact	291860	6428319	Community collection as per AHIP #C0002053	Salvaged
37-2-2808	MTP-1	Isolated Artefact	296044	6432495	Not approved for disturbance. In situ conservation.	In situ
37-2-2809	MTP-2	Artefact Scatter	296142	6430680	Community collection as per AHIP #C0002053	Salvaged
37-2-2810	MTP-3	Isolated Artefact	297621	6432228	Community collection as per AHIP #C0002092	Salvaged
37-2-2811	MTP-4	Isolated Artefact	298784	6432160	Community collection as per AHIP #C0002053	Salvaged
37-2-2812	MTP-5	Isolated Artefact	298769	6432173	Community collection as per AHIP #C0002053	Salvaged
37-2-2813	MTP-6	Isolated Artefact	296612	6429498	Community collection as per AHIP #C0002053	Salvaged
37-2-2814	MTP-7	Isolated Artefact	296468	6429479	Community collection as per AHIP #C0002053	Salvaged
37-2-2815	MTP-8	Isolated Artefact	296449	6429474	Community collection as per AHIP #C0002053	Salvaged
37-2-2816	MTP-9	Isolated Artefact	296386	6429470	Community collection as per AHIP #C0002053	Salvaged
37-2-2817	MTP-10	Isolated Artefact	296177	6433204	Not approved for disturbance. In situ conservation.	In situ
37-2-2819	MTP-12	Isolated Artefact	297438	6431700	Community collection as per AHIP #C0002092	Salvaged
37-2-2820	MTP-13	Artefact Scatter	297385	6431692	Community collection as per AHIP #C0002092	Salvaged

MPO Known Aboriginal Heritage Sites (Continued)

AHIMS ID#	Site Name	Site Type	MGA Easting	MGA Northing	Management Measure	Status
37-2-2821	MTP-14	Isolated Artefact	297410	6431693	Community collection as per AHIP #C0002092	Salvaged
37-2-2822	MTP-15	Isolated Artefact	297427	6431732	Community collection as per AHIP #C0002092	Salvaged
37-2-2823	MTP-16	Isolated Artefact	297415	6431740	Community collection as per AHIP #C0002092	Salvaged
37-2-2824	MTP-17	Isolated Artefact	297505	6431848	Community collection as per AHIP #C0002092	Salvaged
37-2-2825	MTP-18	Isolated Artefact	295777	6430074	Community collection as per AHIP #C0002053	Salvaged
37-2-2826	MTP-19	Isolated Artefact	293946	6429893	Community collection as per AHIP #C0002053	Salvaged
37-2-2827	MTP-20	Artefact Scatter	292277	6431274	Community collection as per AHIP #C0002053	Salvaged
37-2-2828	MTP-21	Isolated Artefact	292268	6431277	Community collection as per AHIP #C0002053	Salvaged
37-2-2829	MTP-22	Isolated Artefact	292276	6431266	Community collection as per AHIP #C0002053	Salvaged
37-2-2830	MTP-23	Isolated Artefact	292275	6431250	Community collection as per AHIP #C0002053	Salvaged
37-2-2831	MTP-24	Isolated Artefact	292915	6430791	Community collection as per AHIP #C0002053	Salvaged
37-2-2832	MTP-25	Isolated Artefact	292918	6430803	Community collection as per AHIP #C0002053	Salvaged
37-2-2833	MTP-26	Isolated Artefact	292951	6430787	Community collection as per AHIP #C0002053	Salvaged
37-2-2834	MTP-27	Isolated Artefact	292943	6430772	Community collection as per AHIP #C0002053	Salvaged
37-2-2835	MTP-28	Isolated Artefact	292930	6430764	Community collection as per AHIP #C0002053	Salvaged
37-2-2836	MTP-29	Artefact Scatter	292931	6430770	Community collection as per AHIP #C0002053	Salvaged
37-2-2837	MTP-33	Isolated Artefact	292873	6431543	Community collection as per AHIP #C0002053	Salvaged
37-2-2838	MTP-34	Isolated Artefact	293013	6431393	Community collection as per AHIP #C0002053	Salvaged
37-2-2839	MTP-35	Isolated Artefact	293053	6431363	Community collection as per AHIP #C0002053	Salvaged
37-2-2840	MTP-36	Artefact Scatter	292618	6431508	Community collection as per AHIP #C0002053	Salvaged
37-2-2841	MTP-37	Isolated Artefact	293320	6431796	Community collection as per AHIP #C0002053	Salvaged
37-2-2842	MTP-38	Artefact Scatter	293326	6431792	Community collection as per AHIP #C0002053	Salvaged
37-2-2843	MTP-39	Isolated Artefact	293935	6428611	Community collection as per AHIP #C0002053	In situ
37-2-2844	MTP-40	Isolated Artefact	293712	6428744	Community collection as per AHIP #C0002053	In situ
37-2-2845	MTP-41	Isolated Artefact	293956	6428616	Community collection as per AHIP #C0002053	In situ
37-2-2846	MTP-42	Isolated Artefact	293755	6427988	Community collection as per AHIP #C0002053	In situ
37-2-2847	MTP-43	Artefact Scatter	293934	6429897	Community collection as per AHIP #C0002053	Salvaged
37-2-2848	MTP-44	Isolated Artefact	293927	6429871	Community collection as per AHIP #C0002053	Salvaged
37-2-2849	MTP-45	Isolated Artefact	297334	6431761	Community collection as per AHIP #C0002092	Salvaged
37-2-2850	MTP-46	Isolated Artefact	297418	6429033	Community collection as per AHIP #C0002053	Salvaged
37-2-2851	MTP-47	Artefact Scatter	297428	6429018	Community collection as per AHIP #C0002053	Salvaged
37-2-2852	MTP-48	Isolated Artefact	297292	6429202	Community collection as per AHIP #C0002053	Salvaged

MPO Known Aboriginal Heritage Sites (Continued)

AHIMS ID#	Site Name	Site Type	MGA Easting	MGA Northing	Management Measure	Status
37-2-2853	MTP-49	Isolated Artefact	297236	6429249	Community collection as per AHIP #C0002053	Salvaged
37-2-2854	MTP-50	Artefact Scatter	297273	6429212	Community collection as per AHIP #C0002053	Salvaged
37-2-2856	MTP-52	Isolated Artefact	297435	6429624	Community collection as per AHIP #C0002053	Salvaged
37-2-2857	MTP-53	Isolated Artefact	297780	6429607	Community collection as per AHIP #C0002053	Salvaged
37-2-2858	MTP-54	Isolated Artefact	297919	6429571	Community collection as per AHIP #C0002053	Salvaged
37-2-2859	MTP-55	Isolated Artefact	297669	6430086	Community collection as per AHIP #C0002053	Salvaged
37-2-2861	MTP-57	Isolated Artefact	298826	6429977	Community collection as per AHIP #C0002053	Salvaged
37-2-2862	MTP-58	Artefact Scatter	298772	6430657	Community collection as per AHIP #C0002053	Salvaged
37-2-2863	MTP-59	Isolated Artefact	299170	6431369	Community collection as per AHIP #C0002053	Salvaged
37-2-2864	MTP-60	Isolated Artefact	299163	6431369	Community collection as per AHIP #C0002053	Salvaged
37-2-2865	MTP-61	Isolated Artefact	299055	6431404	Community collection as per AHIP #C0002053	Salvaged
37-2-2866	MTP-62	Artefact Scatter	298971	6431426	Community collection as per AHIP #C0002053	Salvaged
37-2-2867	MTP-63	Artefact Scatter	298958	6431434	Community collection as per AHIP #C0002053	Salvaged
37-2-2868	MTP-64	Artefact Scatter	298937	6431449	Community collection as per AHIP #C0002053	Salvaged
37-2-2869	MTP-65	Isolated Artefact	298934	6431456	Community collection as per AHIP #C0002053	Salvaged
37-2-2870	MTP-66	Artefact Scatter	296169	6429242	Community collection as per AHIP #C0002053	Salvaged
37-2-2871	MTP-67	Isolated Artefact	296159	6429599	Community collection as per AHIP #C0002053	Salvaged
37-2-2872	MTP-68	Artefact Scatter	296345	6429580	Community collection as per AHIP #C0002053	Salvaged
37-2-2873	MTP-69	Artefact Scatter	296357	6429597	Community collection as per AHIP #C0002053	Salvaged
37-2-2874	MTP-70	Isolated Artefact	296441	6429423	Community collection as per AHIP #C0002053	Salvaged
37-2-2875	MTP-71	Isolated Artefact	296511	6429398	Community collection as per AHIP #C0002053	Salvaged
37-2-2876	MTP-72	Isolated Artefact	296453	6429568	Community collection as per AHIP #C0002053	Salvaged
37-2-2877	MTP-73	Isolated Artefact	296419	6429493	Community collection as per AHIP #C0002053	Salvaged
37-2-2878	MTP-74	Isolated Artefact	296650	6429482	Community collection as per AHIP #C0002053	Salvaged
37-2-2880	MTP-76	Isolated Artefact	296626	6429661	Community collection as per AHIP #C0002053	Salvaged
37-2-2882	MTP-78	Artefact Scatter	296648	6429618	Community collection as per AHIP #C0002053	Salvaged
37-2-2883	MTP-79	Artefact Scatter	296812	6429575	Community collection as per AHIP #C0002053	Salvaged
37-2-2884	MTP-80	Isolated Artefact	296961	6429504	Community collection as per AHIP #C0002053	Salvaged
37-2-2886	MTP-82	Isolated Artefact	297087	6429413	Community collection as per AHIP #C0002053	Salvaged
37-2-2887	MTP-83	Isolated Artefact	295031	6430370	Community collection as per AHIP #C0002053	Salvaged
37-2-2888	MTP-84	Isolated Artefact	295134	6430480	Community collection as per AHIP #C0002053	Salvaged
37-2-2889	MTP-85	Artefact Scatter	294214	6429182	Community collection as per AHIP #C0002053	Salvaged

MPO Known Aboriginal Heritage Sites (Continued)

AHIMS ID#	Site Name	Site Type	MGA Easting	MGA Northing	Management Measure	Status
37-2-2890	MTP-86	Artefact Scatter	293713	6429340	Community collection as per AHIP #C0002053	Salvaged
37-2-2891	MTP-87	Isolated Artefact	293983	6429150	Community collection as per AHIP #C0002053	Salvaged
37-2-2892	MTP-88	Isolated Artefact	294420	6429359	Community collection as per AHIP #C0002053	Salvaged
37-2-2893	MTP-89	Isolated Artefact	293460	6429476	Community collection as per AHIP #C0002053	Salvaged
37-2-2894	MTP-90	Isolated Artefact	293859	6429582	Community collection as per AHIP #C0002053	Salvaged
37-2-2895	MTP-91	Isolated Artefact	293977	6429658	Community collection as per AHIP #C0002053	Salvaged
37-2-2896	MTP-92	Isolated Artefact	294373	6429566	Community collection as per AHIP #C0002053	Salvaged
37-2-2897	MTP-93	Isolated Artefact	294290	6429546	Community collection as per AHIP #C0002053	Salvaged
37-2-2898	MTP-94	Isolated Artefact	293476	6429952	Community collection as per AHIP #C0002053	Salvaged
37-2-2899	MTP-95	Artefact Scatter	293758	6429772	Community collection as per AHIP #C0002053	Salvaged
37-2-2900	MTP-96	Artefact Scatter	293971	6429805	Community collection as per AHIP #C0002053	Salvaged
37-2-2901	MTP-97	Isolated Artefact	293972	6429764	Community collection as per AHIP #C0002053	Salvaged
37-2-2902	MTP-98	Isolated Artefact	294039	6429763	Community collection as per AHIP #C0002053	Salvaged
37-2-2904	MTP-100	Isolated Artefact	293990	6430084	Community collection as per AHIP #C0002053	Salvaged
37-2-2905	MTP-101	Artefact Scatter	293993	6430062	Community collection as per AHIP #C0002053	Salvaged
37-2-2906	MTP-102	Isolated Artefact	293571	6430230	Community collection as per AHIP #C0002053	Salvaged
37-2-2907	MTP-103	Isolated Artefact	293851	6430289	Community collection as per AHIP #C0002053	Salvaged
37-2-2908	MTP-104	Isolated Artefact	293843	6430320	Community collection as per AHIP #C0002053	Salvaged
37-2-2909	MTP-105	Isolated Artefact	294087	6430306	Community collection as per AHIP #C0002053	Salvaged
37-2-2910	MTP-106	Artefact Scatter	294105	6430265	Community collection as per AHIP #C0002053	Salvaged
37-2-2911	MTP-107	Artefact Scatter	294112	6430297	Community collection as per AHIP #C0002053	Salvaged
37-2-2912	MTP-108	Artefact Scatter	294235	6430284	Community collection as per AHIP #C0002053	Salvaged
37-2-2913	MTP-109	Artefact Scatter	294273	6430211	Community collection as per AHIP #C0002053	Salvaged
37-2-2914	MTP-110	Isolated Artefact	294212	6430165	Community collection as per AHIP #C0002053	Salvaged
37-2-2915	MTP-112	Isolated Artefact	293875	6430179	Community collection as per AHIP #C0002053	Salvaged
37-2-2916	MTP-113	Artefact Scatter	294457	6429049	Community collection as per AHIP #C0002053	Salvaged
37-2-2917	MTP-114	Artefact Scatter	297324	6430663	Community collection as per AHIP #C0002053	Salvaged
37-2-2918	MTP-115	Artefact Scatter	296358	6431588	Community collection as per AHIP #C0002092	Salvaged
37-2-2919	MTP-116	Artefact Scatter	296364	6431599	Community collection as per AHIP #C0002092	Salvaged
37-2-2920	MTP-117	Artefact Scatter	296549	6431662	Community collection as per AHIP #C0002092	Salvaged
37-2-2921	MTP-118	Isolated Artefact	296173	6431137	Community collection as per AHIP #C0002053	Salvaged
37-2-2922	MTP-119	Isolated Artefact	296036	6431466	Not approved for disturbance. In situ conservation.	In situ

MPO Known Aboriginal Heritage Sites (Continued)

AHIMS ID#	Site Name	Site Type	MGA Easting	MGA Northing	Management Measure	Status
37-2-2923	MTP-120	Isolated Artefact	295378	6431147	Community collection as per AHIP #C0002053	Salvaged
37-2-2924	MTP-121	Isolated Artefact	295447	6431596	Not approved for disturbance. In situ conservation.	In situ
37-2-2925	MTP-122	Isolated Artefact	295490	6431130	Community collection as per AHIP #C0002053	Salvaged
37-2-2926	MTP-123	Isolated Artefact	295569	6430923	Community collection as per AHIP #C0002053	Salvaged
37-2-2928	MTP-125	Isolated Artefact	295791	6431769	Not approved for disturbance. In situ conservation.	In situ
37-2-2929	MTP-126	Isolated Artefact	295332	6431911	Not approved for disturbance. In situ conservation.	In situ
37-2-2930	MTP-127	Isolated Artefact	295532	6431894	Community collection as per AHIP #C0002092	In situ
37-2-2931	MTP-129	Artefact Scatter	296994	6431787	Community collection as per AHIP #C0002092	Salvaged
37-2-2932	MTP-130	Artefact Scatter	297411	6431682	Community collection as per AHIP #C0002092	Salvaged
37-2-2933	MTP-131	Isolated Artefact	297161	6431886	Community collection as per AHIP #C0002092	Salvaged
37-2-2934	MTP-132	Isolated Artefact	297449	6431816	Community collection as per AHIP #C0002092	Salvaged
37-2-2935	MTP-133	Artefact Scatter	297488	6431764	Community collection as per AHIP #C0002092	Salvaged
37-2-2936	MTP-134	Artefact Scatter	297483	6431742	Community collection as per AHIP #C0002092	Salvaged
37-2-2937	MTP-135	Artefact Scatter	297361	6431759	Community collection as per AHIP #C0002092	Salvaged
37-2-2938	MTP-136	Artefact Scatter	297345	6431760	Community collection as per AHIP #C0002092	Salvaged
37-2-2939	MTP-137	Artefact Scatter	297337	6431740	Community collection as per AHIP #C0002092	Salvaged
37-2-2940	MTP-138	Artefact Scatter	295660	6432099	Not approved for disturbance. In situ conservation.	In situ
37-2-2941	MTP-356	Isolated Artefact	298306	6434267	Not approved for disturbance. In situ conservation.	In situ
37-2-2942	MTP-357	Artefact Scatter	298847	6434013	Not approved for disturbance. In situ conservation.	In situ
37-2-2943	MTP-358	Isolated Artefact	298863	6433989	Not approved for disturbance. In situ conservation.	In situ
37-2-2944	MTP-360	Isolated Artefact	298942	6433696	Not approved for disturbance. In situ conservation.	In situ
37-2-2945	MTP-361	Isolated Artefact	298000	6433734	Community collection as per AHIP #C0002092	In situ
37-2-2946	MTP-362	Isolated Artefact	298088	6433555	Community collection as per AHIP #C0002092	In situ
37-2-2947	MTP-364	Artefact Scatter	297953	6433448	Community collection as per AHIP #C0002092	In situ
37-2-2949	MTP-366	Artefact Scatter	298573	6433335	Not approved for disturbance. In situ conservation.	In situ
37-2-2950	MTP-368	Isolated Artefact	299125	6433023	Community collection as per AHIP #C0002092	In situ
37-2-2951	MTP-369	Isolated Artefact	298424	6433065	Not approved for disturbance. In situ conservation.	In situ
37-2-2953	MTP-371	Isolated Artefact	298529	6432964	Community collection as per AHIP #C0002092	In situ
37-2-2954	MTP-372	Artefact Scatter	298498	6432914	Community collection as per AHIP #C0002092	In situ
37-2-2955	MTP-374	Artefact Scatter	297618	6434092	Community collection as per AHIP #C0002092	In situ
37-2-2956	MTP-375	Isolated Artefact	297952	6434466	Community collection as per AHIP #C0002092	In situ
37-2-2957	MTP-376	Isolated Artefact	297898	6433992	Community collection as per AHIP #C0002092	In situ

MPO Known Aboriginal Heritage Sites (Continued)

AHIMS ID#	Site Name	Site Type	MGA Easting	MGA Northing	Management Measure	Status
37-2-2958	MTP-377	Isolated Artefact	297836	6433736	Community collection as per AHIP #C0002092	In situ
37-2-2959	MTP-378	Isolated Artefact	297876	6434180	Community collection as per AHIP #C0002092	In situ
37-2-2960	MTP-379	Artefact Scatter	297828	6434214	Community collection as per AHIP #C0002092	In situ
37-2-2961	MTP-380	Artefact Scatter	299096	6432798	Community collection as per AHIP #C0002092	In situ
37-2-2962	MTP-381	Artefact Scatter	299125	6432921	Community collection as per AHIP #C0002092	In situ
37-2-2963	MTP-382	Isolated Artefact	299073	6432566	Community collection as per AHIP #C0002092	Salvaged
37-2-2964	MTP-383	Isolated Artefact	299119	6432103	Community collection as per AHIP #C0002092	Salvaged
37-2-2965	MTP-384	Artefact Scatter	299100	6432023	Community collection as per AHIP #C0002053	Salvaged
37-2-2966	MTP-385	Artefact Scatter	299051	6432007	Community collection as per AHIP #C0002053	Salvaged
37-2-2967	MTP-386	Isolated Artefact	299009	6432302	Community collection as per AHIP #C0002092	Salvaged
37-2-2968	MTP-387	Isolated Artefact	298598	6432766	Community collection as per AHIP #C0002092	In situ
37-2-2969	MTP-388	Isolated Artefact	298403	6432810	Community collection as per AHIP #C0002092	In situ
37-2-2970	MTP-389	Isolated Artefact	298159	6432870	Community collection as per AHIP #C0002092	In situ
37-2-2971	MTP-390	Isolated Artefact	298023	6433043	Community collection as per AHIP #C0002092	In situ
37-2-2972	MTP-391	Artefact Scatter	298698	6432548	Community collection as per AHIP #C0002092	Salvaged
37-2-2973	MTP-392	Isolated Artefact	298734	6432519	Community collection as per AHIP #C0002092	Salvaged
37-2-2974	MTP-393	Isolated Artefact	298739	6432230	Community collection as per AHIP #C0002053	Salvaged
37-2-2975	MTP-394	Artefact Scatter	298756	6432114	Community collection as per AHIP #C0002053	Salvaged
37-2-2976	MTP-395	Isolated Artefact	298698	6432068	Community collection as per AHIP #C0002053	Salvaged
37-2-2977	MTP-396	Artefact Scatter	298667	6432610	Community collection as per AHIP #C0002092	Salvaged
37-2-2978	MTP-397	Artefact Scatter	298894	6432396	Community collection as per AHIP #C0002092	Salvaged
37-2-2979	MTP-398	Isolated Artefact	298923	6432311	Community collection as per AHIP #C0002092	Salvaged
37-2-2980	MTP-399	Isolated Artefact	298951	6432273	Community collection as per AHIP #C0002092	Salvaged
37-2-2981	MTP-400	Isolated Artefact	298816	6432231	Community collection as per AHIP #C0002092	Salvaged
37-2-2982	MTP-401	Artefact Scatter	299164	6431963	Community collection as per AHIP #C0002053	Salvaged
37-2-2983	MTP-402	Artefact Scatter	299154	6431921	Community collection as per AHIP #C0002053	Salvaged
37-2-2984	MTP-403	Isolated Artefact	299118	6431911	Community collection as per AHIP #C0002053	Salvaged
37-2-2985	MTP-404	Artefact Scatter	299087	6431960	Community collection as per AHIP #C0002053	Salvaged
37-2-2986	MTP-405	Artefact Scatter	299061	6431979	Community collection as per AHIP #C0002053	Salvaged
37-2-2987	MTP-406	Isolated Artefact	299003	6431946	Community collection as per AHIP #C0002053	Salvaged
37-2-2988	MTP-407	Isolated Artefact	298794	6431983	Community collection as per AHIP #C0002053	Salvaged
37-2-2989	MTP-408	Artefact Scatter	298696	6431992	Community collection as per AHIP #C0002053	Salvaged

MPO Known Aboriginal Heritage Sites (Continued)

AHIMS ID#	Site Name	Site Type	MGA Easting	MGA Northing	Management Measure	Status
37-2-2990	MTP-409	Isolated Artefact	298658	6432053	Community collection as per AHIP #C0002053	Salvaged
37-2-2991	MTP-410	Isolated Artefact	298640	6432036	Community collection as per AHIP #C0002053	Salvaged
37-2-2992	MTP-411	Artefact Scatter	298490	6431980	Community collection as per AHIP #C0002053	Salvaged
37-2-2993	MTP-412	Isolated Artefact	298597	6431967	Community collection as per AHIP #C0002053	Salvaged
37-2-2994	MTP-413	Isolated Artefact	298647	6431965	Community collection as per AHIP #C0002053	Salvaged
37-2-2995	MTP-414	Artefact Scatter	299162	6431910	Community collection as per AHIP #C0002053	Salvaged
37-2-2996	MTP-415	Artefact Scatter	299193	6431863	Community collection as per AHIP #C0002053	Salvaged
37-2-2997	MTP-416	Isolated Artefact	298986	6431822	Community collection as per AHIP #C0002053	Salvaged
37-2-2998	MTP-417	Isolated Artefact	298899	6431824	Community collection as per AHIP #C0002053	Salvaged
37-2-2999	MTP-418	Isolated Artefact	298453	6431815	Community collection as per AHIP #C0002053	Salvaged
37-2-3000	MTP-419	Artefact Scatter	298536	6431789	Community collection as per AHIP #C0002053	Salvaged
37-2-3001	MTP-420	Artefact Scatter	298575	6431795	Community collection as per AHIP #C0002053	Salvaged
37-2-3002	MTP-421	Artefact Scatter	298588	6431767	Community collection as per AHIP #C0002053	Salvaged
37-2-3003	MTP-422	Artefact Scatter	298631	6431796	Community collection as per AHIP #C0002053	Salvaged
37-2-3004	MTP-423	Isolated Artefact	299388	6431516	Community collection as per AHIP #C0002053	Salvaged
37-2-3005	MTP-424	Artefact Scatter	299193	6431209	Community collection as per AHIP #C0002053	Salvaged
37-2-3006	MTP-425	Artefact Scatter	299224	6431189	Community collection as per AHIP #C0002053	Salvaged
37-2-3007	MTP-426	Isolated Artefact	299199	6431165	Community collection as per AHIP #C0002053	Salvaged
37-2-3008	MTP-427	Artefact Scatter	299186	6431106	Community collection as per AHIP #C0002053	Salvaged
37-2-3009	MTP-428	Artefact Scatter	299229	6431005	Community collection as per AHIP #C0002053	Salvaged
37-2-3010	MTP-429	Artefact Scatter	299311	6431003	Community collection as per AHIP #C0002053	Salvaged
37-2-3011	MTP-430	Artefact Scatter	299301	6431099	Community collection as per AHIP #C0002053	Salvaged
37-2-3012	MTP-431	Isolated Artefact	299329	6431200	Community collection as per AHIP #C0002053	Salvaged
37-2-3013	MTP-432	Artefact Scatter	299081	6431380	Community collection as per AHIP #C0002053	Salvaged
37-2-3014	MTP-433	Artefact Scatter	299152	6431002	Community collection as per AHIP #C0002053	Salvaged
37-2-3015	MTP-434	Isolated Artefact	299163	6431088	Community collection as per AHIP #C0002053	Salvaged
37-2-3016	MTP-435	Isolated Artefact	299012	6431603	Community collection as per AHIP #C0002053	Salvaged
37-2-3017	MTP-436	Artefact Scatter	298878	6431365	Community collection as per AHIP #C0002053	Salvaged
37-2-3018	MTP-437	Isolated Artefact	298850	6431194	Community collection as per AHIP #C0002053	Salvaged
37-2-3019	MTP-438	Artefact Scatter	298961	6431346	Community collection as per AHIP #C0002053	Salvaged
37-2-3020	MTP-439	Isolated Artefact	298995	6431328	Community collection as per AHIP #C0002053	Salvaged
37-2-3021	MTP-440	Isolated Artefact	299346	6430922	Community collection as per AHIP #C0002053	Salvaged

MPO Known Aboriginal Heritage Sites (Continued)

AHIMS ID#	Site Name	Site Type	MGA Easting	MGA Northing	Management Measure	Status
37-2-3022	MTP-441	Artefact Scatter	299299	6430912	Community collection as per AHIP #C0002053	Salvaged
37-2-3023	MTP-442	Artefact Scatter	299293	6430940	Community collection as per AHIP #C0002053	Salvaged
37-2-3024	MTP-443	Artefact Scatter	299276	6430926	Community collection as per AHIP #C0002053	Salvaged
37-2-3025	MTP-444	Isolated Artefact	299272	6430902	Community collection as per AHIP #C0002053	Salvaged
37-2-3026	MTP-445	Isolated Artefact	299207	6430853	Community collection as per AHIP #C0002053	Salvaged
37-2-3027	MTP-446	Artefact Scatter	299327	6430825	Community collection as per AHIP #C0002053	Salvaged
37-2-3028	MTP-447	Artefact Scatter	299330	6430798	Community collection as per AHIP #C0002053	Salvaged
37-2-3029	MTP-448	Artefact Scatter	299333	6430855	Community collection as per AHIP #C0002053	Salvaged
37-2-3030	MTP-449	Artefact Scatter	299355	6430825	Community collection as per AHIP #C0002053	Salvaged
37-2-3031	MTP-450	Artefact Scatter	299377	6430780	Community collection as per AHIP #C0002053	Salvaged
37-2-3032	MTP-451	Artefact Scatter	299362	6430851	Community collection as per AHIP #C0002053	Salvaged
37-2-3033	MTP-452	Artefact Scatter	298338	6429179	Community collection as per AHIP #C0002053	Salvaged
37-2-3034	MTP-453	Isolated Artefact	297686	6429275	Community collection as per AHIP #C0002053	Salvaged
37-2-3035	MTP-454	Artefact Scatter	298230	6429116	Community collection as per AHIP #C0002053	Salvaged
37-2-3036	MTP-455	Isolated Artefact	298208	6429076	Community collection as per AHIP #C0002053	Salvaged
37-2-3037	MTP-456	Isolated Artefact	297744	6429040	Community collection as per AHIP #C0002053	Salvaged
37-2-3038	MTP-458	Isolated Artefact	297797	6428926	Community collection as per AHIP #C0002053	Salvaged
37-2-3039	MTP-459	Artefact Scatter	297810	6428940	Community collection as per AHIP #C0002053	Salvaged
37-2-3040	MTP-460	Artefact Scatter	297725	6428964	Community collection as per AHIP #C0002053	Salvaged
37-2-3041	MTP-461	Artefact Scatter	294096	6429036	Community collection as per AHIP #C0002053	In situ
37-2-3042	MTP-462	Artefact Scatter	294062	6428996	Community collection as per AHIP #C0002053	In situ
37-2-3043	MTP-463	Artefact Scatter	293969	6429005	Community collection as per AHIP #C0002053	In situ
37-2-3044	MTP-464	Isolated Artefact	293949	6429016	Community collection as per AHIP #C0002053	In situ
37-2-3045	MTP-465	Artefact Scatter	293726	6429086	Community collection as per AHIP #C0002053	In situ
37-2-3046	MTP-466	Isolated Artefact	293646	6429056	Community collection as per AHIP #C0002053	In situ
37-2-3047	MTP-467	Isolated Artefact	293659	6428976	Community collection as per AHIP #C0002053	In situ
37-2-3048	MTP-468	Isolated Artefact	293911	6428929	Community collection as per AHIP #C0002053	In situ
37-2-3049	MTP-469	Artefact Scatter	294073	6428936	Community collection as per AHIP #C0002053	In situ
37-2-3050	MTP-470	Isolated Artefact	294110	6428934	Community collection as per AHIP #C0002053	In situ
37-2-3051	MTP-471	Artefact Scatter	294131	6428967	Community collection as per AHIP #C0002053	In situ
37-2-3052	MTP-472	Artefact Scatter	294200	6428956	Community collection as per AHIP #C0002053	In situ
37-2-3053	MTP-473	Artefact Scatter	294247	6428918	Community collection as per AHIP #C0002053	In situ

MPO Known Aboriginal Heritage Sites (Continued)

AHIMS ID#	Site Name	Site Type	MGA Easting	MGA Northing	Management Measure	Status
37-2-3054	MTP-474	Artefact Scatter	294274	6428935	Community collection as per AHIP #C0002053	In situ
37-2-3056	MTP-476	Artefact Scatter	294221	6429003	Community collection as per AHIP #C0002053	In situ
37-2-3057	MTP-477	Isolated Artefact	293670	6428840	Community collection as per AHIP #C0002053	In situ
37-2-3058	MTP-478	Artefact Scatter	293581	6428851	Community collection as per AHIP #C0002053	In situ
37-2-3059	MTP-479	Isolated Artefact	293519	6428942	Community collection as per AHIP #C0002053	In situ
37-2-3060	MTP-480	Isolated Artefact	293635	6428804	Community collection as per AHIP #C0002053	In situ
37-2-3061	MTP-481	Artefact Scatter	293684	6428790	Community collection as per AHIP #C0002053	In situ
37-2-3062	MTP-482	Isolated Artefact	293805	6428767	Community collection as per AHIP #C0002053	In situ
37-2-3063	MTP-483	Isolated Artefact	294121	6428737	Community collection as per AHIP #C0002053	In situ
37-2-3065	MTP-485	Artefact Scatter	294270	6428697	Community collection as per AHIP #C0002053	In situ
37-2-3069	MTP-489	Artefact Scatter	294286	6428782	Community collection as per AHIP #C0002053	In situ
37-2-3070	MTP-490	Isolated Artefact	294253	6428819	Community collection as per AHIP #C0002053	In situ
37-2-3071	MTP-491	Artefact Scatter	294226	6428783	Community collection as per AHIP #C0002053	In situ
37-2-3072	MTP-492	Artefact Scatter	294174	6428777	Community collection as per AHIP #C0002053	In situ
37-2-3073	MTP-493	Artefact Scatter	294124	6428834	Community collection as per AHIP #C0002053	In situ
37-2-3074	MTP-494	Isolated Artefact	293893	6428644	Community collection as per AHIP #C0002053	In situ
37-2-3075	MTP-495	Isolated Artefact	293783	6428689	Community collection as per AHIP #C0002053	In situ
37-2-3076	MTP-496	Isolated Artefact	293640	6428644	Community collection as per AHIP #C0002053	In situ
37-2-3077	MTP-497	Artefact Scatter	293554	6428680	Community collection as per AHIP #C0002053	In situ
37-2-3078	MTP-498	Isolated Artefact	293754	6428539	Community collection as per AHIP #C0002053	In situ
37-2-3079	MTP-499	Isolated Artefact	293983	6428531	Community collection as per AHIP #C0002053	In situ
37-2-3080	MTP-500	Isolated Artefact	294040	6428511	Community collection as per AHIP #C0002053	In situ
37-2-3081	MTP-501	Open Artefact Site	294236	6428505	Community collection as per AHIP #C0002053	In situ
37-2-3092	MTP-512	Artefact Scatter	294235	6428580	Community collection as per AHIP #C0002053	In situ
37-2-3093	MTP-513	Isolated Artefact	293908	6428467	Community collection as per AHIP #C0002053	In situ
37-2-3094	MTP-514	Artefact Scatter	293794	6428411	Community collection as per AHIP #C0002053	In situ
37-2-3096	MTP-516	Isolated Artefact	293351	6428427	Community collection as per AHIP #C0002053	In situ
37-2-3097	MTP-518	Artefact Scatter	293970	6428344	Community collection as per AHIP #C0002053	In situ
37-2-3105	MTP-526	Artefact Scatter	294211	6428446	Community collection as per AHIP #C0002053	In situ
37-2-3106	MTP-527	Artefact Scatter	294056	6428431	Community collection as per AHIP #C0002053	In situ
37-2-3108	MTP-529	Isolated Artefact	293637	6428257	Community collection as per AHIP #C0002053	In situ
37-2-3109	MTP-530	Isolated Artefact	293519	6428316	Community collection as per AHIP #C0002053	In situ

MPO Known Aboriginal Heritage Sites (Continued)

AHIMS ID#	Site Name	Site Type	MGA Easting	MGA Northing	Management Measure	Status
37-2-3110	MTP-531	Artefact Scatter	293446	6428179	Community collection as per AHIP #C0002053	In situ
37-2-3111	MTP-532	Isolated Artefact	293520	6428181	Community collection as per AHIP #C0002053	In situ
37-2-3112	MTP-533	Artefact Scatter	294095	6428149	Community collection as per AHIP #C0002053	In situ
37-2-3121	MTP-542	Isolated Artefact	293939	6428243	Community collection as per AHIP #C0002053	In situ
37-2-3122	MTP-543	Artefact Scatter	293513	6428113	Community collection as per AHIP #C0002053	In situ
37-2-3123	MTP-544	Isolated Artefact	293163	6428082	Community collection as per AHIP #C0002053	In situ
37-2-3124	MTP-545	Artefact Scatter	293650	6427997	Community collection as per AHIP #C0002053	In situ
37-2-3125	MTP-546	Artefact Scatter	293717	6427946	Community collection as per AHIP #C0002053	In situ
37-2-3126	MTP-547	Artefact Scatter	293760	6427968	Community collection as per AHIP #C0002053	In situ
37-2-3135	MTP-556	Artefact Scatter	293841	6427847	Community collection as per AHIP #C0002053	In situ
37-2-3136	MTP-557	Artefact Scatter	293999	6427733	Community collection as per AHIP #C0002053	In situ
37-2-3155	MTP-576	Artefact Scatter	293914	6427817	Community collection as per AHIP #C0002053	In situ
37-2-3157	MTP-578	Isolated Artefact	293481	6427698	Community collection as per AHIP #C0002053	In situ
37-2-3165	MTP-586	Isolated Artefact	298984	6430615	Community collection as per AHIP #C0002053	Salvaged
37-2-3166	MTP-587	Isolated Artefact	298999	6430806	Community collection as per AHIP #C0002053	Salvaged
37-2-3167	MTP-588	Artefact Scatter	299097	6430816	Community collection as per AHIP #C0002053	Salvaged
37-2-3168	MTP-589	Isolated Artefact	299069	6430658	Community collection as per AHIP #C0002053	Salvaged
37-2-3169	MTP-590	Artefact Scatter	299063	6430587	Community collection as per AHIP #C0002053	Salvaged
37-2-3170	MTP-591	Artefact Scatter	299076	6430478	Community collection as per AHIP #C0002053	Salvaged
37-2-3171	MTP-592	Isolated Artefact	299057	6430387	Community collection as per AHIP #C0002053	Salvaged
37-2-3172	MTP-593	Artefact Scatter	299019	6430302	Community collection as per AHIP #C0002053	Salvaged
37-2-3173	MTP-594	Isolated Artefact	292951	6429358	Community collection as per AHIP #C0002053	Salvaged
37-2-3174	MTP-595	Isolated Artefact	293298	6429308	Community collection as per AHIP #C0002053	Salvaged
37-2-3175	MTP-596	Artefact Scatter	292864	6429476	Community collection as per AHIP #C0002053	Salvaged
37-2-3176	MTP-597	Artefact Scatter	292805	6429527	Community collection as per AHIP #C0002053	Salvaged
37-2-3177	MTP-598	Artefact Scatter	292786	6429443	Community collection as per AHIP #C0002053	Salvaged
37-2-3178	MTP-599	Artefact Scatter	292759	6429451	Community collection as per AHIP #C0002053	Salvaged
37-2-3179	MTP-600	Artefact Scatter	292696	6429465	Not approved for disturbance. In situ conservation.	In situ
37-2-3180	MTP-601	Isolated Artefact	292651	6429452	Not approved for disturbance. In situ conservation.	In situ
37-2-3181	MTP-602	Artefact Scatter	292585	6429519	Not approved for disturbance. In situ conservation.	In situ
37-2-3182	MTP-603	Isolated Artefact	292508	6429508	Not approved for disturbance. In situ conservation.	In situ
37-2-3183	MTP-604	Isolated Artefact	292438	6429489	Not approved for disturbance. In situ conservation.	In situ

MPO Known Aboriginal Heritage Sites (Continued)

AHIMS ID#	Site Name	Site Type	MGA Easting	MGA Northing	Management Measure	Status
37-2-3184	MTP-605	Isolated Artefact	292130	6429523	Not approved for disturbance. In situ conservation.	In situ
37-2-3185	MTP-606	Isolated Artefact	292141	6429579	Not approved for disturbance. In situ conservation.	In situ
37-2-3187	MTP-608	Artefact Scatter	292065	6429549	Not approved for disturbance. In situ conservation.	In situ
37-2-3188	MTP-609	Artefact Scatter	291958	6429609	Not approved for disturbance. In situ conservation.	In situ
37-2-3189	MTP-610	Artefact Scatter	291923	6429589	Not approved for disturbance. In situ conservation.	In situ
37-2-3190	MTP-611	Isolated Artefact	291817	6429612	Not approved for disturbance. In situ conservation.	In situ
37-2-3191	MTP-612	Isolated Artefact	291786	6429580	Not approved for disturbance. In situ conservation.	In situ
37-2-3192	MTP-613	Isolated Artefact	291730	6429633	Not approved for disturbance. In situ conservation.	In situ
37-2-3193	MTP-614	Isolated Artefact	291683	6429592	Not approved for disturbance. In situ conservation.	In situ
37-2-3194	MTP-615	Artefact Scatter	292020	6429503	Not approved for disturbance. In situ conservation.	In situ
37-2-3195	MTP-616	Artefact Scatter	292053	6429470	Not approved for disturbance. In situ conservation.	In situ
37-2-3196	MTP-617	Isolated Artefact	292175	6429473	Not approved for disturbance. In situ conservation.	In situ
37-2-3197	MTP-618	Artefact Scatter	292369	6429477	Not approved for disturbance. In situ conservation.	In situ
37-2-3198	MTP-619	Artefact Scatter	292333	6429391	Not approved for disturbance. In situ conservation.	In situ
37-2-3199	MTP-620	Isolated Artefact	292433	6429450	Not approved for disturbance. In situ conservation.	In situ
37-2-3200	MTP-621	Artefact Scatter	292519	6429434	Not approved for disturbance. In situ conservation.	In situ
37-2-3201	MTP-622	Artefact Scatter	292571	6429421	Not approved for disturbance. In situ conservation.	In situ
37-2-3202	MTP-623	Artefact Scatter	292727	6429410	Not approved for disturbance. In situ conservation.	In situ
37-2-3203	MTP-624	Artefact Scatter	292844	6429373	Community collection as per AHIP #C0002053	Salvaged
37-2-3204	MTP-625	Artefact Scatter	292909	6429552	Community collection as per AHIP #C0002053	Salvaged
37-2-3205	MTP-626	Artefact Scatter	292940	6429553	Community collection as per AHIP #C0002053	Salvaged
37-2-3206	MTP-627	Artefact Scatter	292962	6429511	Community collection as per AHIP #C0002053	Salvaged
37-2-3207	MTP-628	Isolated Artefact	292983	6429552	Community collection as per AHIP #C0002053	Salvaged
37-2-3208	MTP-629	Artefact Scatter	293229	6429483	Community collection as per AHIP #C0002053	Salvaged
37-2-3209	MTP-630	Artefact Scatter	293294	6429611	Community collection as per AHIP #C0002053	Salvaged
37-2-3210	MTP-631	Artefact Scatter	293122	6429612	Community collection as per AHIP #C0002053	Salvaged
37-2-3211	MTP-632	Artefact Scatter	292876	6429691	Community collection as per AHIP #C0002053	Salvaged
37-2-3212	MTP-633	Artefact Scatter	292564	6429711	Not approved for disturbance. In situ conservation.	In situ
37-2-3213	MTP-634	Artefact Scatter	292404	6429771	Not approved for disturbance. In situ conservation.	In situ
37-2-3214	MTP-635	Artefact Scatter	292351	6429783	Not approved for disturbance. In situ conservation.	In situ
37-2-3215	MTP-636	Artefact Scatter	292228	6429777	Not approved for disturbance. In situ conservation.	In situ
37-2-3216	MTP-637	Artefact Scatter	292179	6429756	Not approved for disturbance. In situ conservation.	In situ

MPO Known Aboriginal Heritage Sites (Continued)

AHIMS ID#	Site Name	Site Type	MGA Easting	MGA Northing	Management Measure	Status
37-2-3217	MTP-638	Artefact Scatter	292201	6429799	Not approved for disturbance. In situ conservation.	In situ
37-2-3218	MTP-639	Artefact Scatter	292098	6429718	Not approved for disturbance. In situ conservation.	In situ
37-2-3219	MTP-640	Isolated Artefact	291944	6429774	Not approved for disturbance. In situ conservation.	In situ
37-2-3220	MTP-641	Isolated Artefact	291835	6429698	Not approved for disturbance. In situ conservation.	In situ
37-2-3221	MTP-642	Artefact Scatter	291912	6429704	Not approved for disturbance. In situ conservation.	In situ
37-2-3222	MTP-643	Artefact Scatter	292061	6429667	Not approved for disturbance. In situ conservation.	In situ
37-2-3223	MTP-644	Artefact Scatter	292172	6429666	Not approved for disturbance. In situ conservation.	In situ
37-2-3224	MTP-645	Artefact Scatter	292260	6429655	Not approved for disturbance. In situ conservation.	In situ
37-2-3225	MTP-646	Isolated Artefact	292371	6429615	Not approved for disturbance. In situ conservation.	In situ
37-2-3226	MTP-647	Isolated Artefact	292565	6429604	Not approved for disturbance. In situ conservation.	In situ
37-2-3227	MTP-648	Artefact Scatter	299183	6430230	Community collection as per AHIP #C0002053	Salvaged
37-2-3228	MTP-649	Isolated Artefact	299133	6430009	Community collection as per AHIP #C0002053	Salvaged
37-2-3229	MTP-650	Artefact Scatter	298783	6430682	Community collection as per AHIP #C0002053	Salvaged
37-2-3230	MTP-651	Isolated Artefact	298777	6430742	Community collection as per AHIP #C0002053	Salvaged
37-2-3231	MTP-652	Artefact Scatter	298844	6430848	Community collection as per AHIP #C0002053	Salvaged
37-2-3232	MTP-653	Isolated Artefact	298799	6430930	Community collection as per AHIP #C0002053	Salvaged
37-2-3233	MTP-654	Isolated Artefact	298842	6430996	Community collection as per AHIP #C0002053	Salvaged
37-2-3234	MTP-655	Isolated Artefact	298817	6431020	Community collection as per AHIP #C0002053	Salvaged
37-2-3235	MTP-656	Artefact Scatter	298874	6431049	Community collection as per AHIP #C0002053	Salvaged
37-2-3236	MTP-657	Isolated Artefact	298894	6430894	Community collection as per AHIP #C0002053	Salvaged
37-2-3237	MTP-658	Isolated Artefact	298936	6430824	Community collection as per AHIP #C0002053	Salvaged
37-2-3238	MTP-659	Isolated Artefact	298879	6430443	Community collection as per AHIP #C0002053	Salvaged
37-2-3239	MTP-660	Isolated Artefact	298861	6430287	Community collection as per AHIP #C0002053	Salvaged
37-2-3240	MTP-661	Isolated Artefact	298847	6430170	Community collection as per AHIP #C0002053	Salvaged
37-2-3241	MTP-662	Isolated Artefact	298839	6430113	Community collection as per AHIP #C0002053	Salvaged
37-2-3242	MTP-663	Isolated Artefact	292774	6429773	Not approved for disturbance. In situ conservation.	In situ
37-2-3243	MTP-664	Isolated Artefact	292865	6429780	Community collection as per AHIP #C0002053	Salvaged
37-2-3244	MTP-665	Isolated Artefact	292893	6429815	Community collection as per AHIP #C0002053	Salvaged
37-2-3245	MTP-666	Isolated Artefact	293354	6429689	Community collection as per AHIP #C0002053	Salvaged
37-2-3246	MTP-667	Isolated Artefact	293148	6429855	Community collection as per AHIP #C0002053	Salvaged
37-2-3247	MTP-668	Artefact Scatter	293088	6429805	Community collection as per AHIP #C0002053	Salvaged
37-2-3248	MTP-669	Artefact Scatter	292690	6429929	Not approved for disturbance. In situ conservation.	In situ

MPO Known Aboriginal Heritage Sites (Continued)

AHIMS ID#	Site Name	Site Type	MGA Easting	MGA Northing	Management Measure	Status
37-2-3249	MTP-670	Isolated Artefact	292523	6429859	Not approved for disturbance. In situ conservation.	In situ
37-2-3250	MTP-671	Isolated Artefact	292158	6429991	Not approved for disturbance. In situ conservation.	In situ
37-2-3251	MTP-672	Artefact Scatter	291926	6429972	Not approved for disturbance. In situ conservation.	In situ
37-2-3252	MTP-673	Isolated Artefact	291743	6429997	Not approved for disturbance. In situ conservation.	In situ
37-2-3253	MTP-674	Isolated Artefact	291916	6429862	Not approved for disturbance. In situ conservation.	In situ
37-2-3254	MTP-675	Isolated Artefact	291940	6429866	Not approved for disturbance. In situ conservation.	In situ
37-2-3255	MTP-676	Isolated Artefact	292001	6429900	Not approved for disturbance. In situ conservation.	In situ
37-2-3256	MTP-677	Artefact Scatter	292027	6429845	Not approved for disturbance. In situ conservation.	In situ
37-2-3257	MTP-678	Artefact Scatter	292304	6429812	Not approved for disturbance. In situ conservation.	In situ
37-2-3258	MTP-679	Isolated Artefact	292354	6429822	Not approved for disturbance. In situ conservation.	In situ
37-2-3259	MTP-680	Artefact Scatter	292400	6429842	Not approved for disturbance. In situ conservation.	In situ
37-2-3260	MTP-681	Artefact Scatter	292470	6429806	Not approved for disturbance. In situ conservation.	In situ
37-2-3261	MTP-682	Isolated Artefact	292448	6430019	Not approved for disturbance. In situ conservation.	In situ
37-2-3262	MTP-683	Artefact Scatter	292525	6429981	Not approved for disturbance. In situ conservation.	In situ
37-2-3263	MTP-684	Isolated Artefact	292912	6429968	Community collection as per AHIP #C0002053	Salvaged
37-2-3264	MTP-685	Artefact Scatter	292971	6429926	Community collection as per AHIP #C0002053	Salvaged
37-2-3265	MTP-686	Artefact Scatter	293056	6429887	Community collection as per AHIP #C0002053	Salvaged
37-2-3266	MTP-687	Isolated Artefact	293106	6429942	Community collection as per AHIP #C0002053	Salvaged
37-2-3267	MTP-688	Artefact Scatter	293295	6429893	Community collection as per AHIP #C0002053	Salvaged
37-2-3268	MTP-689	Artefact Scatter	293307	6429939	Community collection as per AHIP #C0002053	Salvaged
37-2-3269	MTP-690	Artefact Scatter	293344	6429955	Community collection as per AHIP #C0002053	Salvaged
37-2-3270	MTP-691	Isolated Artefact	292934	6430063	Community collection as per AHIP #C0002053	Salvaged
37-2-3271	MTP-692	Isolated Artefact	292877	6430081	Community collection as per AHIP #C0002053	Salvaged
37-2-3272	MTP-693	Isolated Artefact	292843	6430068	Community collection as per AHIP #C0002053	Salvaged
37-2-3273	MTP-694	Isolated Artefact	292720	6430032	Not approved for disturbance. In situ conservation.	In situ
37-2-3274	MTP-695	Isolated Artefact	292594	6430080	Not approved for disturbance. In situ conservation.	In situ
37-2-3275	MTP-696	Artefact Scatter	292366	6430111	Not approved for disturbance. In situ conservation.	In situ
37-2-3276	MTP-697	Artefact Scatter	292370	6430150	Not approved for disturbance. In situ conservation.	In situ
37-2-3277	MTP-698	Artefact Scatter	291948	6430191	Not approved for disturbance. In situ conservation.	In situ
37-2-3278	MTP-699	Isolated Artefact	291928	6430157	Not approved for disturbance. In situ conservation.	In situ
37-2-3279	MTP-700	Artefact Scatter	291809	6430094	Not approved for disturbance. In situ conservation.	In situ
37-2-3280	MTP-701	Artefact Scatter	291920	6430072	Not approved for disturbance. In situ conservation.	In situ

MPO Known Aboriginal Heritage Sites (Continued)

AHIMS ID#	Site Name	Site Type	MGA Easting	MGA Northing	Management Measure	Status
37-2-3281	MTP-702	Artefact Scatter	295150	6429421	Community collection as per AHIP #C0002053	In situ
37-2-3282	MTP-703	Artefact Scatter	295102	6429565	Community collection as per AHIP #C0002053	In situ
37-2-3283	MTP-704	Artefact Scatter	295157	6429564	Community collection as per AHIP #C0002053	In situ
37-2-3284	MTP-705	Artefact Scatter	295733	6429159	Community collection as per AHIP #C0002053	Salvaged
37-2-3285	MTP-706	Isolated Artefact	295572	6429156	Community collection as per AHIP #C0002053	Salvaged
37-2-3286	MTP-707	Isolated Artefact	295549	6429172	Community collection as per AHIP #C0002053	Salvaged
37-2-3287	MTP-708	Isolated Artefact	295126	6429265	Community collection as per AHIP #C0002053	In situ
37-2-3288	MTP-709	Isolated Artefact	295032	6429145	Community collection as per AHIP #C0002053	In situ
37-2-3289	MTP-710	Isolated Artefact	294908	6429017	Community collection as per AHIP #C0002053	In situ
37-2-3290	MTP-711	Isolated Artefact	292189	6430334	Not approved for disturbance. In situ conservation.	In situ
37-2-3291	MTP-712	Isolated Artefact	292287	6430362	Not approved for disturbance. In situ conservation.	In situ
37-2-3292	MTP-713	Artefact Scatter	292728	6430270	Not approved for disturbance. In situ conservation.	In situ
37-2-3293	MTP-714	Artefact Scatter	293265	6430224	Community collection as per AHIP #C0002053	Salvaged
37-2-3294	MTP-715	Artefact Scatter	293287	6430238	Community collection as per AHIP #C0002053	Salvaged
37-2-3295	MTP-716	Artefact Scatter	292349	6430203	Not approved for disturbance. In situ conservation.	In situ
37-2-3296	MTP-717	Artefact Scatter	291873	6430362	Not approved for disturbance. In situ conservation.	In situ
37-2-3297	MTP-718	Isolated Artefact	291893	6430386	Not approved for disturbance. In situ conservation.	In situ
37-2-3298	MTP-719	Artefact Scatter	291956	6430359	Not approved for disturbance. In situ conservation.	In situ
37-2-3299	MTP-720	Artefact Scatter	293057	6430316	Community collection as per AHIP #C0002053	Salvaged
37-2-3300	MTP-721	Isolated Artefact	293066	6430305	Community collection as per AHIP #C0002053	Salvaged
37-2-3301	MTP-722	Isolated Artefact	293135	6430298	Community collection as per AHIP #C0002053	Salvaged
37-2-3302	MTP-723	Isolated Artefact	293440	6430322	Community collection as per AHIP #C0002053	Salvaged
37-2-3303	MTP-724	Artefact Scatter	293350	6430392	Community collection as per AHIP #C0002053	Salvaged
37-2-3304	MTP-725	Isolated Artefact	292487	6430507	Community collection as per AHIP #C0002053	Salvaged
37-2-3305	MTP-726	Artefact Scatter	292385	6430536	Community collection as per AHIP #C0002053	Salvaged
37-2-3306	MTP-727	Isolated Artefact	292274	6430546	Community collection as per AHIP #C0002053	Salvaged
37-2-3307	MTP-728	Artefact Scatter	291879	6430506	Community collection as per AHIP #C0002053	In situ
37-2-3308	MTP-729	Artefact Scatter	291875	6430448	Not approved for disturbance. In situ conservation.	In situ
37-2-3309	MTP-730	Isolated Artefact	292717	6430608	Community collection as per AHIP #C0002053	Salvaged
37-2-3310	MTP-731	Isolated Artefact	293453	6430468	Community collection as per AHIP #C0002053	Salvaged
37-2-3311	MTP-732	Artefact Scatter	293287	6430640	Community collection as per AHIP #C0002053	Salvaged
37-2-3312	MTP-733	Isolated Artefact	292636	6430667	Community collection as per AHIP #C0002053	Salvaged

MPO Known Aboriginal Heritage Sites (Continued)

AHIMS ID#	Site Name	Site Type	MGA Easting	MGA Northing	Management Measure	Status
37-2-3313	MTP-734	Artefact Scatter	292601	6430650	Community collection as per AHIP #C0002053	Salvaged
37-2-3314	MTP-735	Isolated Artefact	291954	6430699	Community collection as per AHIP #C0002053	Salvaged
37-2-3315	MTP-736	Artefact Scatter	292405	6430577	Community collection as per AHIP #C0002053	Salvaged
37-2-3316	MTP-737	Artefact Scatter	292509	6430608	Community collection as per AHIP #C0002053	Salvaged
37-2-3317	MTP-738	Isolated Artefact	292627	6430599	Community collection as per AHIP #C0002053	Salvaged
37-2-3318	MTP-739	Artefact Scatter	292051	6431283	Community collection as per AHIP #C0002053	Salvaged
37-2-3319	MTP-740	Isolated Artefact	292016	6431216	Community collection as per AHIP #C0002053	Salvaged
37-2-3320	MTP-741	Artefact Scatter	291962	6431211	Community collection as per AHIP #C0002053	Salvaged
37-2-3321	MTP-742	Artefact Scatter	292007	6431173	Community collection as per AHIP #C0002053	Salvaged
37-2-3322	MTP-743	Artefact Scatter	291943	6431160	Community collection as per AHIP #C0002053	Salvaged
37-2-3323	MTP-744	Artefact Scatter	291935	6431149	Community collection as per AHIP #C0002053	Salvaged
37-2-3324	MTP-745	Isolated Artefact	292001	6431139	Community collection as per AHIP #C0002053	Salvaged
37-2-3325	MTP-746	Artefact Scatter	291990	6431020	Community collection as per AHIP #C0002053	Salvaged
37-2-3326	MTP-747	Artefact Scatter	291917	6431055	Community collection as per AHIP #C0002053	Salvaged
37-2-3327	MTP-748	Isolated Artefact	291914	6431052	Community collection as per AHIP #C0002053	Salvaged
37-2-3328	MTP-749	Isolated Artefact	291941	6431042	Community collection as per AHIP #C0002053	Salvaged
37-2-3329	MTP-750	Artefact Scatter	292071	6431212	Community collection as per AHIP #C0002053	Salvaged
37-2-3330	MTP-751	Isolated Artefact	292090	6431305	Community collection as per AHIP #C0002053	Salvaged
37-2-3331	MTP-752	Artefact Scatter	292103	6431334	Community collection as per AHIP #C0002053	Salvaged
37-2-3332	MTP-753	Artefact Scatter	292072	6431342	Community collection as per AHIP #C0002053	Salvaged
37-2-3333	MTP-754	Artefact Scatter	292147	6431426	Community collection as per AHIP #C0002053	Salvaged
37-2-3334	MTP-755	Isolated Artefact	292184	6431729	Community collection as per AHIP #C0002053	Salvaged
37-2-3335	MTP-756	Isolated Artefact	292170	6431811	Community collection as per AHIP #C0002053	Salvaged
37-2-3336	MTP-757	Isolated Artefact	292209	6431825	Community collection as per AHIP #C0002053	Salvaged
37-2-3337	MTP-758	Isolated Artefact	292196	6431887	Community collection as per AHIP #C0002053	Salvaged
37-2-3338	MTP-759	Artefact Scatter	292253	6431963	Community collection as per AHIP #C0002053	Salvaged
37-2-3339	MTP-760	Isolated Artefact	292255	6431977	Community collection as per AHIP #C0002053	Salvaged
37-2-3340	MTP-761	Isolated Artefact	292104	6431927	Community collection as per AHIP #C0002053	Salvaged
37-2-3341	MTP-762	Isolated Artefact	292119	6431895	Community collection as per AHIP #C0002053	Salvaged
37-2-3342	MTP-763	Isolated Artefact	292060	6431602	Community collection as per AHIP #C0002053	Salvaged
37-2-3343	MTP-764	Isolated Artefact	292273	6431578	Community collection as per AHIP #C0002053	Salvaged
37-2-3344	MTP-765	Isolated Artefact	292240	6431573	Community collection as per AHIP #C0002053	Salvaged

MPO Known Aboriginal Heritage Sites (Continued)

AHIMS ID#	Site Name	Site Type	MGA Easting	MGA Northing	Management Measure	Status
37-2-3345	MTP-766	Artefact Scatter	292322	6431813	Community collection as per AHIP #C0002053	Salvaged
37-2-3346	MTP-767	Isolated Artefact	292326	6431886	Community collection as per AHIP #C0002053	Salvaged
37-2-3347	MTP-768	Isolated Artefact	292290	6431958	Community collection as per AHIP #C0002053	Salvaged
37-2-3348	MTP-769	Isolated Artefact	292322	6432005	Community collection as per AHIP #C0002053	Salvaged
37-2-3349	MTP-770	Isolated Artefact	292394	6432023	Community collection as per AHIP #C0002053	Salvaged
37-2-3350	MTP-771	Artefact Scatter	292324	6431426	Community collection as per AHIP #C0002053	Salvaged
37-2-3351	MTP-772	Isolated Artefact	292295	6431382	Community collection as per AHIP #C0002053	Salvaged
37-2-3352	MTP-773	Artefact Scatter	292303	6431323	Community collection as per AHIP #C0002053	Salvaged
37-2-3353	MTP-774	Isolated Artefact	292285	6431295	Community collection as per AHIP #C0002053	Salvaged
37-2-3354	MTP-775	Artefact Scatter	292276	6431260	Community collection as per AHIP #C0002053	Salvaged
37-2-3355	MTP-776	Artefact Scatter	292306	6431261	Community collection as per AHIP #C0002053	Salvaged
37-2-3356	MTP-777	Artefact Scatter	292339	6431219	Community collection as per AHIP #C0002053	Salvaged
37-2-3357	MTP-778	Artefact Scatter	292275	6431224	Community collection as per AHIP #C0002053	Salvaged
37-2-3358	MTP-779	Isolated Artefact	292289	6431181	Community collection as per AHIP #C0002053	Salvaged
37-2-3359	MTP-780	Artefact Scatter	292263	6431067	Community collection as per AHIP #C0002053	Salvaged
37-2-3361	MTP-782	Artefact Scatter	292217	6431230	Community collection as per AHIP #C0002053	Salvaged
37-2-3362	MTP-783	Artefact Scatter	292196	6431331	Community collection as per AHIP #C0002053	Salvaged
37-2-3363	MTP-784	Artefact Scatter	292517	6431306	Community collection as per AHIP #C0002053	Salvaged
37-2-3364	MTP-785	Artefact Scatter	292536	6431455	Community collection as per AHIP #C0002053	Salvaged
37-2-3365	MTP-786	Isolated Artefact	292488	6431450	Community collection as per AHIP #C0002053	Salvaged
37-2-3366	MTP-787	Isolated Artefact	292552	6431489	Community collection as per AHIP #C0002053	Salvaged
37-2-3367	MTP-788	Isolated Artefact	292624	6431929	Community collection as per AHIP #C0002053	Salvaged
37-2-3368	MTP-789	Isolated Artefact	292611	6431994	Community collection as per AHIP #C0002053	Salvaged
37-2-3369	MTP-790	Artefact Scatter	292503	6431858	Community collection as per AHIP #C0002053	Salvaged
37-2-3370	MTP-791	Isolated Artefact	296691	6428750	Community collection as per AHIP #C0002053	Salvaged
37-2-3371	MTP-793	Artefact Scatter	292684	6431368	Community collection as per AHIP #C0002053	Salvaged
37-2-3372	MTP-794	Artefact Scatter	292745	6431383	Community collection as per AHIP #C0002053	Salvaged
37-2-3373	MTP-795	Artefact Scatter	292768	6431705	Community collection as per AHIP #C0002053	Salvaged
37-2-3374	MTP-796	Artefact Scatter	292781	6431748	Community collection as per AHIP #C0002053	Salvaged
37-2-3375	MTP-797	Artefact Scatter	292576	6431517	Community collection as per AHIP #C0002053	Salvaged
37-2-3376	MTP-798	Artefact Scatter	292616	6431511	Community collection as per AHIP #C0002053	Salvaged
37-2-3377	MTP-799	Artefact Scatter	292640	6431423	Community collection as per AHIP #C0002053	Salvaged

MPO Known Aboriginal Heritage Sites (Continued)

AHIMS ID#	Site Name	Site Type	MGA Easting	MGA Northing	Management Measure	Status
37-2-3378	MTP-800	Isolated Artefact	292655	6431393	Community collection as per AHIP #C0002053	Salvaged
37-2-3379	MTP-801	Artefact Scatter	292608	6431390	Community collection as per AHIP #C0002053	Salvaged
37-2-3380	MTP-802	Artefact Scatter	292573	6431317	Community collection as per AHIP #C0002053	Salvaged
37-2-3381	MTP-803	Artefact Scatter	292602	6431307	Community collection as per AHIP #C0002053	Salvaged
37-2-3382	MTP-804	Isolated Artefact	292579	6431281	Community collection as per AHIP #C0002053	Salvaged
37-2-3383	MTP-805	Isolated Artefact	292591	6431158	Community collection as per AHIP #C0002053	Salvaged
37-2-3384	MTP-806	Artefact Scatter	292545	6430943	Community collection as per AHIP #C0002053	Salvaged
37-2-3385	MTP-807	Artefact Scatter	292631	6430828	Community collection as per AHIP #C0002053	Salvaged
37-2-3386	MTP-808	Isolated Artefact	292639	6430862	Community collection as per AHIP #C0002053	Salvaged
37-2-3387	MTP-809	Artefact Scatter	292675	6430985	Community collection as per AHIP #C0002053	Salvaged
37-2-3388	MTP-810	Isolated Artefact	292837	6430989	Community collection as per AHIP #C0002053	Salvaged
37-2-3389	MTP-811	Isolated Artefact	292895	6431226	Community collection as per AHIP #C0002053	Salvaged
37-2-3390	MTP-812	Artefact Scatter	292866	6431299	Community collection as per AHIP #C0002053	Salvaged
37-2-3391	MTP-813	Artefact Scatter	293019	6431840	Community collection as per AHIP #C0002053	Salvaged
37-2-3392	MTP-814	Isolated Artefact	293004	6431862	Community collection as per AHIP #C0002053	Salvaged
37-2-3393	MTP-815	Artefact Scatter	292977	6431911	Community collection as per AHIP #C0002053	Salvaged
37-2-3394	MTP-816	Artefact Scatter	292954	6431936	Community collection as per AHIP #C0002053	Salvaged
37-2-3395	MTP-817	Artefact Scatter	292872	6431814	Community collection as per AHIP #C0002053	Salvaged
37-2-3396	MTP-818	Isolated Artefact	292873	6431544	Community collection as per AHIP #C0002053	Salvaged
37-2-3397	MTP-819	Isolated Artefact	292994	6430760	Community collection as per AHIP #C0002053	Salvaged
37-2-3398	MTP-820	Artefact Scatter	293018	6430778	Community collection as per AHIP #C0002053	Salvaged
37-2-3399	MTP-821	Artefact Scatter	292977	6430817	Community collection as per AHIP #C0002053	Salvaged
37-2-3400	MTP-822	Artefact Scatter	293058	6430827	Community collection as per AHIP #C0002053	Salvaged
37-2-3401	MTP-823	Isolated Artefact	293074	6431069	Community collection as per AHIP #C0002053	Salvaged
37-2-3402	MTP-824	Isolated Artefact	293107	6431070	Community collection as per AHIP #C0002053	Salvaged
37-2-3404	MTP-826	Isolated Artefact	293109	6431272	Community collection as per AHIP #C0002053	Salvaged
37-2-3405	MTP-827	Isolated Artefact	293113	6431742	Community collection as per AHIP #C0002053	Salvaged
37-2-3406	MTP-828	Isolated Artefact	293179	6431762	Community collection as per AHIP #C0002053	Salvaged
37-2-3407	MTP-829	Isolated Artefact	293125	6431796	Community collection as per AHIP #C0002053	Salvaged
37-2-3408	MTP-830	Isolated Artefact	293141	6431827	Community collection as per AHIP #C0002053	Salvaged
37-2-3409	MTP-831	Isolated Artefact	293190	6431866	Community collection as per AHIP #C0002053	Salvaged
37-2-3410	MTP-832	Artefact Scatter	293057	6431824	Community collection as per AHIP #C0002053	Salvaged

MPO Known Aboriginal Heritage Sites (Continued)

AHIMS ID#	Site Name	Site Type	MGA Easting	MGA Northing	Management Measure	Status
37-2-3411	MTP-833	Artefact Scatter	292974	6431262	Community collection as per AHIP #C0002053	Salvaged
37-2-3412	MTP-834	Isolated Artefact	292903	6430851	Community collection as per AHIP #C0002053	Salvaged
37-2-3413	MTP-835	Isolated Artefact	292896	6430796	Community collection as per AHIP #C0002053	Salvaged
37-2-3414	MTP-836	Isolated Artefact	292951	6430741	Community collection as per AHIP #C0002053	Salvaged
37-2-3415	MTP-837	Isolated Artefact	293157	6431023	Community collection as per AHIP #C0002053	Salvaged
37-2-3416	MTP-838	Artefact Scatter	293158	6431091	Community collection as per AHIP #C0002053	Salvaged
37-2-3417	MTP-839	Isolated Artefact	293181	6431206	Community collection as per AHIP #C0002053	Salvaged
37-2-3418	MTP-840	Artefact Scatter	293179	6431276	Community collection as per AHIP #C0002053	Salvaged
37-2-3419	MTP-841	Artefact Scatter	293356	6431856	Community collection as per AHIP #C0002053	Salvaged
37-2-3420	MTP-842	Isolated Artefact	293305	6431241	Community collection as per AHIP #C0002053	Salvaged
37-2-3421	MTP-843	Isolated Artefact	293300	6431205	Community collection as per AHIP #C0002053	Salvaged
37-2-3422	MTP-844	Isolated Artefact	293221	6430831	Community collection as per AHIP #C0002053	Salvaged
37-2-3423	MTP-845	Artefact Scatter	293312	6430876	Community collection as per AHIP #C0002053	Salvaged
37-2-3424	MTP-846	Artefact Scatter	293307	6430935	Community collection as per AHIP #C0002053	Salvaged
37-2-3425	MTP-847	Artefact Scatter	293358	6431058	Community collection as per AHIP #C0002053	Salvaged
37-2-3426	MTP-848	Artefact Scatter	293326	6431114	Community collection as per AHIP #C0002053	Salvaged
37-2-3427	MTP-849	Artefact Scatter	293370	6431174	Community collection as per AHIP #C0002053	Salvaged
37-2-3428	MTP-850	Isolated Artefact	293375	6431182	Community collection as per AHIP #C0002053	Salvaged
37-2-3429	MTP-851	Artefact Scatter	293328	6431200	Community collection as per AHIP #C0002053	Salvaged
37-2-3430	MTP-852	Isolated Artefact	293397	6431207	Community collection as per AHIP #C0002053	Salvaged
37-2-3431	MTP-853	Artefact Scatter	293369	6431243	Community collection as per AHIP #C0002053	Salvaged
37-2-3432	MTP-854	Isolated Artefact	293425	6431643	Community collection as per AHIP #C0002053	Salvaged
37-2-3433	MTP-855	Artefact Scatter	293457	6431858	Community collection as per AHIP #C0002053	Salvaged
37-2-3434	MTP-856	Artefact Scatter	293528	6431782	Community collection as per AHIP #C0002053	Salvaged
37-2-3435	MTP-857	Isolated Artefact	293288	6430717	Community collection as per AHIP #C0002053	Salvaged
37-2-3436	MTP-858	Isolated Artefact	293302	6430786	Community collection as per AHIP #C0002053	Salvaged
37-2-3437	MTP-859	Isolated Artefact	293490	6430860	Community collection as per AHIP #C0002053	Salvaged
37-2-3438	MTP-860	Isolated Artefact	293525	6431055	Community collection as per AHIP #C0002053	Salvaged
37-2-3439	MTP-861	Isolated Artefact	293582	6431182	Community collection as per AHIP #C0002053	Salvaged
37-2-3440	MTP-862	Isolated Artefact	293573	6431318	Community collection as per AHIP #C0002053	Salvaged
37-2-3441	MTP-863	Isolated Artefact	293665	6431631	Community collection as per AHIP #C0002053	Salvaged
37-2-3442	MTP-864	Isolated Artefact	293653	6431314	Community collection as per AHIP #C0002053	Salvaged

MPO Known Aboriginal Heritage Sites (Continued)

AHIMS ID#	Site Name	Site Type	MGA Easting	MGA Northing	Management Measure	Status
37-2-3443	MTP-865	Artefact Scatter	293700	6431297	Community collection as per AHIP #C0002053	Salvaged
37-2-3444	MTP-866	Artefact Scatter	293590	6431155	Community collection as per AHIP #C0002053	Salvaged
37-2-3445	MTP-867	Isolated Artefact	293578	6430980	Community collection as per AHIP #C0002053	Salvaged
37-2-3446	MTP-868	Artefact Scatter	293569	6430926	Community collection as per AHIP #C0002053	Salvaged
37-2-3447	MTP-869	Artefact Scatter	293802	6431540	Community collection as per AHIP #C0002053	Salvaged
37-2-3448	MTP-870	Isolated Artefact	293621	6431943	Community collection as per AHIP #C0002053	Salvaged
37-2-3449	MTP-871	Artefact Scatter	293625	6431973	Community collection as per AHIP #C0002053	Salvaged
37-2-3450	MTP-872	Isolated Artefact	293563	6432012	Community collection as per AHIP #C0002053	Salvaged
37-2-3451	MTP-873	Artefact Scatter	293276	6432050	Community collection as per AHIP #C0002053	Salvaged
37-2-3452	MTP-874	Isolated Artefact	292870	6432069	Community collection as per AHIP #C0002053	Salvaged
37-2-3453	MTP-875	Isolated Artefact	292783	6432073	Community collection as per AHIP #C0002053	Salvaged
37-2-3454	MTP-876	Isolated Artefact	292743	6432122	Community collection as per AHIP #C0002053	Salvaged
37-2-3455	MTP-877	Isolated Artefact	292747	6432026	Community collection as per AHIP #C0002053	Salvaged
37-2-3456	MTP-878	Isolated Artefact	292912	6432248	Not approved for disturbance. In situ conservation.	In situ
37-2-3457	MTP-879	Artefact Scatter	292205	6432361	Not approved for disturbance. In situ conservation.	In situ
37-2-3458	MTP-880	Isolated Artefact	293391	6432318	Community collection as per AHIP #C0002053	Salvaged
37-2-3459	MTP-881	Isolated Artefact	293576	6432299	Community collection as per AHIP #C0002053	Salvaged
37-2-3460	MTP-882	Isolated Artefact	293628	6432349	Community collection as per AHIP #C0002053	Salvaged
37-2-3461	MTP-883	Artefact Scatter	293037	6432462	Not approved for disturbance. In situ conservation.	In situ
37-2-3462	MTP-884	Isolated Artefact	292532	6432485	Not approved for disturbance. In situ conservation.	In situ
37-2-3463	MTP-885	Isolated Artefact	292735	6432401	Not approved for disturbance. In situ conservation.	In situ
37-2-3464	MTP-886	Isolated Artefact	292814	6432348	Not approved for disturbance. In situ conservation.	In situ
37-2-3465	MTP-887	Isolated Artefact	293224	6432357	Not approved for disturbance. In situ conservation.	In situ
37-2-3466	MTP-888	Artefact Scatter	296754	6429043	Community collection as per AHIP #C0002053	Salvaged
37-2-3467	MTP-889	Isolated Artefact	296710	6429072	Community collection as per AHIP #C0002053	Salvaged
37-2-3468	MTP-890	Artefact Scatter	296691	6429109	Community collection as per AHIP #C0002053	Salvaged
37-2-3469	MTP-891	Artefact Scatter	296663	6429106	Community collection as per AHIP #C0002053	Salvaged
37-2-3470	MTP-892	Artefact Scatter	296670	6429067	Community collection as per AHIP #C0002053	Salvaged
37-2-3471	MTP-893	Isolated Artefact	296637	6429073	Community collection as per AHIP #C0002053	Salvaged
37-2-3472	MTP-894	Artefact Scatter	296620	6429121	Community collection as per AHIP #C0002053	Salvaged
37-2-3473	MTP-895	Artefact Scatter	296596	6429115	Community collection as per AHIP #C0002053	Salvaged
37-2-3474	MTP-896	Artefact Scatter	296548	6429089	Community collection as per AHIP #C0002053	Salvaged

MPO Known Aboriginal Heritage Sites (Continued)

AHIMS ID#	Site Name	Site Type	MGA Easting	MGA Northing	Management Measure	Status
37-2-3475	MTP-897	Isolated Artefact	296491	6429086	Community collection as per AHIP #C0002053	Salvaged
37-2-3476	MTP-898	Artefact Scatter	296469	6428986	Community collection as per AHIP #C0002053	Salvaged
37-2-3477	MTP-899	Isolated Artefact	296552	6428945	Community collection as per AHIP #C0002053	Salvaged
37-2-3478	MTP-900	Artefact Scatter	296615	6428982	Community collection as per AHIP #C0002053	Salvaged
37-2-3480	MTP-902	Isolated Artefact	296709	6429128	Community collection as per AHIP #C0002053	Salvaged
37-2-3481	MTP-903	Isolated Artefact	296890	6429268	Community collection as per AHIP #C0002053	Salvaged
37-2-3482	MTP-904	Artefact Scatter	297222	6429424	Community collection as per AHIP #C0002053	Salvaged
37-2-3483	MTP-905	Artefact Scatter	297311	6429363	Community collection as per AHIP #C0002053	Salvaged
37-2-3484	MTP-906	Artefact Scatter	297447	6429247	Community collection as per AHIP #C0002053	Salvaged
37-2-3485	MTP-907	Isolated Artefact	297573	6429096	Community collection as per AHIP #C0002053	Salvaged
37-2-3486	MTP-908	Isolated Artefact	297471	6429115	Community collection as per AHIP #C0002053	Salvaged
37-2-3487	MTP-909	Artefact Scatter	297430	6429014	Community collection as per AHIP #C0002053	Salvaged
37-2-3488	MTP-910	Artefact Scatter	297432	6429028	Community collection as per AHIP #C0002053	Salvaged
37-2-3489	MTP-911	Isolated Artefact	297488	6429030	Community collection as per AHIP #C0002053	Salvaged
37-2-3490	MTP-912	Isolated Artefact	297351	6428946	Community collection as per AHIP #C0002053	Salvaged
37-2-3491	MTP-913	Isolated Artefact	297394	6428808	Community collection as per AHIP #C0002053	Salvaged
37-2-3492	MTP-914	Isolated Artefact	297358	6428682	Community collection as per AHIP #C0002053	Salvaged
37-2-3493	MTP-915	Artefact Scatter	297742	6428751	Community collection as per AHIP #C0002053	Salvaged
37-2-3494	MTP-916	Isolated Artefact	297728	6428825	Community collection as per AHIP #C0002053	Salvaged
37-2-3495	MTP-917	Isolated Artefact	291587	6430357	Not approved for disturbance. In situ conservation.	In situ
37-2-3496	MTP-918	Artefact Scatter	291515	6430394	Not approved for disturbance. In situ conservation.	In situ
37-2-3497	MTP-919	Artefact Scatter	291473	6430424	Not approved for disturbance. In situ conservation.	In situ
37-2-3498	MTP-920	Artefact Scatter	291299	6430710	Not approved for disturbance. In situ conservation.	In situ
37-2-3499	MTP-921	Isolated Artefact	291268	6430619	Not approved for disturbance. In situ conservation.	In situ
37-2-3500	MTP-922	Artefact Scatter	291781	6430585	Community collection as per AHIP #C0002053	Salvaged
37-2-3501	MTP-923	Artefact Scatter	291767	6430611	Community collection as per AHIP #C0002053	Salvaged
37-2-3502	MTP-924	Artefact Scatter	292077	6432135	Not approved for disturbance. In situ conservation.	In situ
37-2-3503	MTP-925	Artefact Scatter	292047	6432132	Not approved for disturbance. In situ conservation.	In situ
37-2-3504	MTP-926	Artefact Scatter	291971	6432162	Not approved for disturbance. In situ conservation.	In situ
37-2-3505	MTP-927	Isolated Artefact	291902	6432160	Not approved for disturbance. In situ conservation.	In situ
37-2-3506	MTP-928	Isolated Artefact	291875	6432135	Not approved for disturbance. In situ conservation.	In situ
37-2-3507	MTP-929	Isolated Artefact	291751	6432078	Not approved for disturbance. In situ conservation.	In situ

MPO Known Aboriginal Heritage Sites (Continued)

AHIMS ID#	Site Name	Site Type	MGA Easting	MGA Northing	Management Measure	Status
37-2-3508	MTP-930	Isolated Artefact	291988	6432118	Not approved for disturbance. In situ conservation.	In situ
37-2-3509	MTP-931	Artefact Scatter	291990	6432071	Not approved for disturbance. In situ conservation.	In situ
37-2-3510	MTP-932	Artefact Scatter	292039	6432096	Not approved for disturbance. In situ conservation.	In situ
37-2-3511	MTP-933	Artefact Scatter	291928	6431926	Not approved for disturbance. In situ conservation.	In situ
37-2-3512	MTP-934	Isolated Artefact	291893	6431955	Not approved for disturbance. In situ conservation.	In situ
37-2-3513	MTP-935	Artefact Scatter	291410	6432064	Not approved for disturbance. In situ conservation.	In situ
37-2-3514	MTP-936	Artefact Scatter	291373	6432027	Not approved for disturbance. In situ conservation.	In situ
37-2-3515	MTP-937	Isolated Artefact	291321	6432063	Not approved for disturbance. In situ conservation.	In situ
37-2-3516	MTP-938	Artefact Scatter	291281	6432046	Not approved for disturbance. In situ conservation.	In situ
37-2-3517	MTP-939	Isolated Artefact	291233	6432045	Not approved for disturbance. In situ conservation.	In situ
37-2-3518	MTP-940	Isolated Artefact	291191	6431984	Not approved for disturbance. In situ conservation.	In situ
37-2-3519	MTP-941	Artefact Scatter	291135	6432001	Not approved for disturbance. In situ conservation.	In situ
37-2-3520	MTP-942	Artefact Scatter	291100	6431966	Not approved for disturbance. In situ conservation.	In situ
37-2-3521	MTP-943	Artefact Scatter	291229	6431978	Not approved for disturbance. In situ conservation.	In situ
37-2-3522	MTP-944	Artefact Scatter	291265	6431962	Not approved for disturbance. In situ conservation.	In situ
37-2-3523	MTP-945	Artefact Scatter	291365	6431956	Not approved for disturbance. In situ conservation.	In situ
37-2-3524	MTP-946	Isolated Artefact	291418	6431945	Not approved for disturbance. In situ conservation.	In situ
37-2-3525	MTP-947	Isolated Artefact	291594	6431702	Not approved for disturbance. In situ conservation.	In situ
37-2-3526	MTP-948	Artefact Scatter	291279	6431768	Not approved for disturbance. In situ conservation.	In situ
37-2-3527	MTP-949	Isolated Artefact	291241	6431780	Not approved for disturbance. In situ conservation.	In situ
37-2-3528	MTP-950	Artefact Scatter	291084	6431858	Not approved for disturbance. In situ conservation.	In situ
37-2-3529	MTP-951	Artefact Scatter	291080	6431897	Not approved for disturbance. In situ conservation.	In situ
37-2-3530	MTP-952	Artefact Scatter	291098	6431921	Not approved for disturbance. In situ conservation.	In situ
37-2-3531	MTP-953	Artefact Scatter	291210	6431903	Not approved for disturbance. In situ conservation.	In situ
37-2-3532	MTP-954	Isolated Artefact	291267	6431913	Not approved for disturbance. In situ conservation.	In situ
37-2-3533	MTP-955	Artefact Scatter	291471	6431841	Not approved for disturbance. In situ conservation.	In situ
37-2-3534	MTP-956	Isolated Artefact	293655	6427070	Community collection as per AHIP #C0002053	In situ
37-2-3535	MTP-957	Isolated Artefact	293606	6427166	Community collection as per AHIP #C0002053	In situ
37-2-3536	MTP-958	Artefact Scatter	293616	6426854	Community collection as per AHIP #C0002053	In situ
37-2-3537	MTP-959	Artefact Scatter	293641	6426641	Community collection as per AHIP #C0002053	In situ
37-2-3538	MTP-960	Isolated Artefact	293707	6426546	Community collection as per AHIP #C0002053	In situ
37-2-3539	MTP-961	Isolated Artefact	293663	6426676	Community collection as per AHIP #C0002053	In situ

MPO Known Aboriginal Heritage Sites (Continued)

AHIMS ID#	Site Name	Site Type	MGA Easting	MGA Northing	Management Measure	Status
37-2-3540	MTP-962	Isolated Artefact	293657	6426687	Community collection as per AHIP #C0002053	In situ
37-2-3541	MTP-963	Isolated Artefact	293696	6426754	Community collection as per AHIP #C0002053	In situ
37-2-3542	MTP-964	Isolated Artefact	293653	6426850	Community collection as per AHIP #C0002053	In situ
37-2-3543	MTP-965	Artefact Scatter	293674	6426885	Community collection as per AHIP #C0002053	In situ
37-2-3544	MTP-966	Isolated Artefact	293650	6426907	Community collection as per AHIP #C0002053	In situ
37-2-3545	MTP-967	Isolated Artefact	293574	6426250	Community collection as per AHIP #C0002053	In situ
37-2-3546	MTP-968	Isolated Artefact	293355	6426073	Community collection as per AHIP #C0002053	In situ
37-2-3547	MTP-969	Isolated Artefact	293221	6425907	Community collection as per AHIP #C0002053	In situ
37-2-3548	MTP-970	Artefact Scatter	293182	6425886	Community collection as per AHIP #C0002053	In situ
37-2-3549	MTP-971	Isolated Artefact	293105	6425932	Community collection as per AHIP #C0002053	In situ
37-2-3550	MTP-972	Isolated Artefact	293183	6425961	Community collection as per AHIP #C0002053	In situ
37-2-3551	MTP-973	Isolated Artefact	293334	6426058	Community collection as per AHIP #C0002053	In situ
37-2-3552	MTP-974	Isolated Artefact	293349	6426079	Community collection as per AHIP #C0002053	In situ
37-2-3553	MTP-975	Artefact Scatter	299338	6430775	Community collection as per AHIP #C0002053	Salvaged
37-2-3554	MTP-976	Artefact Scatter	299389	6430761	Community collection as per AHIP #C0002053	Salvaged
37-2-3555	MTP-977	Isolated Artefact	299275	6430672	Community collection as per AHIP #C0002053	Salvaged
37-2-3556	MTP-978	Artefact Scatter	299285	6430535	Community collection as per AHIP #C0002053	Salvaged
37-2-3557	MTP-979	Isolated Artefact	299297	6430380	Community collection as per AHIP #C0002053	Salvaged
37-2-3558	MTP-980	Isolated Artefact	299263	6430406	Community collection as per AHIP #C0002053	Salvaged
37-2-3559	MTP-981	Artefact Scatter	291867	6431517	Community collection as per AHIP #C0002053	Salvaged
37-2-3560	MTP-982	Artefact Scatter	291818	6431495	Community collection as per AHIP #C0002053	Salvaged
37-2-3561	MTP-983	Artefact Scatter	291714	6431525	Community collection as per AHIP #C0002053	Salvaged
37-2-3562	MTP-984	Isolated Artefact	291546	6431545	Community collection as per AHIP #C0002053	Salvaged
37-2-3563	MTP-985	Artefact Scatter	291528	6431568	Community collection as per AHIP #C0002053	Salvaged
37-2-3565	MTP-987	Artefact Scatter	291423	6431555	Not approved for disturbance. In situ conservation.	In situ
37-2-3566	MTP-988	Artefact Scatter	291375	6431556	Not approved for disturbance. In situ conservation.	In situ
37-2-3567	MTP-989	Isolated Artefact	291374	6431582	Not approved for disturbance. In situ conservation.	In situ
37-2-3568	MTP-990	Artefact Scatter	291342	6431556	Not approved for disturbance. In situ conservation.	In situ
37-2-3569	MTP-991	Artefact Scatter	291326	6431596	Not approved for disturbance. In situ conservation.	In situ
37-2-3570	MTP-992	Artefact Scatter	291297	6431572	Not approved for disturbance. In situ conservation.	In situ
37-2-3571	MTP-993	Isolated Artefact	291275	6431585	Not approved for disturbance. In situ conservation.	In situ
37-2-3572	MTP-994	Isolated Artefact	291259	6431630	Not approved for disturbance. In situ conservation.	In situ

MPO Known Aboriginal Heritage Sites (Continued)

AHIMS ID#	Site Name	Site Type	MGA Easting	MGA Northing	Management Measure	Status
37-2-3573	MTP-995	Artefact Scatter	291208	6431579	Not approved for disturbance. In situ conservation.	In situ
37-2-3574	MTP-996	Artefact Scatter	291176	6431569	Not approved for disturbance. In situ conservation.	In situ
37-2-3575	MTP-997	Artefact Scatter	291107	6431635	Not approved for disturbance. In situ conservation.	In situ
37-2-3576	MTP-998	Open Artefact Site	291199	6431658	Not approved for disturbance. In situ conservation.	In situ
37-2-3577	MTP-999	Artefact Scatter	291263	6431681	Not approved for disturbance. In situ conservation.	In situ
37-2-3578	MTP-1000	Artefact Scatter	291284	6431674	Not approved for disturbance. In situ conservation.	In situ
37-2-3579	MTP-1001	Artefact Scatter	291351	6431633	Not approved for disturbance. In situ conservation.	In situ
37-2-3580	MTP-1002	Artefact Scatter	291382	6431654	Not approved for disturbance. In situ conservation.	In situ
37-2-3581	MTP-1003	Isolated Artefact	291421	6431648	Not approved for disturbance. In situ conservation.	In situ
37-2-3582	MTP-1004	Artefact Scatter	291456	6431655	Not approved for disturbance. In situ conservation.	In situ
37-2-3583	MTP-1005	Artefact Scatter	291438	6431601	Not approved for disturbance. In situ conservation.	In situ
37-2-3584	MTP-1006	Artefact Scatter	291458	6431594	Not approved for disturbance. In situ conservation.	In situ
37-2-3585	MTP-1007	Artefact Scatter	291580	6431654	Not approved for disturbance. In situ conservation.	In situ
37-2-3586	MTP-1008	Artefact Scatter	291658	6431641	Community collection as per AHIP #C0002053	Salvaged
37-2-3587	MTP-1009	Isolated Artefact	291744	6431566	Community collection as per AHIP #C0002053	Salvaged
37-2-3588	MTP-1010	Artefact Scatter	291811	6431568	Community collection as per AHIP #C0002053	Salvaged
37-2-3589	MTP-1011	Artefact Scatter	291845	6431578	Community collection as per AHIP #C0002053	Salvaged
37-2-3590	MTP-1012	Artefact Scatter	291901	6431184	Community collection as per AHIP #C0002053	Salvaged
37-2-3591	MTP-1013	Isolated Artefact	291853	6431185	Community collection as per AHIP #C0002053	Salvaged
37-2-3592	MTP-1014	Artefact Scatter	291840	6431172	Community collection as per AHIP #C0002053	Salvaged
37-2-3593	MTP-1015	Artefact Scatter	291817	6431189	Community collection as per AHIP #C0002053	Salvaged
37-2-3594	MTP-1016	Artefact Scatter	291782	6431207	Community collection as per AHIP #C0002053	Salvaged
37-2-3595	MTP-1017	Artefact Scatter	291737	6431202	Community collection as per AHIP #C0002053	Salvaged
37-2-3596	MTP-1018	Artefact Scatter	291675	6431237	Community collection as per AHIP #C0002053	Salvaged
37-2-3597	MTP-1019	Artefact Scatter	291614	6431195	Archaeological Excavation and salvage as per AHIP #C0002053	Salvaged
37-2-3598	MTP-1020	Artefact Scatter	291405	6431211	Community collection as per AHIP #C0002053	Salvaged
37-2-3599	MTP-1021	Artefact Scatter	291377	6431229	Community collection as per AHIP #C0002053	Salvaged
37-2-3600	MTP-1022	Artefact Scatter	291321	6431309	Community collection as per AHIP #C0002053	Salvaged
37-2-3601	MTP-1023	Artefact Scatter	291335	6431202	Community collection as per AHIP #C0002053	Salvaged
37-2-3602	MTP-1024	Artefact Scatter	291139	6431223	Community collection as per AHIP #C0002053	Salvaged
37-2-3603	MTP-1025	Artefact Scatter	291266	6431191	Community collection as per AHIP #C0002053	Salvaged
37-2-3604	MTP-1026	Artefact Scatter	291311	6431187	Community collection as per AHIP #C0002053	Salvaged

MPO Known Aboriginal Heritage Sites (Continued)

AHIMS ID#	Site Name	Site Type	MGA Easting	MGA Northing	Management Measure	Status
37-2-3605	MTP-1027	Isolated Artefact	291436	6431173	Community collection as per AHIP #C0002053	Salvaged
37-2-3606	MTP-1028	Artefact Scatter	291587	6431125	Community collection as per AHIP #C0002053	Salvaged
37-2-3607	MTP-1029	Artefact Scatter	291608	6431148	Community collection as per AHIP #C0002053	Salvaged
37-2-3608	MTP-1030	Artefact Scatter	291642	6431153	Community collection as per AHIP #C0002053	Salvaged
37-2-3609	MTP-1031	Isolated Artefact	291636	6431105	Community collection as per AHIP #C0002053	Salvaged
37-2-3610	MTP-1032	Isolated Artefact	291699	6431159	Community collection as per AHIP #C0002053	Salvaged
37-2-3611	MTP-1033	Artefact Scatter	291738	6431154	Community collection as per AHIP #C0002053	Salvaged
37-2-3612	MTP-1034	Artefact Scatter	291741	6431112	Community collection as per AHIP #C0002053	Salvaged
37-2-3613	MTP-1035	Isolated Artefact	291784	6431148	Community collection as per AHIP #C0002053	Salvaged
37-2-3614	MTP-1036	Isolated Artefact	291895	6431093	Community collection as per AHIP #C0002053	Salvaged
37-2-3615	MTP-1037	Artefact Scatter	291922	6431111	Community collection as per AHIP #C0002053	Salvaged
37-2-3616	MTP-1038	Artefact Scatter	291908	6431245	Community collection as per AHIP #C0002053	Salvaged
37-2-3617	MTP-1039	Artefact Scatter	291905	6431372	Community collection as per AHIP #C0002053	Salvaged
37-2-3618	MTP-1040	Isolated Artefact	291877	6431351	Community collection as per AHIP #C0002053	Salvaged
37-2-3619	MTP-1041	Artefact Scatter	291857	6431349	Community collection as per AHIP #C0002053	Salvaged
37-2-3620	MTP-1042	Isolated Artefact	291828	6431355	Community collection as per AHIP #C0002053	Salvaged
37-2-3621	MTP-1043	Artefact Scatter	291179	6431514	Not approved for disturbance. In situ conservation.	In situ
37-2-3622	MTP-1044	Artefact Scatter	291176	6431469	Not approved for disturbance. In situ conservation.	In situ
37-2-3623	MTP-1045	Artefact Scatter	291124	6431504	Not approved for disturbance. In situ conservation.	In situ
37-2-3624	MTP-1046	Artefact Scatter	291145	6431382	Community collection as per AHIP #C0002053	Salvaged
37-2-3625	MTP-1047	Artefact Scatter	291584	6431327	Community collection as per AHIP #C0002053	Salvaged
37-2-3626	MTP-1048	Artefact Scatter	291571	6431297	Community collection as per AHIP #C0002053	Salvaged
37-2-3627	MTP-1049	Artefact Scatter	291647	6431300	Community collection as per AHIP #C0002053	Salvaged
37-2-3628	MTP-1050	Artefact Scatter	291666	6431302	Community collection as per AHIP #C0002053	Salvaged
37-2-3629	MTP-1051	Artefact Scatter	291711	6431305	Community collection as per AHIP #C0002053	Salvaged
37-2-3630	MTP-1052	Artefact Scatter	291738	6431342	Community collection as per AHIP #C0002053	Salvaged
37-2-3631	MTP-1053	Artefact Scatter	291785	6431289	Community collection as per AHIP #C0002053	Salvaged
37-2-3632	MTP-1054	Artefact Scatter	291813	6431294	Community collection as per AHIP #C0002053	Salvaged
37-2-3633	MTP-1055	Artefact Scatter	291832	6431316	Community collection as per AHIP #C0002053	Salvaged
37-2-3634	MTP-1056	Artefact Scatter	291851	6430790	Community collection as per AHIP #C0002053	Salvaged
37-2-3635	MTP-1057	Artefact Scatter	291846	6430837	Community collection as per AHIP #C0002053	Salvaged
37-2-3636	MTP-1058	Artefact Scatter	291816	6430820	Community collection as per AHIP #C0002053	Salvaged

MPO Known Aboriginal Heritage Sites (Continued)

AHIMS ID#	Site Name	Site Type	MGA Easting	MGA Northing	Management Measure	Status
37-2-3637	MTP-1059	Artefact Scatter	291823	6430840	Community collection as per AHIP #C0002053	Salvaged
37-2-3638	MTP-1060	Artefact Scatter	291769	6430833	Community collection as per AHIP #C0002053	Salvaged
37-2-3639	MTP-1061	Isolated Artefact	291673	6430849	Community collection as per AHIP #C0002053	Salvaged
37-2-3640	MTP-1062	Artefact Scatter	291639	6430828	Community collection as per AHIP #C0002053	Salvaged
37-2-3641	MTP-1063	Isolated Artefact	291624	6430838	Community collection as per AHIP #C0002053	Salvaged
37-2-3642	MTP-1064	Isolated Artefact	291537	6430824	Community collection as per AHIP #C0002053	Salvaged
37-2-3643	MTP-1065	Artefact Scatter	291514	6430898	Community collection as per AHIP #C0002053	Salvaged
37-2-3644	MTP-1066	Isolated Artefact	291460	6430893	Community collection as per AHIP #C0002053	Salvaged
37-2-3645	MTP-1067	Artefact Scatter	291314	6430881	Community collection as per AHIP #C0002053	Salvaged
37-2-3646	MTP-1068	Artefact Scatter	291181	6430924	Community collection as per AHIP #C0002053	Salvaged
37-2-3647	MTP-1069	Artefact Scatter	291165	6430929	Community collection as per AHIP #C0002053	Salvaged
37-2-3648	MTP-1070	Isolated Artefact	291148	6430861	Not approved for disturbance. In situ conservation.	In situ
37-2-3649	MTP-1071	Isolated Artefact	291319	6430791	Not approved for disturbance. In situ conservation.	In situ
37-2-3650	MTP-1072	Artefact Scatter	291678	6430759	Community collection as per AHIP #C0002053	Salvaged
37-2-3651	MTP-1073	Isolated Artefact	291831	6430953	Community collection as per AHIP #C0002053	Salvaged
37-2-3652	MTP-1074	Artefact Scatter	291552	6431061	Community collection as per AHIP #C0002053	Salvaged
37-2-3653	MTP-1075	Artefact Scatter	291529	6431055	Community collection as per AHIP #C0002053	Salvaged
37-2-3654	MTP-1076	Artefact Scatter	291531	6431018	Community collection as per AHIP #C0002053	Salvaged
37-2-3655	MTP-1077	Artefact Scatter	291489	6431046	Community collection as per AHIP #C0002053	Salvaged
37-2-3656	MTP-1078	Artefact Scatter	291206	6431114	Community collection as per AHIP #C0002053	Salvaged
37-2-3657	MTP-1079	Artefact Scatter	291177	6431097	Community collection as per AHIP #C0002053	Salvaged
37-2-3658	MTP-1080	Artefact Scatter	291184	6431123	Community collection as per AHIP #C0002053	Salvaged
37-2-3659	MTP-1081	Artefact Scatter	291148	6431037	Community collection as per AHIP #C0002053	Salvaged
37-2-3660	MTP-1082	Artefact Scatter	291486	6430954	Community collection as per AHIP #C0002053	Salvaged
37-2-3661	MTP-1083	Artefact Scatter	291519	6430954	Community collection as per AHIP #C0002053	Salvaged
37-2-3662	MTP-1084	Artefact Scatter	291537	6430943	Community collection as per AHIP #C0002053	Salvaged
37-2-3663	MTP-1085	Isolated Artefact	291613	6430897	Community collection as per AHIP #C0002053	Salvaged
37-2-3664	MTP-1086	Isolated Artefact	291608	6430924	Community collection as per AHIP #C0002053	Salvaged
37-2-3665	MTP-1087	Artefact Scatter	291650	6430910	Community collection as per AHIP #C0002053	Salvaged
37-2-3666	MTP-1088	Isolated Artefact	296764	6433698	Not approved for disturbance. In situ conservation.	In situ
37-2-3667	MTP-1089	Isolated Artefact	296968	6433069	Not approved for disturbance. In situ conservation.	In situ
37-2-3668	MTP-1090	Isolated Artefact	296983	6433108	Not approved for disturbance. In situ conservation.	In situ

MPO Known Aboriginal Heritage Sites (Continued)

AHIMS ID#	Site Name	Site Type	MGA Easting	MGA Northing	Management Measure	Status
37-2-3669	MTP-1091	Artefact Scatter	297419	6433575	Community collection as per AHIP #C0002092	In situ
37-2-3670	MTP-1092	Isolated Artefact	297291	6433218	Community collection as per AHIP #C0002092	In situ
37-2-3671	MTP-1093	Isolated Artefact	297268	6433225	Community collection as per AHIP #C0002092	In situ
37-2-3673	MTP-1095	Isolated Artefact	297189	6433095	Community collection as per AHIP #C0002092	In situ
37-2-3674	MTP-1096	Isolated Artefact	297174	6433096	Community collection as per AHIP #C0002092	In situ
37-2-3675	MTP-1097	Isolated Artefact	297207	6433207	Community collection as per AHIP #C0002092	In situ
37-2-3676	MTP-1098	Isolated Artefact	297828	6433595	Community collection as per AHIP #C0002092	In situ
37-2-3677	MTP-1099	Isolated Artefact	297127	6433726	Community collection as per AHIP #C0002092	In situ
37-2-3678	MTP-1100	Isolated Artefact	297181	6434112	Community collection as per AHIP #C0002092	In situ
37-2-3679	MTP-1101	Isolated Artefact	297182	6434171	Community collection as per AHIP #C0002092	In situ
37-2-3680	MTP-1102	Artefact Scatter	297223	6434424	Community collection as per AHIP #C0002092	In situ
37-2-3681	MTP-1103	Artefact Scatter	297222	6434513	Community collection as per AHIP #C0002092	In situ
37-2-3682	MTP-1104	Isolated Artefact	297554	6433940	Community collection as per AHIP #C0002092	In situ
37-2-3683	MTP-1105	Isolated Artefact	297569	6433988	Community collection as per AHIP #C0002092	In situ
37-2-3684	MTP-1106	Artefact Scatter	297234	6434424	Community collection as per AHIP #C0002092	In situ
37-2-3685	MTP-1107	Artefact Scatter	297158	6434418	Not approved for disturbance. In situ conservation.	In situ
37-2-3686	MTP-1108	Isolated Artefact	297156	6434258	Community collection as per AHIP #C0002092	In situ
37-2-3687	MTP-1109	Artefact Scatter	297103	6434134	Not approved for disturbance. In situ conservation.	In situ
37-2-3688	MTP-1110	Artefact Scatter	297092	6434122	Not approved for disturbance. In situ conservation.	In situ
37-2-3689	MTP-1111	Isolated Artefact	296914	6433947	Not approved for disturbance. In situ conservation.	In situ
37-2-3690	MTP-1112	Isolated Artefact	296963	6433970	Not approved for disturbance. In situ conservation.	In situ
37-2-3691	MTP-1113	Artefact Scatter	297014	6434047	Not approved for disturbance. In situ conservation.	In situ
37-2-3692	MTP-1114	Isolated Artefact	297038	6434365	Not approved for disturbance. In situ conservation.	In situ
37-2-3693	MTP-1115	Isolated Artefact	297026	6434414	Not approved for disturbance. In situ conservation.	In situ
37-2-3694	MTP-1116	Artefact Scatter	297061	6434460	Not approved for disturbance. In situ conservation.	In situ
37-2-3695	MTP-1117	Artefact Scatter	297087	6434467	Not approved for disturbance. In situ conservation.	In situ
37-2-3696	MTP-1118	Isolated Artefact	297012	6434521	Community collection as per AHIP #C0002092	In situ
37-2-3697	MTP-1119	Artefact Scatter	296888	6434150	Not approved for disturbance. In situ conservation.	In situ
37-2-3698	MTP-1120	Isolated Artefact	296856	6433964	Not approved for disturbance. In situ conservation.	In situ
37-2-3699	MTP-1121	Isolated Artefact	296836	6433774	Not approved for disturbance. In situ conservation.	In situ
37-2-3700	MTP-1122	Isolated Artefact	296814	6433768	Not approved for disturbance. In situ conservation.	In situ
37-2-3701	MTP-1123	Artefact Scatter	296803	6434121	Not approved for disturbance. In situ conservation.	In situ

MPO Known Aboriginal Heritage Sites (Continued)

AHIMS ID#	Site Name	Site Type	MGA Easting	MGA Northing	Management Measure	Status
37-2-3702	MTP-1124	Isolated Artefact	296833	6434152	Not approved for disturbance. In situ conservation.	In situ
37-2-3703	MTP-1125	Isolated Artefact	296778	6434246	Not approved for disturbance. In situ conservation.	In situ
37-2-3704	MTP-1126	Isolated Artefact	296786	6434270	Not approved for disturbance. In situ conservation.	In situ
37-2-3705	MTP-1127	Isolated Artefact	296821	6434421	Not approved for disturbance. In situ conservation.	In situ
37-2-3706	MTP-1128	Isolated Artefact	296770	6434233	Not approved for disturbance. In situ conservation.	In situ
37-2-3707	MTP-1129	Isolated Artefact	296749	6434103	Not approved for disturbance. In situ conservation.	In situ
37-2-3708	MTP-1130	Isolated Artefact	296745	6434077	Not approved for disturbance. In situ conservation.	In situ
37-2-3709	MTP-1131	Isolated Artefact	296747	6434068	Not approved for disturbance. In situ conservation.	In situ
37-2-3710	MTP-1132	Isolated Artefact	296586	6434194	Not approved for disturbance. In situ conservation.	In situ
37-2-3711	MTP-1133	Isolated Artefact	296587	6434210	Not approved for disturbance. In situ conservation.	In situ
37-2-3712	MTP-1134	Isolated Artefact	296592	6434223	Not approved for disturbance. In situ conservation.	In situ
37-2-3713	MTP-1135	Isolated Artefact	296740	6434382	Not approved for disturbance. In situ conservation.	In situ
37-2-3714	MTP-1136	Isolated Artefact	296753	6434393	Not approved for disturbance. In situ conservation.	In situ
37-2-3715	MTP-1137	Artefact Scatter	296793	6434382	Not approved for disturbance. In situ conservation.	In situ
37-2-3716	MTP-1138	Artefact Scatter	296782	6434345	Not approved for disturbance. In situ conservation.	In situ
37-2-3717	MTP-1139	Artefact Scatter	296775	6434343	Not approved for disturbance. In situ conservation.	In situ
37-2-3718	MTP-1140	Isolated Artefact	296722	6434266	Not approved for disturbance. In situ conservation.	In situ
37-2-3719	MTP-1141	Isolated Artefact	296722	6434266	Not approved for disturbance. In situ conservation.	In situ
37-2-3720	MTP-1142	Artefact Scatter	296542	6434219	Not approved for disturbance. In situ conservation.	In situ
37-2-3721	MTP-1143	Artefact Scatter	296545	6434200	Not approved for disturbance. In situ conservation.	In situ
37-2-3722	MTP-1144	Artefact Scatter	296503	6434163	Not approved for disturbance. In situ conservation.	In situ
37-2-3723	MTP-1145	Artefact Scatter	296491	6434159	Not approved for disturbance. In situ conservation.	In situ
37-2-3724	MTP-1146	Artefact Scatter	296505	6434153	Not approved for disturbance. In situ conservation.	In situ
37-2-3725	MTP-1147	Artefact Scatter	296502	6434135	Not approved for disturbance. In situ conservation.	In situ
37-2-3726	MTP-1148	Artefact Scatter	296535	6434125	Not approved for disturbance. In situ conservation.	In situ
37-2-3727	MTP-1149	Artefact Scatter	296536	6434110	Not approved for disturbance. In situ conservation.	In situ
37-2-3728	MTP-1150	Artefact Scatter	296500	6434097	Not approved for disturbance. In situ conservation.	In situ
37-2-3729	MTP-1151	Isolated Artefact	296500	6434031	Not approved for disturbance. In situ conservation.	In situ
37-2-3730	MTP-1152	Isolated Artefact	296501	6434004	Not approved for disturbance. In situ conservation.	In situ
37-2-3731	MTP-1153	Isolated Artefact	296518	6433821	Not approved for disturbance. In situ conservation.	In situ
37-2-3732	MTP-1154	Isolated Artefact	296358	6434140	Not approved for disturbance. In situ conservation.	In situ
37-2-3733	MTP-1155	Isolated Artefact	296366	6434166	Not approved for disturbance. In situ conservation.	In situ

MPO Known Aboriginal Heritage Sites (Continued)

AHIMS ID#	Site Name	Site Type	MGA Easting	MGA Northing	Management Measure	Status
37-2-3734	MTP-1156	Isolated Artefact	296405	6434193	Not approved for disturbance. In situ conservation.	In situ
37-2-3735	MTP-1157	Isolated Artefact	296411	6434197	Not approved for disturbance. In situ conservation.	In situ
37-2-3736	MTP-1158	Isolated Artefact	296451	6434228	Not approved for disturbance. In situ conservation.	In situ
37-2-3737	MTP-1159	Artefact Scatter	296545	6434222	Not approved for disturbance. In situ conservation.	In situ
37-2-3738	MTP-1160	Artefact Scatter	296533	6434217	Not approved for disturbance. In situ conservation.	In situ
37-2-3739	MTP-1161	Isolated Artefact	296282	6434151	Not approved for disturbance. In situ conservation.	In situ
37-2-3740	MTP-1162	Isolated Artefact	296211	6434135	Not approved for disturbance. In situ conservation.	In situ
37-2-3741	MTP-1163	Artefact Scatter	296150	6434213	Not approved for disturbance. In situ conservation.	In situ
37-2-3742	MTP-1164	Artefact Scatter	296131	6434215	Not approved for disturbance. In situ conservation.	In situ
37-2-3743	MTP-1165	Artefact Scatter	296039	6434165	Not approved for disturbance. In situ conservation.	In situ
37-2-3744	MTP-1166	Artefact Scatter	296038	6434157	Not approved for disturbance. In situ conservation.	In situ
37-2-3745	MTP-1167	Artefact Scatter	296037	6434151	Not approved for disturbance. In situ conservation.	In situ
37-2-3746	MTP-1168	Artefact Scatter	296034	6434133	Not approved for disturbance. In situ conservation.	In situ
37-2-3747	MTP-1169	Artefact Scatter	295978	6434175	Not approved for disturbance. In situ conservation.	In situ
37-2-3748	MTP-1170	Artefact Scatter	295975	6434166	Not approved for disturbance. In situ conservation.	In situ
37-2-3749	MTP-1171	Artefact Scatter	295974	6434159	Not approved for disturbance. In situ conservation.	In situ
37-2-3750	MTP-1172	Artefact Scatter	295970	6434156	Not approved for disturbance. In situ conservation.	In situ
37-2-3751	MTP-1173	Artefact Scatter	295963	6434147	Not approved for disturbance. In situ conservation.	In situ
37-2-3752	MTP-1174	Artefact Scatter	295949	6434131	Not approved for disturbance. In situ conservation.	In situ
37-2-3753	MTP-1175	Artefact Scatter	295883	6434213	Community collection as per AHIP #C0002092	In situ
37-2-3754	MTP-1176	Isolated Artefact	295637	6434217	Community collection as per AHIP #C0002092	In situ
37-2-3755	MTP-1177	Isolated Artefact	295628	6434224	Community collection as per AHIP #C0002092	In situ
37-2-3756	MTP-1178	Isolated Artefact	295620	6434214	Community collection as per AHIP #C0002092	In situ
37-2-3757	MTP-1179	Isolated Artefact	295619	6434208	Community collection as per AHIP #C0002092	In situ
37-2-3758	MTP-1180	Isolated Artefact	295599	6434208	Community collection as per AHIP #C0002092	In situ
37-2-3759	MTP-1181	Isolated Artefact	295496	6434288	Not approved for disturbance. In situ conservation.	In situ
37-2-3760	MTP-1182	Isolated Artefact	295413	6434274	Not approved for disturbance. In situ conservation.	In situ
37-2-3761	MTP-1183	Isolated Artefact	295405	6434290	Not approved for disturbance. In situ conservation.	In situ
37-2-3762	MTP-1184	Artefact Scatter	295402	6434167	Community collection as per AHIP #C0002092	In situ
37-2-3763	MTP-1185	Artefact Scatter	295434	6434155	Community collection as per AHIP #C0002092	In situ
37-2-3764	MTP-1186	Artefact Scatter	295443	6434164	Community collection as per AHIP #C0002092	In situ
37-2-3765	MTP-1187	Artefact Scatter	295461	6434179	Community collection as per AHIP #C0002092	In situ

MPO Known Aboriginal Heritage Sites (Continued)

AHIMS ID#	Site Name	Site Type	MGA Easting	MGA Northing	Management Measure	Status
37-2-3766	MTP-1188	Isolated Artefact	295511	6434140	Community collection as per AHIP #C0002092	In situ
37-2-3767	MTP-1189	Isolated Artefact	295559	6434134	Community collection as per AHIP #C0002092	In situ
37-2-3768	MTP-1190	Artefact Scatter	295625	6434116	Community collection as per AHIP #C0002092	In situ
37-2-3769	MTP-1191	Artefact Scatter	295620	6434142	Community collection as per AHIP #C0002092	In situ
37-2-3770	MTP-1192	Artefact Scatter	295640	6434141	Community collection as per AHIP #C0002092	In situ
37-2-3771	MTP-1193	Artefact Scatter	295652	6434152	Community collection as per AHIP #C0002092	In situ
37-2-3772	MTP-1194	Artefact Scatter	295662	6434138	Community collection as per AHIP #C0002092	In situ
37-2-3773	MTP-1195	Artefact Scatter	295669	6434135	Community collection as per AHIP #C0002092	In situ
37-2-3774	MTP-1196	Artefact Scatter	295665	6434125	Community collection as per AHIP #C0002092	In situ
37-2-3775	MTP-1197	Artefact Scatter	295653	6434101	Community collection as per AHIP #C0002092	In situ
37-2-3776	MTP-1198	Isolated Artefact	295986	6434096	Not approved for disturbance. In situ conservation.	In situ
37-2-3777	MTP-1199	Isolated Artefact	296017	6434101	Not approved for disturbance. In situ conservation.	In situ
37-2-3778	MTP-1200	Isolated Artefact	296314	6434123	Not approved for disturbance. In situ conservation.	In situ
37-2-3779	MTP-1201	Artefact Scatter	295846	6434431	Not approved for disturbance. In situ conservation.	In situ
37-2-3780	MTP-1202	Artefact Scatter	295961	6434283	Community collection as per AHIP #C0002092	In situ
37-2-3781	MTP-1203	Artefact Scatter	295994	6434276	Community collection as per AHIP #C0002092	In situ
37-2-3782	MTP-1204	Artefact Scatter	296138	6434302	Not approved for disturbance. In situ conservation.	In situ
37-2-3783	MTP-1205	Artefact Scatter	296196	6434284	Not approved for disturbance. In situ conservation.	In situ
37-2-3784	MTP-1206	Artefact Scatter	296214	6434227	Not approved for disturbance. In situ conservation.	In situ
37-2-3785	MTP-1207	Artefact Scatter	296236	6434604	Not approved for disturbance. In situ conservation.	In situ
37-2-3786	MTP-1208	Artefact Scatter	296248	6434605	Not approved for disturbance. In situ conservation.	In situ
37-2-3787	MTP-1209	Isolated Artefact	296328	6434639	Not approved for disturbance. In situ conservation.	In situ
37-2-3788	MTP-1210	Artefact Scatter	296383	6434619	Community collection as per AHIP #C0002092	In situ
37-2-3789	MTP-1211	Isolated Artefact	293977	6432548	Community collection as per AHIP #C0002053	Salvaged
37-2-3790	MTP-1212	Isolated Artefact	293880	6432630	Community collection as per AHIP #C0002053	Salvaged
37-2-3791	MTP-1213	Artefact Scatter	294055	6433706	Not approved for disturbance. In situ conservation.	In situ
37-2-3792	MTP-1214	Artefact Scatter	294059	6433734	Not approved for disturbance. In situ conservation.	In situ
37-2-3793	MTP-1215	Artefact Scatter	294056	6433762	Community collection as per AHIP #C0002092	In situ
37-2-3794	MTP-1216	Artefact Scatter	294052	6433774	Community collection as per AHIP #C0002092	In situ
37-2-3795	MTP-1217	Artefact Scatter	294050	6433790	Community collection as per AHIP #C0002092	In situ
37-2-3796	MTP-1218	Artefact Scatter	294037	6433845	Community collection as per AHIP #C0002092	In situ
37-2-3797	MTP-1219	Artefact Scatter	294034	6433859	Community collection as per AHIP #C0002092	In situ

MPO Known Aboriginal Heritage Sites (Continued)

AHIMS ID#	Site Name	Site Type	MGA Easting	MGA Northing	Management Measure	Status
37-2-3798	MTP-1220	Artefact Scatter	294030	6433871	Community collection as per AHIP #C0002092	In situ
37-2-3799	MTP-1221	Artefact Scatter	294026	6433887	Community collection as per AHIP #C0002092	In situ
37-2-3800	MTP-1222	Artefact Scatter	294025	6433894	Community collection as per AHIP #C0002092	In situ
37-2-3801	MTP-1223	Artefact Scatter	294025	6433903	Community collection as per AHIP #C0002092	In situ
37-2-3802	MTP-1224	Isolated Artefact	294146	6433793	Not approved for disturbance. In situ conservation.	In situ
37-2-3803	MTP-1225	Isolated Artefact	294008	6432848	Not approved for disturbance. In situ conservation.	In situ
37-2-3804	MTP-1226	Artefact Scatter	294287	6432699	Community collection as per AHIP #C0002092	In situ
37-2-3805	MTP-1227	Artefact Scatter	294275	6432699	Community collection as per AHIP #C0002092	In situ
37-2-3806	MTP-1228	Isolated Artefact	294206	6432785	Community collection as per AHIP #C0002092	In situ
37-2-3807	MTP-1229	Artefact Scatter	294151	6432783	Community collection as per AHIP #C0002092	In situ
37-2-3808	MTP-1230	Isolated Artefact	293981	6432928	Not approved for disturbance. In situ conservation.	In situ
37-2-3809	MTP-1231	Isolated Artefact	294428	6432599	Not approved for disturbance. In situ conservation.	In situ
37-2-3810	MTP-1232	Artefact Scatter	294334	6433180	Not approved for disturbance. In situ conservation.	In situ
37-2-3811	MTP-1233	Artefact Scatter	294371	6433171	Not approved for disturbance. In situ conservation.	In situ
37-2-3812	MTP-1234	Artefact Scatter	294374	6433135	Not approved for disturbance. In situ conservation.	In situ
37-2-3813	MTP-1235	Isolated Artefact	294275	6432622	Community collection as per AHIP #C0002092	In situ
37-2-3814	MTP-1236	Isolated Artefact	294504	6432638	Not approved for disturbance. In situ conservation.	In situ
37-2-3815	MTP-1237	Isolated Artefact	294527	6432705	Not approved for disturbance. In situ conservation.	In situ
37-2-3816	MTP-1238	Isolated Artefact	294544	6432841	Not approved for disturbance. In situ conservation.	In situ
37-2-3817	MTP-1239	Isolated Artefact	294576	6432969	Not approved for disturbance. In situ conservation.	In situ
37-2-3818	MTP-1240	Isolated Artefact	294593	6433062	Not approved for disturbance. In situ conservation.	In situ
37-2-3819	MTP-1241	Artefact Scatter	294603	6433168	Not approved for disturbance. In situ conservation.	In situ
37-2-3820	MTP-1242	Artefact Scatter	294612	6433360	Not approved for disturbance. In situ conservation.	In situ
37-2-3821	MTP-1243	Isolated Artefact	294614	6433514	Not approved for disturbance. In situ conservation.	In situ
37-2-3822	MTP-1244	Isolated Artefact	295230	6434006	Not approved for disturbance. In situ conservation.	In situ
37-2-3823	MTP-1245	Isolated Artefact	295190	6434056	Community collection as per AHIP #C0002092	In situ
37-2-3824	MTP-1246	Artefact Scatter	295296	6434128	Community collection as per AHIP #C0002092	In situ
37-2-3825	MTP-1247	Isolated Artefact	295238	6433988	Not approved for disturbance. In situ conservation.	In situ
37-2-3826	MTP-1248	Artefact Scatter	295313	6433960	Community collection as per AHIP #C0002092	In situ
37-2-3827	MTP-1249	Isolated Artefact	295208	6433438	Not approved for disturbance. In situ conservation.	In situ
37-2-3828	MTP-1250	Isolated Artefact	295199	6433418	Not approved for disturbance. In situ conservation.	In situ
37-2-3829	MTP-1251	Isolated Artefact	295124	6433982	Not approved for disturbance. In situ conservation.	In situ

MPO Known Aboriginal Heritage Sites (Continued)

AHIMS ID#	Site Name	Site Type	MGA Easting	MGA Northing	Management Measure	Status
37-2-3830	MTP-1252	Isolated Artefact	295118	6433909	Not approved for disturbance. In situ conservation.	In situ
37-2-3831	MTP-1253	Isolated Artefact	294976	6433302	Community collection as per AHIP #C0002092	In situ
37-2-3832	MTP-1254	Isolated Artefact	294748	6433713	Not approved for disturbance. In situ conservation.	In situ
37-2-3833	MTP-1255	Isolated Artefact	294738	6433896	Community collection as per AHIP #C0002092	In situ
37-2-3834	MTP-1256	Isolated Artefact	294811	6434208	Not approved for disturbance. In situ conservation.	In situ
37-2-3835	MTP-1257	Isolated Artefact	294906	6434153	Not approved for disturbance. In situ conservation.	In situ
37-2-3836	MTP-1258	Isolated Artefact	294642	6433706	Community collection as per AHIP #C0002092	In situ
37-2-3837	MTP-1259	Isolated Artefact	294656	6433938	Community collection as per AHIP #C0002092	In situ
37-2-3838	MTP-1260	Isolated Artefact	294704	6434214	Not approved for disturbance. In situ conservation.	In situ
37-2-3839	MTP-1261	Isolated Artefact	294612	6434142	Not approved for disturbance. In situ conservation.	In situ
37-2-3840	MTP-1262	Isolated Artefact	294875	6429001	Community collection as per AHIP #C0002053	In situ
37-2-3841	MTP-1263	Artefact Scatter	294872	6430285	Community collection as per AHIP #C0002053	Salvaged
37-2-3842	MTP-1264	Artefact Scatter	295005	6430303	Community collection as per AHIP #C0002053	Salvaged
37-2-3843	MTP-1265	Isolated Artefact	295006	6430275	Community collection as per AHIP #C0002053	Salvaged
37-2-3844	MTP-1266	Isolated Artefact	294575	6430498	Community collection as per AHIP #C0002053	Salvaged
37-2-3845	MTP-1267	Artefact Scatter	294457	6430699	Community collection as per AHIP #C0002053	Salvaged
37-2-3846	MTP-1268	Isolated Artefact	294452	6430655	Community collection as per AHIP #C0002053	Salvaged
37-2-3848	MTP-1270	Isolated Artefact	293866	6430671	Community collection as per AHIP #C0002053	Salvaged
37-2-3849	MTP-1271	Isolated Artefact	293494	6430446	Community collection as per AHIP #C0002053	Salvaged
37-2-3850	MTP-1272	Isolated Artefact	294270	6430358	Community collection as per AHIP #C0002053	Salvaged
37-2-3851	MTP-1273	Artefact Scatter	294213	6431052	Community collection as per AHIP #C0002053	Salvaged
37-2-3853	MTP-1275	Isolated Artefact	294296	6430991	Community collection as per AHIP #C0002053	Salvaged
37-2-3854	MTP-1276	Isolated Artefact	295013	6430886	Community collection as per AHIP #C0002053	Salvaged
37-2-3855	MTP-1277	Isolated Artefact	295104	6430963	Community collection as per AHIP #C0002053	Salvaged
37-2-3856	MTP-1278	Artefact Scatter	295074	6430876	Community collection as per AHIP #C0002053	Salvaged
37-2-3857	MTP-1279	Artefact Scatter	294140	6431104	Community collection as per AHIP #C0002053	Salvaged
37-2-3858	MTP-1280	Isolated Artefact	293771	6431230	Community collection as per AHIP #C0002053	Salvaged
37-2-3859	MTP-1281	Isolated Artefact	295112	6431022	Community collection as per AHIP #C0002053	Salvaged
37-2-3860	MTP-1282	Artefact Scatter	294275	6431388	Community collection as per AHIP #C0002053	Salvaged
37-2-3861	MTP-1283	Artefact Scatter	295107	6431489	Not approved for disturbance. In situ conservation.	In situ
37-2-3862	MTP-1284	Isolated Artefact	294586	6431615	Community collection as per AHIP #C0002053	Salvaged
37-2-3863	MTP-1285	Isolated Artefact	294552	6431511	Community collection as per AHIP #C0002053	Salvaged

MPO Known Aboriginal Heritage Sites (Continued)

AHIMS ID#	Site Name	Site Type	MGA Easting	MGA Northing	Management Measure	Status
37-2-3864	MTP-1286	Isolated Artefact	294787	6431951	Community collection as per AHIP #C0002053	Salvaged
37-2-3865	MTP-1287	Isolated Artefact	294767	6431963	Community collection as per AHIP #C0002053	Salvaged
37-2-3866	MTP-1288	Artefact Scatter	295205	6431739	Not approved for disturbance. In situ conservation.	In situ
37-2-3867	MTP-1289	Artefact Scatter	295081	6431806	Not approved for disturbance. In situ conservation.	In situ
37-2-3868	MTP-1290	Artefact Scatter	295061	6431835	Not approved for disturbance. In situ conservation.	In situ
37-2-3869	MTP-1291	Artefact Scatter	295038	6431967	Community collection as per AHIP #C0002092	In situ
37-2-3870	MTP-1292	Isolated Artefact	294753	6432097	Community collection as per AHIP #C0002053	Salvaged
37-2-3871	MTP-1293	Isolated Artefact	294858	6432095	Community collection as per AHIP #C0002053	Salvaged
37-2-3872	MTP-1294	Isolated Artefact	295124	6431983	Community collection as per AHIP #C0002092	In situ
37-2-3873	MTP-1295	Isolated Artefact	293734	6432459	Community collection as per AHIP #C0002053	Salvaged
37-2-3874	MTP-1296	Artefact Scatter	295139	6432319	Not approved for disturbance. In situ conservation.	In situ
37-2-3875	MTP-1297	Isolated Artefact	294537	6432308	Community collection as per AHIP #C0002053	Salvaged
37-2-3876	MTP-1298	Isolated Artefact	294300	6432306	Community collection as per AHIP #C0002053	Salvaged
37-2-3877	MTP-1299	Isolated Artefact	293619	6431914	Community collection as per AHIP #C0002053	Salvaged
37-2-3878	MTP-1300	Artefact Scatter	294172	6431886	Community collection as per AHIP #C0002053	Salvaged
37-2-3879	MTP-1301	Isolated Artefact	293702	6432486	Community collection as per AHIP #C0002053	Salvaged
37-2-3880	MTP-1302	Artefact Scatter	293226	6432575	Not approved for disturbance. In situ conservation.	In situ
37-2-3881	MTP-1303	Isolated Artefact	293806	6432513	Community collection as per AHIP #C0002053	Salvaged
37-2-4034	MTP-313	Isolated Artefact	298359	6430283	Community collection as per AHIP #C0002053	Salvaged
37-2-4035	MTP-314	Isolated Artefact	298454	6430899	Community collection as per AHIP #C0002053	Salvaged
37-2-4036	MTP-315	Isolated Artefact	298504	6431115	Community collection as per AHIP #C0002053	Salvaged
37-2-4037	MTP-316	Isolated Artefact	298609	6431291	Community collection as per AHIP #C0002053	Salvaged
37-2-4038	MTP-317	Artefact Scatter	298286	6430455	Community collection as per AHIP #C0002053	Salvaged
37-2-4039	MTP-318	Isolated Artefact	298179	6430630	Community collection as per AHIP #C0002053	Salvaged
37-2-4040	MTP-319	Isolated Artefact	298279	6431143	Community collection as per AHIP #C0002053	Salvaged
37-2-4041	MTP-320	Isolated Artefact	298267	6431270	Community collection as per AHIP #C0002053	Salvaged
37-2-4042	MTP-321	Isolated Artefact	298256	6431313	Community collection as per AHIP #C0002053	Salvaged
37-2-4043	MTP-322	Isolated Artefact	298258	6431383	Community collection as per AHIP #C0002053	Salvaged
37-2-4044	MTP-323	Artefact Scatter	298298	6431598	Community collection as per AHIP #C0002053	Salvaged
37-2-4045	MTP-324	Artefact Scatter	298340	6431648	Community collection as per AHIP #C0002053	Salvaged
37-2-4046	MTP-325	Artefact Scatter	298405	6431571	Community collection as per AHIP #C0002053	Salvaged
37-2-4047	MTP-326	Isolated Artefact	298352	6431128	Community collection as per AHIP #C0002053	Salvaged

MPO Known Aboriginal Heritage Sites (Continued)

AHIMS ID#	Site Name	Site Type	MGA Easting	MGA Northing	Management Measure	Status
37-2-4048	MTP-327	Artefact Scatter	298546	6430456	Community collection as per AHIP #C0002053	Salvaged
37-2-4049	MTP-328	Artefact Scatter	298610	6430301	Community collection as per AHIP #C0002053	Salvaged
37-2-4050	MTP-329	Isolated Artefact	298043	6430968	Community collection as per AHIP #C0002053	Salvaged
37-2-4051	MTP-330	Isolated Artefact	298079	6431103	Community collection as per AHIP #C0002053	Salvaged
37-2-4052	MTP-331	Isolated Artefact	298217	6431611	Community collection as per AHIP #C0002053	Salvaged
37-2-4053	MTP-332	Artefact Scatter	297492	6430768	Community collection as per AHIP #C0002053	Salvaged
37-2-4054	MTP-333	Isolated Artefact	297449	6430850	Community collection as per AHIP #C0002053	Salvaged
37-2-4055	MTP-334	Artefact Scatter	297552	6431742	Community collection as per AHIP #C0002092	Salvaged
37-2-4056	MTP-335	Artefact Scatter	297575	6431769	Community collection as per AHIP #C0002092	Salvaged
37-2-4057	MTP-336	Artefact Scatter	297505	6431802	Community collection as per AHIP #C0002092	Salvaged
37-2-4058	MTP-337	Isolated Artefact	297654	6431633	Community collection as per AHIP #C0002053	Salvaged
37-2-4059	MTP-338	Isolated Artefact	297672	6431034	Community collection as per AHIP #C0002053	Salvaged
37-2-4060	MTP-1400	Isolated Artefact	292930	6429241	Community collection as per AHIP #C0002053	In situ
37-2-4061	MTP-1413	Artefact Scatter	293422	6427540	Community collection as per AHIP #C0002053	In situ
37-2-4062	MTP-1460	Artefact Scatter	293513	6426231	Community collection as per AHIP #C0002053	In situ
37-2-4063	MTP-1462	Artefact Scatter	293615	6426715	Community collection as per AHIP #C0002053	In situ
37-2-4064	MTP-1693	Isolated Artefact	298170	6430122	Community collection as per AHIP #C0002053	Salvaged
37-2-4065	MTP-1694	Isolated Artefact	298124	6430144	Community collection as per AHIP #C0002053	Salvaged
37-2-4066	MTP-1695	Isolated Artefact	297601	6430094	Community collection as per AHIP #C0002053	Salvaged
37-2-4067	MTP-1696	Isolated Artefact	297578	6430107	Community collection as per AHIP #C0002053	Salvaged
37-2-4068	MTP-1697	Isolated Artefact	297303	6430235	Community collection as per AHIP #C0002053	Salvaged
37-2-4069	MTP-1698	Isolated Artefact	297470	6430091	Community collection as per AHIP #C0002053	Salvaged
37-2-4070	MTP-1699	Isolated Artefact	297496	6430076	Community collection as per AHIP #C0002053	Salvaged
37-2-4071	MTP-1700	Isolated Artefact	297833	6429797	Community collection as per AHIP #C0002053	Salvaged
37-2-4072	MTP-1701	Isolated Artefact	298145	6429847	Community collection as per AHIP #C0002053	Salvaged
37-2-4073	MTP-1702	Isolated Artefact	298137	6429831	Community collection as per AHIP #C0002053	Salvaged
37-2-4074	MTP-1715	Artefact Scatter	298540	6429494	Community collection as per AHIP #C0002053	Salvaged
37-2-4075	MTP-1717	Isolated Artefact	298564	6429442	Community collection as per AHIP #C0002053	Salvaged
37-2-4076	MTP-1718	Isolated Artefact	298583	6429491	Community collection as per AHIP #C0002053	Salvaged
37-2-4077	MTP-1719	Artefact Scatter	298331	6429364	Community collection as per AHIP #C0002053	Salvaged
37-2-4078	MTP-1720	Isolated Artefact	298305	6429618	Community collection as per AHIP #C0002053	Salvaged
37-2-4079	MTP-1721	Isolated Artefact	298231	6429636	Community collection as per AHIP #C0002053	Salvaged

MPO Known Aboriginal Heritage Sites (Continued)

AHIMS ID#	Site Name	Site Type	MGA Easting	MGA Northing	Management Measure	Status
37-2-4080	MTP-1722	Isolated Artefact	298496	6429739	Community collection as per AHIP #C0002053	Salvaged
37-2-4081	MTP-1723	Isolated Artefact	298490	6429745	Community collection as per AHIP #C0002053	Salvaged
37-2-4082	MTP-1724	Isolated Artefact	298635	6429824	Community collection as per AHIP #C0002053	Salvaged
37-2-4083	MTP-1725	Isolated Artefact	298465	6429818	Community collection as per AHIP #C0002053	Salvaged
37-2-4084	MTP-1726	Isolated Artefact	298502	6429857	Community collection as per AHIP #C0002053	Salvaged
37-2-4085	MTP-1727	Isolated Artefact	298399	6429822	Community collection as per AHIP #C0002053	Salvaged
37-2-4086	MTP-1728	Isolated Artefact	298497	6429920	Community collection as per AHIP #C0002053	Salvaged
37-2-4087	MTP-1729	Artefact Scatter	298441	6429943	Community collection as per AHIP #C0002053	Salvaged
37-2-4088	MTP-1730	Isolated Artefact	298542	6429990	Community collection as per AHIP #C0002053	Salvaged
37-2-4089	MTP-1731	Isolated Artefact	298568	6429998	Community collection as per AHIP #C0002053	Salvaged
37-2-4091	MTP-1733	Isolated Artefact	298277	6430070	Community collection as per AHIP #C0002053	Salvaged
37-2-4092	MTP-1736	Isolated Artefact	298214	6429965	Community collection as per AHIP #C0002053	Salvaged
37-2-4093	MTP-1737	Isolated Artefact	298326	6429992	Community collection as per AHIP #C0002053	Salvaged
37-2-4094	MTP-1738	Artefact Scatter	298355	6429895	Community collection as per AHIP #C0002053	Salvaged
37-2-4095	MTP-1739	Artefact Scatter	298389	6430019	Community collection as per AHIP #C0002053	Salvaged
37-2-4096	MTP-1740	Isolated Artefact	298344	6430027	Community collection as per AHIP #C0002053	Salvaged
37-2-4439	BM-AS 07-12	Artefact Scatter	292197	6427848	Community collection as per AHIP #C0002053	In situ
37-2-4449	BM-AS 17-12	Artefact Scatter	292833	6425701	Community collection as per AHIP #C0002053	In situ
37-2-4450	BM-AS 18-12	Artefact Scatter	292839	6425432	Community collection as per AHIP #C0002053	In situ
37-2-4459	BM-IA 01-12	Isolated Artefact	293979	6427459	Not approved for disturbance. In situ conservation.	In situ
37-2-4460	BM-IA 02-12	Isolated Artefact	293105	6427486	Community collection as per AHIP #C0002053	In situ
37-2-4461	BM-IA 03-12	Isolated Artefact	292741	6427051	Community collection as per AHIP #C0002053	In situ
37-2-4462	BM-IA 04-12	Isolated Artefact	293086	6426348	Not approved for disturbance. In situ conservation.	In situ
37-2-4463	BM - IA 05-12	Isolated Artefact	292830	6427900	Community collection as per AHIP #C0002053	In situ
37-2-4464	BM - IA 06-12	Isolated Artefact	292414	6428066	Community collection as per AHIP #C0002053	In situ
37-2-4465	BM - IA 07-12	Isolated Artefact	292449	6427622	Community collection as per AHIP #C0002053	In situ
37-2-4466	BM - IA 08-12	Isolated Artefact	292235	6427681	Community collection as per AHIP #C0002053	In situ
37-2-4467	BM - IA 09-12	Isolated Artefact	292874	6429137	Community collection as per AHIP #C0002053	In situ
37-2-4482	MTP-AS01-12	Artefact Scatter	293414	6427885	Community collection as per AHIP #C0002053	In situ
37-2-4484	MTP-AS03-12	Artefact Scatter	294152	6427949	Community collection as per AHIP #C0002053	Salvaged
37-2-4486	MTP-IA02-12	Isolated Artefact	293974	6428112	Community collection as per AHIP #C0002053	In situ
37-2-4886	BCA-001	Artefact Scatter	290752	6430436	Not approved for disturbance. In situ conservation.	In situ

MPO Known Aboriginal Heritage Sites (Continued)

AHIMS ID#	Site Name	Site Type	MGA Easting	MGA Northing	Management Measure	Status
37-2-4887	BCA-002	Artefact Scatter	290670	6430565	Not approved for disturbance. In situ conservation.	In situ
37-2-4888	BCA-003	Artefact Scatter	290413	6430574	Not approved for disturbance. In situ conservation.	In situ
37-2-4889	BCA-004	Isolated Artefact	290302	6430667	Not approved for disturbance. In situ conservation.	In situ
37-2-4890	BCA-005	Isolated Artefact	291189	6430360	Not approved for disturbance. In situ conservation.	In situ
37-2-4891	BCA-006	Artefact Scatter	291330	6430386	Not approved for disturbance. In situ conservation.	In situ
37-2-4892	BCA-007	Isolated Artefact	291440	6430483	Not approved for disturbance. In situ conservation.	In situ
37-2-4893	BCA-009	Artefact Scatter	290798	6430614	Not approved for disturbance. In situ conservation.	In situ
37-2-4894	BCA-010	Artefact Scatter	290554	6430705	Not approved for disturbance. In situ conservation.	In situ
37-2-4896	BCA-011	Artefact Scatter	290437	6430691	Not approved for disturbance. In situ conservation.	In situ
37-2-4897	BCA-012	Artefact Scatter	290403	6430779	Not approved for disturbance. In situ conservation.	In situ
37-2-4898	BCA-013	Isolated Artefact	290318	6430749	Not approved for disturbance. In situ conservation.	In situ
37-2-4899	BCA-014	Artefact Scatter	290286	6430757	Not approved for disturbance. In situ conservation.	In situ
37-2-4900	BCA-015	Artefact Scatter	290340	6430859	Not approved for disturbance. In situ conservation.	In situ
37-2-4901	BCA-016	Artefact Scatter	290652	6430768	Not approved for disturbance. In situ conservation.	In situ
37-2-4902	BCA-017	Artefact Scatter	290524	6430777	Not approved for disturbance. In situ conservation.	In situ
37-2-4903	BCA-018	Artefact Scatter	290402	6431033	Not approved for disturbance. In situ conservation.	In situ
37-2-4904	BCA-019	Artefact Scatter	290749	6430871	Not approved for disturbance. In situ conservation.	In situ
37-2-4905	BCA-020	Isolated Artefact	290851	6430884	Not approved for disturbance. In situ conservation.	In situ
37-2-4906	BCA-021	Isolated Artefact	290940	6430765	Not approved for disturbance. In situ conservation.	In situ
37-2-4908	BCA-023	Artefact Scatter	290930	6430997	Not approved for disturbance. In situ conservation.	In situ
37-2-4909	BCA-024	Artefact Scatter	290708	6430970	Not approved for disturbance. In situ conservation.	In situ
37-2-4910	BCA-025	Artefact Scatter	290778	6431073	Not approved for disturbance. In situ conservation.	In situ
37-2-4911	BCA-026	Isolated Artefact	290662	6431085	Not approved for disturbance. In situ conservation.	In situ
37-2-4912	BCA-027	Isolated Artefact	290607	6431057	Not approved for disturbance. In situ conservation.	In situ
37-2-4913	BCA-028	Artefact Scatter	290576	6431041	Not approved for disturbance. In situ conservation.	In situ
37-2-4914	BCA-029	Isolated Artefact	290565	6431013	Not approved for disturbance. In situ conservation.	In situ
37-2-4915	BCA-030	Isolated Artefact	290609	6431025	Not approved for disturbance. In situ conservation.	In situ
37-2-4916	BCA-031	Artefact Scatter	290454	6431201	Not approved for disturbance. In situ conservation.	In situ
37-2-4917	BCA-032	Artefact Scatter	290322	6431253	Not approved for disturbance. In situ conservation.	In situ
37-2-4918	BCA-033	Isolated Artefact	290322	6431313	Not approved for disturbance. In situ conservation.	In situ
37-2-4919	BCA-034	Isolated Artefact	290424	6431295	Not approved for disturbance. In situ conservation.	In situ
37-2-4920	BCA-035	Artefact Scatter	290622	6431280	Not approved for disturbance. In situ conservation.	In situ

MPO Known Aboriginal Heritage Sites (Continued)

AHIMS ID#	Site Name	Site Type	MGA Easting	MGA Northing	Management Measure	Status
37-2-4921	BCA-036	Artefact Scatter	290697	6431216	Not approved for disturbance. In situ conservation.	In situ
37-2-4922	BCA-037	Artefact Scatter	290757	6431282	Not approved for disturbance. In situ conservation.	In situ
37-2-4923	BCA-038	Isolated Artefact	290722	6431181	Not approved for disturbance. In situ conservation.	In situ
37-2-4924	BCA-039	Artefact Scatter	291050	6431277	Not approved for disturbance. In situ conservation.	In situ
37-2-4925	BCA-040	Artefact Scatter	290932	6431118	Not approved for disturbance. In situ conservation.	In situ
37-2-4926	BCA-041	Isolated Artefact	290999	6431121	Not approved for disturbance. In situ conservation.	In situ
37-2-4927	BCA-042	Artefact Scatter	290657	6431480	Not approved for disturbance. In situ conservation.	In situ
37-2-4928	BCA-043	Isolated Artefact	290379	6431682	Not approved for disturbance. In situ conservation.	In situ
37-2-4929	BCA-044	Artefact Scatter	290943	6431923	Not approved for disturbance. In situ conservation.	In situ
37-2-4930	BCA-045	Artefact Scatter	290553	6431804	Not approved for disturbance. In situ conservation.	In situ
37-2-4931	BCA-046	Isolated Artefact	290449	6431823	Not approved for disturbance. In situ conservation.	In situ
37-2-4932	BCA-047	Artefact Scatter	290991	6432161	Not approved for disturbance. In situ conservation.	In situ
37-2-4933	BCA-048	Isolated Artefact	290735	6432120	Not approved for disturbance. In situ conservation.	In situ
37-2-4934	BCA-049	Artefact Scatter	290758	6432158	Not approved for disturbance. In situ conservation.	In situ
37-2-4936	BCA-051	Artefact Scatter	291134	6432277	Not approved for disturbance. In situ conservation.	In situ
37-2-4937	BCA-052	Artefact Scatter	291546	6432355	Not approved for disturbance. In situ conservation.	In situ
37-2-4938	BCA-053	Artefact Scatter	291475	6432402	Not approved for disturbance. In situ conservation.	In situ
37-2-4939	BCA-054	Artefact Scatter	291429	6432460	Not approved for disturbance. In situ conservation.	In situ
37-2-4940	BCA-055	Isolated Artefact	291879	6432349	Not approved for disturbance. In situ conservation.	In situ
37-2-4941	BCA-056	Artefact Scatter	291350	6432433	Not approved for disturbance. In situ conservation.	In situ
37-2-4942	BCA-057	Artefact Scatter	291052	6432378	Not approved for disturbance. In situ conservation.	In situ
37-2-4943	BCA-058	Artefact Scatter	290740	6432675	Not approved for disturbance. In situ conservation.	In situ
37-2-4944	BCA-059	Isolated Artefact	291418	6432553	Not approved for disturbance. In situ conservation.	In situ
37-2-4945	BCA-060	Artefact Scatter	291535	6432634	Not approved for disturbance. In situ conservation.	In situ
37-2-4946	BCA-061	Artefact Scatter	292553	6432712	Not approved for disturbance. In situ conservation.	In situ
37-2-4947	BCA-062	Isolated Artefact	292404	6432641	Not approved for disturbance. In situ conservation.	In situ
37-2-4948	BCA-063	Artefact Scatter	292263	6432776	Not approved for disturbance. In situ conservation.	In situ
37-2-4949	BCA-064	Isolated Artefact	293095	6432749	Not approved for disturbance. In situ conservation.	In situ
37-2-4950	BCA-065	Isolated Artefact	292971	6432756	Not approved for disturbance. In situ conservation.	In situ
37-2-4951	BCA-066	Artefact Scatter	292904	6432825	Not approved for disturbance. In situ conservation.	In situ
37-2-4952	BCA-067	Artefact Scatter	292715	6432796	Not approved for disturbance. In situ conservation.	In situ
37-2-4953	BCA-068	Artefact Scatter	292722	6432870	Not approved for disturbance. In situ conservation.	In situ

MPO Known Aboriginal Heritage Sites (Continued)

AHIMS ID#	Site Name	Site Type	MGA Easting	MGA Northing	Management Measure	Status
37-2-4954	BCA-069	Isolated Artefact	292230	6432902	Not approved for disturbance. In situ conservation.	In situ
37-2-4955	BCA-070	Artefact Scatter	293802	6433983	Not approved for disturbance. In situ conservation.	In situ
37-2-4958	BCA-073	Artefact Scatter	293756	6433570	Not approved for disturbance. In situ conservation.	In situ
37-2-4959	BCA-074	Artefact Scatter	293181	6433661	Not approved for disturbance. In situ conservation.	In situ
37-2-4960	BCA-075	Artefact Scatter	293416	6433434	Not approved for disturbance. In situ conservation.	In situ
37-2-4961	BCA-076	Isolated Artefact	293720	6433329	Not approved for disturbance. In situ conservation.	In situ
37-2-4964	BCA-079	Isolated Artefact	292770	6433564	Not approved for disturbance. In situ conservation.	In situ
37-2-4966	BCA-081	Isolated Artefact	292581	6433653	Not approved for disturbance. In situ conservation.	In situ
37-2-4967	BCA-082	Artefact Scatter	292298	6433310	Not approved for disturbance. In situ conservation.	In situ
37-2-4968	BCA-083	Isolated Artefact	292335	6433193	Not approved for disturbance. In situ conservation.	In situ
37-2-4970	BCA-085	Isolated Artefact	292730	6433101	Not approved for disturbance. In situ conservation.	In situ
37-2-4971	BCA-086	Artefact Scatter	293079	6433071	Not approved for disturbance. In situ conservation.	In situ
37-2-4972	BCA-087	Artefact Scatter	292296	6433043	Not approved for disturbance. In situ conservation.	In situ
37-2-4978	BCA-088	Artefact Scatter	292288	6433076	Not approved for disturbance. In situ conservation.	In situ
37-2-4979	BCA-089	Artefact Scatter	292422	6432977	Not approved for disturbance. In situ conservation.	In situ
37-2-4980	BCA-090	Artefact Scatter	292668	6432977	Not approved for disturbance. In situ conservation.	In situ
37-2-4981	BCA-091	Artefact Scatter	292935	6432906	Not approved for disturbance. In situ conservation.	In situ
37-2-4982	BCA-092	Artefact Scatter	293047	6432957	Not approved for disturbance. In situ conservation.	In situ
37-2-4983	BCA-093	Artefact Scatter	292329	6432923	Not approved for disturbance. In situ conservation.	In situ
37-2-4984	BCA-094	Artefact Scatter	292973	6433740	Not approved for disturbance. In situ conservation.	In situ
37-2-4985	BCA-095	Artefact Scatter	292455	6433875	Not approved for disturbance. In situ conservation.	In situ
37-2-4986	BCA-096	Artefact Scatter	292888	6434068	Not approved for disturbance. In situ conservation.	In situ
37-2-4988	BCA-098	Artefact Scatter	293669	6433028	Not approved for disturbance. In situ conservation.	In situ
37-2-4989	BCA-099	Artefact Scatter	293137	6433053	Not approved for disturbance. In situ conservation.	In situ
37-2-4990	BCA-100	Isolated Artefact	293224	6432986	Not approved for disturbance. In situ conservation.	In situ
37-2-4991	BCA-101	Artefact Scatter	293405	6432992	Not approved for disturbance. In situ conservation.	In situ
37-2-4992	BCA-102	Artefact Scatter	293454	6432961	Not approved for disturbance. In situ conservation.	In situ
37-2-4993	BCA-103	Isolated Artefact	293870	6432999	Not approved for disturbance. In situ conservation.	In situ
37-2-4994	BCA-104	Isolated Artefact	293056	6432867	Not approved for disturbance. In situ conservation.	In situ
37-2-5072	BM-AS27-15	Artefact Scatter	293943	6429212	Community collection as per AHIP #C0002053	In situ
37-2-5073	BM-IAS24-15	Isolated Artefact	294235	6429321	Community collection as per AHIP #C0002053	In situ
37-2-5478	MTP-1789	Open Artefact Site	298380	6432013	Community collection as per AHIP #C0002053	Salvaged

MPO Known Aboriginal Heritage Sites (Continued)

AHIMS ID#	Site Name	Site Type	MGA Easting	MGA Northing	Management Measure	Status
37-2-5479	MTP-1788	Open Artefact Site	297961	6432206	Community collection as per AHIP #C0002053	Salvaged
37-2-5570	Bengalla Road Isolated Artefact	Isolated Artefact	293451	6424647	Not approved for disturbance. In situ conservation.	In situ
	MTP-1353	Open Artefact Site	291097	6431013	Community collection as per AHIP #C0002053	Salvaged
	MTP-1401	Isolated Artefact	292780	6428972	Community collection as per AHIP #C0002053	In situ
	MTP-1402	Isolated Artefact	292715	6428962	Community collection as per AHIP #C0002053	In situ
	MTP-1403	Artefact Scatter	293021	6428842	Community collection as per AHIP #C0002053	In situ
	MTP-1404	Artefact Scatter	293047	6428725	Community collection as per AHIP #C0002053	In situ
	MTP-1405	Artefact Scatter	292950	6428717	Community collection as per AHIP #C0002053	In situ
	MTP-1406	Isolated Artefact	293047	6428659	Community collection as per AHIP #C0002053	In situ
	MTP-1407	Isolated Artefact	293211	6428476	Community collection as per AHIP #C0002053	In situ
	MTP-1408	Isolated Artefact	293037	6428469	Community collection as per AHIP #C0002053	In situ
	MTP-1409	Isolated Artefact	293081	6428077	Community collection as per AHIP #C0002053	In situ
	MTP-1410	Artefact Scatter	292605	6428220	Community collection as per AHIP #C0002053	In situ
	MTP-1411	Artefact Scatter	292924	6427834	Community collection as per AHIP #C0002053	In situ
	MTP-1412	Isolated Artefact	292618	6427620	Community collection as per AHIP #C0002053	In situ
	MTP-1414	Isolated Artefact	293432	6427517	Community collection as per AHIP #C0002053	In situ
	MTP-1415	Isolated Artefact	293473	6427383	Community collection as per AHIP #C0002053	In situ
	MTP-1416	Isolated Artefact	293250	6427188	Community collection as per AHIP #C0002053	In situ
	MTP-1417	Artefact Scatter	292847	6427107	Community collection as per AHIP #C0002053	In situ
	MTP-1418	Artefact Scatter	292863	6427068	Community collection as per AHIP #C0002053	In situ
	MTP-1420	Artefact Scatter	293305	6427082	Community collection as per AHIP #C0002053	In situ
	MTP-1421	Isolated Artefact	293536	6427003	Community collection as per AHIP #C0002053	In situ
	MTP-1422	Isolated Artefact	293531	6426934	Community collection as per AHIP #C0002053	In situ
	MTP-1423	Artefact Scatter	293434	6426963	Community collection as per AHIP #C0002053	In situ
	MTP-1424	Isolated Artefact	293455	6427006	Community collection as per AHIP #C0002053	In situ
	MTP-1425	Artefact Scatter	293469	6426995	Community collection as per AHIP #C0002053	In situ
	MTP-1426	Isolated Artefact	293408	6427035	Community collection as per AHIP #C0002053	In situ
	MTP-1427	Artefact Scatter	293091	6426969	Community collection as per AHIP #C0002053	In situ
	MTP-1428	Isolated Artefact	293092	6426980	Community collection as per AHIP #C0002053	In situ
	MTP-1429	Isolated Artefact	293166	6426943	Community collection as per AHIP #C0002053	In situ
	MTP-1430	Artefact Scatter	293356	6426941	Community collection as per AHIP #C0002053	In situ

MPO Known Aboriginal Heritage Sites (Continued)

AHIMS ID#	Site Name	Site Type	MGA Easting	MGA Northing	Management Measure	Status
	MTP-1431	Isolated Artefact	293370	6426919	Community collection as per AHIP #C0002053	In situ
	MTP-1432	Isolated Artefact	293371	6426910	Community collection as per AHIP #C0002053	In situ
	MTP-1433	Artefact Scatter	293498	6426876	Community collection as per AHIP #C0002053	In situ
	MTP-1434	Artefact Scatter	293537	6426898	Community collection as per AHIP #C0002053	In situ
	MTP-1435	Isolated Artefact	293510	6426810	Community collection as per AHIP #C0002053	In situ
	MTP-1436	Isolated Artefact	293502	6426800	Community collection as per AHIP #C0002053	In situ
	MTP-1437	Isolated Artefact	293236	6426773	Community collection as per AHIP #C0002053	In situ
	MTP-1438	Isolated Artefact	293048	6426622	Community collection as per AHIP #C0002053	In situ
	MTP-1439	Isolated Artefact	293051	6426649	Community collection as per AHIP #C0002053	In situ
	MTP-1440	Isolated Artefact	293137	6426705	Community collection as per AHIP #C0002053	In situ
	MTP-1442	Isolated Artefact	292906	6426527	Community collection as per AHIP #C0002053	In situ
	MTP-1443	Artefact Scatter	293165	6426567	Community collection as per AHIP #C0002053	In situ
	MTP-1444	Artefact Scatter	293250	6426545	Community collection as per AHIP #C0002053	In situ
	MTP-1445	Isolated Artefact	293054	6426414	Community collection as per AHIP #C0002053	In situ
	MTP-1447	Isolated Artefact	293047	6426328	Community collection as per AHIP #C0002053	In situ
	MTP-1448	Isolated Artefact	293029	6426321	Community collection as per AHIP #C0002053	In situ
	MTP-1449	Isolated Artefact	293094	6426207	Community collection as per AHIP #C0002053	In situ
	MTP-1450	Isolated Artefact	293207	6426362	Community collection as per AHIP #C0002053	In situ
	MTP-1451	Artefact Scatter	293202	6426142	Community collection as per AHIP #C0002053	In situ
	MTP-1452	Isolated Artefact	293066	6425976	Community collection as per AHIP #C0002053	In situ
	MTP-1453	Isolated Artefact	293074	6425979	Community collection as per AHIP #C0002053	In situ
	MTP-1454	Artefact Scatter	293115	6426016	Community collection as per AHIP #C0002053	In situ
	MTP-1455	Artefact Scatter	293140	6426072	Community collection as per AHIP #C0002053	In situ
	MTP-1456	Isolated Artefact	293181	6426061	Community collection as per AHIP #C0002053	In situ
	MTP-1457	Isolated Artefact	293177	6426087	Community collection as per AHIP #C0002053	In situ
	MTP-1458	Isolated Artefact	293344	6426197	Community collection as per AHIP #C0002053	In situ
	MTP-1459	Artefact Scatter	293384	6426185	Community collection as per AHIP #C0002053	In situ
	MTP-1461	Isolated Artefact	293430	6426679	Community collection as per AHIP #C0002053	In situ
	MTP-1463	Artefact Scatter	293560	6426864	Community collection as per AHIP #C0002053	In situ

MPO Known Aboriginal Heritage Sites (Continued)

AHIMS ID#	Site Name	Site Type	MGA Easting	MGA Northing	Management Measure	Status
	MTP-1705	Isolated Artefact	292159	6427968	Not approved for disturbance. In situ conservation.	In situ
	MTP-1707	Isolated Artefact	292523	6427623	Community collection as per AHIP #C0002053	In situ
	MTP-1709	Isolated Artefact	292531	6427610	Community collection as per AHIP #C0002053	In situ
	MTP-1716	Isolated Artefact	298513	6429291	Not approved for disturbance. In situ conservation.	In situ
	MTP-1800	Isolated Artefact	296814	6431596	Community collection as per AHIP #C0002092	Salvaged

- Source: Mount Pleasant Operation Aboriginal Heritage Site Database (South East Archaeology, December 2018).
- Changes to the management of known Aboriginal heritage sites listed in Appendix C may be required as a result of progressive updates to the Mount Pleasant Operation Aboriginal Heritage Site Database or as the results of any actions or management undertaken in accordance with this Aboriginal Heritage Management Plan (AHMP). For example, an increase to the spatial extent of a site may result in a change in the level or type of impact, and hence require an update to the proposed management of the site. Any changes to the management proposed for any of the sites described in Appendix C will be undertaken based on advice from a suitably qualified archaeologist and in consultation with the attending representative of the Registered Aboriginal Parties (RAPs).
- This table only includes those Aboriginal sites located within the extent of the Modified Development Consent DA 92/97 boundary. All sites located to the south of Wybong Road and that are also outside the approved AHIP boundaries are excluded.

APPENDIX D

MOUNT PLEASANT OPERATION GROUND DISTURBANCE PERMIT

GROUND DISTURBANCE PERMIT

Permit to be completed with reference to Ground Disturbance Permit Procedure ME-EMS-PRO-02

Permit Criteria

This permit must be completed for all surface disturbance work including slashing, fencing, tree clearing, removal of topsoil, demolition and access to rehabilitation areas

Part 1 – Task Details (to be completed by the person requesting the permit)

Site	Mount Pleasant Operation	Permit ID Number:	MPO-GDP-
Company Name:		Date:	
Permit Holder:		Plan provided?	<input type="checkbox"/> Yes <input type="checkbox"/> No

Note



A plan must be provided, unless otherwise agreed to with the Environmental Superintendent (or Delegate), which includes the entire area to be disturbed, access areas and park-up areas, for approval of this permit. Where applicable erosion and sediment control, and stockpile and rehabilitation information must also be included. A change in the conditions of this Permit may require a reassessment of this Permit.

Proposed start date		Expected duration:		(weeks)
Job location:				
Job description:	<input type="checkbox"/>	<input type="checkbox"/>	<input type="checkbox"/>	<input type="checkbox"/>
	Slashing	Vegetation clearing	Topsoil removal	Demolition
Details of activities: Include summary of task, reason, purpose, size of disturbance (ha), boundaries and the expected duration, including rehabilitation				
Is demarcation or pegging of the work area required? (Demarcation is mandatory except for routine slashing)	<input type="checkbox"/> No	<input type="checkbox"/> Yes -	Entire area is to be clearly demarcated Demarcation to be confirmed by pre-clearing survey - Part 9 to be completed	
Is the task area within approval boundaries? (Where demarcation of an external approval boundary is required it must be performed by a qualified surveyor – Part 10 to be completed)	<input type="checkbox"/> No	<input type="checkbox"/> Yes -	Describe below how boundaries are identified? <div></div>	
Is the specific task permitted under any existing approvals?	<input type="checkbox"/> No	<input type="checkbox"/> Yes -	If no, additional approval required, discuss with the Environmental Superintendent.	
Will infrastructure be removed or decommissioned as part of this Permit? Includes fences, powerlines, pipelines, cables and similar, houses, yards etc.	<input type="checkbox"/> No	<input type="checkbox"/> Yes -	List affected infrastructure in consultation with Land and Property Superintendent. <div></div>	
Will topsoil and/or vegetation be removed, relocated or stockpiled as part of this Permit?	<input type="checkbox"/> No	<input type="checkbox"/> Yes -	Pre-disturbance survey required – Part 5 and 6 to be completed. Clearing & Stockpiles required – Part 7 to be completed	
Are water courses located within or near work area? Includes designated water courses, creeks, tributaries or drainage lines	<input type="checkbox"/> No	<input type="checkbox"/> Yes -	Erosion and sediment control required Details must be included on plan For designated water courses, additional approval is required – consult with Environmental Superintendent	
Is erosion and sediment control required for this task?	<input type="checkbox"/> No	<input type="checkbox"/> Yes -	Erosion and sediment control required – Part 3 to be completed	
Will the works impact on any statutory environmental points? Includes potential impacts on air quality monitoring equipment and discharge points etc.	<input type="checkbox"/> No	<input type="checkbox"/> Yes -	Include details in comments below	

Is drilling or excavation required as part of this task?	<input type="checkbox"/> No <input type="checkbox"/> Yes -	Additional permits maybe required – discuss requirements with Environmental Superintendent, including liaison with Survey Team and Dial Before You Dig.
Is the disturbance to be conducted on land owned by the operation?	<input type="checkbox"/> No <input type="checkbox"/> Yes -	If No, seek guidance from the Environmental Superintendent to confirm if further approvals are required.
Are access tracks required to the area and included in this disturbance permit?	<input type="checkbox"/> No <input type="checkbox"/> Yes -	Include details in comments below

Part 2a – Land and Property Superintendent (or Delegate) Infrastructure Disturbance (mandatory for all permits)

Will any infrastructure be removed as part of this permit? Including fences, powerlines, pipelines, cables and similar, houses, yards etc. If yes, undertaken relevant management and mitigation measures to ensure no impact to land and property.

Date	Time	Contact number (mobile)	Name (printed)	Signature

Part 2b – Environmental Superintendent (or Delegate) Work Area Visit (mandatory for all permits)

Environmental Superintendent (or Delegate) – Initial inspection

I have physically visited the proposed disturbance work area and I am aware of the scope and requirements of the proposed work.

Date	Time	Contact number (mobile)	Name (printed)	Signature

Part 3 – Erosion and Sediment Control (to be completed by the person requesting the permit) ☐ Required ☐ Not Required

Only applicable if Erosion and Sediment control is required from Part 1, to be completed by the Permit Holder



Note

All erosion and sediment plan requirements must be completed prior to any disturbance activity commencing

Erosion and sediment plan	<input type="checkbox"/> Not Required <input type="checkbox"/> Required – all elements below must be completed Sediment and erosion control plans attached Scale map of affected areas and details included on site plan																				
Sediment dam(s)	<input type="checkbox"/> Not Required <input type="checkbox"/> Required – all elements below must be completed <table border="1"> <thead> <tr> <th colspan="5">Sediment dam calculations</th> </tr> <tr> <th>Area (ha) (Total catchment area)</th> <th>Settling zone vol (m³)</th> <th>Sediment storage vol (m³)</th> <th>Total basin vol (m³)</th> <th>Flocculant (if required)</th> </tr> </thead> <tbody> <tr> <td></td> <td></td> <td></td> <td></td> <td></td> </tr> <tr> <td></td> <td></td> <td></td> <td></td> <td></td> </tr> </tbody> </table>	Sediment dam calculations					Area (ha) (Total catchment area)	Settling zone vol (m ³)	Sediment storage vol (m ³)	Total basin vol (m ³)	Flocculant (if required)										
Sediment dam calculations																					
Area (ha) (Total catchment area)	Settling zone vol (m ³)	Sediment storage vol (m ³)	Total basin vol (m ³)	Flocculant (if required)																	
Controls List all required controls to manage erosion and sediment for permit approval. Specific Permit Conditions must be listed in Part 8																					

Part 4 – Community Interaction *(to be completed by the Environmental Superintendent or Delegate in consultation with External Relations Manager)*

Is the proposed area within 2 km of sensitive receivers?	<input type="checkbox"/> No – go to Part 5	<input type="checkbox"/> Yes - List details and include on final plan
Does any member of the public need to be contacted?	<input type="checkbox"/> No	<input type="checkbox"/> Yes - List contact details
Are there any additional requirements from public contact?	<input type="checkbox"/> No	<input type="checkbox"/> Yes - List Specific Permit Conditions in Part 8

Controls

Details of any procedures, operating hour limits or contact information. Specific Permit Conditions must be listed in Part 8.

Part 5 – Cultural/European Heritage *(to be completed by the Environmental Superintendent or Delegate)*

If any response is unknown, complete required level of due diligence to enable a response.

Has a Cultural Heritage/European clearance been obtained within the proposed disturbance area?	<input type="checkbox"/> Yes Verify location on plan and provide details, list any controls below
	<input type="checkbox"/> No Conduct due diligence of proposed disturbance area
Are Cultural/European Heritage sites located within the disturbance area, including access tracks?	<input type="checkbox"/> Yes Identify all known European or Cultural Heritage sites on plan, list any controls below
	<input type="checkbox"/> No Verify against existing site data

Controls

List all required controls to manage Cultural/European heritage for Permit approval. Specific Permit Conditions must be listed in Part 8.

Part 6 – Ecology *(to be completed by the Environmental Superintendent or Delegate)*

If any response is unknown, complete required level of due diligence to enable a response.

Is any significant flora or fauna located in the area to be disturbed?	<input type="checkbox"/> Yes List controls below
	<input type="checkbox"/> No No further action required?
Are any sensitive wildlife habitats located in the area to be disturbed?	<input type="checkbox"/> Yes List controls below
	<input type="checkbox"/> No No further action required?
Are there any site specific ecology requirements for the area to be disturbed? <i>Includes tree or habitat clearing restrictions etc. Wildlife spotter / catcher required</i>	<input type="checkbox"/> Yes List controls below
	<input type="checkbox"/> No No further action required?

Controls

List all required controls to manage ecology for permit approval. Specific Permit Conditions must be listed in Part 8.

Part 7 – Clearing and Stockpiles

(to be completed by the person requesting the permit)

☐ Required ☐ Not Required

Is vegetation to be cleared and/or topsoil to be stripped?	<input type="checkbox"/> Yes Complete relevant section(s) below
	<input type="checkbox"/> No This part not applicable, go to Part 8

Topsoil management *(only applicable if stripping topsoil)*

Is topsoil strip depth known?	<input type="checkbox"/> Yes Enter strip depth: 100-300 millimetres
	<input type="checkbox"/> No Confirm strip depth with Environmental Superintendent
Can topsoil be directly placed on rehabilitation areas?	<input type="checkbox"/> Yes Include location details on plan and Specific Permit Requirements in Part 8
	<input type="checkbox"/> No

Part 7 – Clearing and Stockpiles *(continued)*

Topsoil stockpiles *(only applicable if stockpiling topsoil)*

Maximum topsoil stockpile height permitted:	Maximum Height:	Metres(<3metres)
Is the topsoil stockpile(s) location included on the plan?	<input type="checkbox"/> Yes	Confirm correct location details on plan
	<input type="checkbox"/> No	Update plan to include details
Is stockpile drainage adequate?	<input type="checkbox"/> Yes	Environmental Superintendent to confirm erosion and sediment plan
	<input type="checkbox"/> No	Update erosion and sediment plan to include topsoil stockpile
Are there site specific conditions / requirements for topsoil stockpiles?	<input type="checkbox"/> Yes	Update Specific Permit Conditions in Part 8
	<input type="checkbox"/> No	No further action

Vegetation management *(only applicable if clearing vegetation)*

Can vegetation be directly placed on rehabilitation areas?	<input type="checkbox"/> Yes	Include location details on plan and Specific Permit Requirements in Part 8
	<input type="checkbox"/> No	Complete vegetation stockpile sub-section below

Vegetation stockpiles *(only applicable if stockpiling vegetation)*

Maximum vegetation stockpile height permitted:	Maximum Height:	Metres(<3metres)
Is the vegetation stockpile(s) location included on the plan?	<input type="checkbox"/> Yes	Confirm correct location details on plan
	<input type="checkbox"/> No	Update plan to include details
Is stockpile drainage adequate?	<input type="checkbox"/> Yes	Environmental Superintendent to confirm erosion and sediment plan
	<input type="checkbox"/> No	Update erosion and sediment plan to include vegetation stockpile
Are there site specific conditions / requirements for vegetation stockpiles?	<input type="checkbox"/> Yes	Update Specific Permit Conditions in Part 8
	<input type="checkbox"/> No	No further action

Controls

List all required stockpile controls for permit approval. Specific Permit Conditions must be listed in Part 8.

Part 8 – Specific Permit Conditions *(to be completed by the Environmental Superintendent)*

1.	All disturbance must remain within the GDP application area, no disturbance or machinery is to be outside the peg/survey line. If GDP markers have been removed/knocked over, supervisor must be notified and area must be re-surveyed and markers re-instated before disturbance proceeds.
2.	Dust shall be kept to a minimum in accordance with the Air Quality Management Plan.
3.	Should archaeological sites be discovered, works are to stop immediately and MACH Energy notified.
4.	Works to be undertaken in progressive manner and disturbance minimised where practical.
5.	Erosion and sediment controls to be installed prior to stripping of topsoil/disturbance. All controls to be installed and maintained in accordance with Blue Book principles and in accordance with ESCP outlined in GDP.
6.	
7.	
8.	
9.	
10.	

Part 9 – Survey (Boundary Check) Signoff (to be completed by the person requesting the permit)

Approval Boundaries Check: ☐

Survey Inspection

The proposed disturbance area is within approved disturbance limits and has been clearly demarcated, relevant to the tasks, and clearly identifies required boundaries to meet the requirements of this permit.

A survey has been completed, for the requirements detailed above and confirmed that demarcation and construction of controls identified in Part 3 have been constructed to design.

Date	Time	Contact number (mobile)	Name (must be qualified surveyor)	Signature

Part 10 – Permit Approval

Environmental Superintendent (or Delegate) Approval

I have reviewed the contents of this Permit and confirm that all information, where applicable, is correct and has been completed to site requirements.

I have inspected the work area and pre-disturbance controls and all pre-disturbance activities, where applicable, have been completed to the Permit requirements.

The Permit Issuer is aware of the approved scope, all Part 8 – Specific Permit Conditions and any other aspects for completion of work related to this Permit

I Authorise approval of this Permit to the defined scope, and additional conditions listed in Part 8 – Specific Permit

Pre-Clearance inspection completed including the following:

- ☐ Erosion and sediment controls (not confirmed by survey) are installed
- ☐ Habitat trees have been identified and any controls specified are in place
- ☐ Area is adequately demarcated
- ☐ Access to the site is adequate and where applicable covered by the permit
- ☐ Any site specific controls (where identified) have been installed

Comments:

Refer to Part 8 for comments.

Date	Time	Contact number (mobile)	Name (printed)	Signature



Caution

No further on the ground works can proceed until Part 10 is completed. All pre-disturbance controls must be in place.

Permit Holder

I am authorised to perform the role of Permit Holder for this Permit.

I have read and understood the contents and conditions of this permit and any related procedures, and I agree to abide by these requirements. I have communicated the requirements of this permit to those working under the approval of this permit.

Any proposed change to the scope or conditions of this permit will be discussed with the Environmental Superintendent (or Delegate) first. I will comply with all requirements, including reporting requirements.

Date	Time	Contact number (mobile)	Name (printed)	Signature

Part 11 – Attachments (to be completed by the person requesting the permit)

All attached documents, directly related to this Permit, are to be listed below. These will include a risk assessment and an Erosion and Sediment Control Plan at a minimum.

Date	Reference number	Title

Part 12 – Task Monitoring and Inspections *(includes Permit Holder, Environmental Superintendent etc.)*

Record of planned and unplanned task monitoring and inspections

Date	Time	Name (printed)	Signature	Comments

Part 13 – Worker Sign-on – Review and Re-sign Weekly

Date	Time	Name (printed)	Signature	Comments

Part 14 – Amendments (completed by the Permit Holder and Environmental Superintendent (or Delegate), if required)		<input type="checkbox"/> Required	<input type="checkbox"/> Not Required	
Amendment:	<input type="checkbox"/> Updated job description and site plan, including expected duration			
	<input type="checkbox"/> Update survey of work area, if required			
	<input type="checkbox"/> Confirm area within approval boundaries			
	<input type="checkbox"/> Update DBYD, if required			
	<input type="checkbox"/> Update erosion and sediment control works, if required			
	<input type="checkbox"/> Confirm no impact to community			
	<input type="checkbox"/> Confirm no impact to cultural or European heritage			
	<input type="checkbox"/> Confirm no impact to ecology			
	<input type="checkbox"/> Complete site visit, if required			
	<input type="checkbox"/> Confirm updated topsoil and/or vegetation clearing and stockpiles, if required			
Comments <i>Including additional specific permit conditions.</i>				
Environmental Superintendent (or Delegate) Amendment Assessment				
<i>An assessment of the amendment/s has been completed, as per the above checklist. Additional works outlined in the amendment/s can now be completed.</i>				
<i>Date</i>	<i>Time</i>	<i>Contact number (mobile)</i>	<i>Name (printed)</i>	<i>Signature</i>
Permit Holder Amendment Assessment				
<i>An assessment of the amendment/s has been completed, as per the above checklist. Additional works outlined in the amendment/s can now be completed.</i>				
<i>Date</i>	<i>Time</i>	<i>Contact number (mobile)</i>	<i>Name (printed)</i>	<i>Signature</i>

Part 15 – Post-Disturbance Assessment

(completed by the Permit Holder and Environmental Superintendent (or Delegate) on permit completion/cancellation, if required)

☐ Required

☐ Not Required

Post-Disturbance Assessment completed including:

- ☐ All rubbish removed from work area(s)
- ☐ All pegs and flagging tape removed
- ☐ All plant and equipment removed from the work area(s)
- ☐ Erosion and sediment controls completed to plan
- ☐ All rehabilitation work completed to requirements (including access tracks)
- ☐ Landholder satisfied with rehab works (where applicable)
- ☐ Stockpiles constructed to requirements (where applicable)
- ☐ Site plan updated to reflect any changes (stockpiles, dams etc. where applicable)
- ☐ Has clearing been completed in accordance with the permit?
- ☐ Has survey completed an “as constructed pick up”?

Comments

Instructions or requirements relevant to post-disturbance inspections.

Environmental Superintendent (or Delegate) Post Disturbance Assessment

A post-disturbance assessment has been completed for the area of disturbance authorised by this Permit. All works have been inspected, as noted above, and have been completed to site requirements. This Permit can now be completed/cancelled.

Date

Time

Contact number (mobile)

Name (printed)

Signature

Permit Holder Post Disturbance Assessment

A post-disturbance assessment has been completed for the area of disturbance authorised by this permit. All works have been inspected, as noted above, and have been completed to site requirements. This permit can now be completed/cancelled.

Date

Time

Contact number (mobile)

Name (printed)

Signature

Part 16 – Permit Completion / Cancellation (all signatures required)

☐ Permit Complete

☐ Permit Cancelled (comments required)

The task activities authorised by this permit are complete, or no longer required. All required inspections have been completed
No further work is permitted under the authority of this permit

Comments

Cancellation must include reasons.

Environmental Superintendent (or Delegate)

All Environmental aspects of this permit have been completed (including cancelled) to site requirements.

Date

Time

Contact number (mobile)

Name (printed)

Signature

Permit Holder

All work has been completed (or cancelled) to satisfy the requirements of this permit.

Date

Time

Contact number (mobile)

Name (printed)

Signature

APPENDIX E

SCARRED TREE REMOVAL PROTOCOL

The removal of an Aboriginal scarred tree site will follow the below four step procedure:

1. Pre-removal preparation;
2. Removal/relocation;
3. Storage; and
4. Management/preservation.

Pre-removal Preparation

A qualified arborist will be engaged to plan, conduct and direct the tree removal works. The arborist is responsible for assessing the most appropriate method of removing each tree based on specific factors such as species, condition and location.

A qualified archaeologist will be engaged to attend the removal in order to address potential archaeological issues such as exposure of artefacts during topsoil disturbances.

A pre-removal planning meeting will be held onsite that includes MACH Energy Pty Ltd (MACH Energy) representatives, the arborist, attending Registered Aboriginal Parties (RAPs) and the qualified archaeologist. This allows all parties to discuss the works program and any logistical issues. The pre-removal planning meeting may be held on the day of the tree removal or before.

The following equipment may be required:

- Backhoe.
- Large front-end loader.
- Excavator.
- 25 tonne all-terrain crane.
- 50 tonne crane.
- Tipper (for hay bales for bedding).
- Elevated work platform.
- 20 tonne soft slings.
- Water truck.
- Wool bags or similar for bedding.
- Concrete blocks for plinths.
- Chain saws.
- Carpet or similar for wrapping scar and bole of tree.
- Hazard cones, bunting signage etc.

Removal/Relocation

The following steps provide a guide for the tree removal. This process will be subject to modification based on the arborist's recommendations.

1. Prepare access and safe work area, including a barricaded exclusion zone.
2. Wrap carpet or similar around scar for protection.
3. Erect an elevated platform in order to remove overhanging branches and limbs (if required).

4. Attach lift swing.
5. Use backhoe to trench around the tree in order to expose the base of the bole (trunk) above the roots.
6. Once the trench has been excavated and the base of the bole cut, the crane can begin removing the tree from the trench.
7. Load the tree on the truck for transportation and relocate the tree to a keeping place or storage area.
8. Tree can then be cleaned and cared for including application of pest control.

Storage

This section describes the process for storage of the trees. This process will be subject to modification based on the arborist's recommendations.

Trees will be placed on non-timber based sleepers such as a high strength concrete block or plinths. The storage facility must be of sufficient size to adequately store and maintain the number and sizes of all removed trees. The facility must be suitable for enabling cleaning and maintenance of the trees. A tag, identifying the tree, including the Aboriginal Heritage Information Management System (AHIMS) reference number and Site Name will be placed on the tree.

In addition, a barrier layer of acrylic resin at the base or other suitable area of the tree and an indelible pigment based pen will be used to apply the registration number of the scarred tree.

Preservation – Cleaning

This section describes the process for preservation (including cleaning) of the trees. This process will be subject to modification based on the arborist's recommendations.

Many trees suffer from termite activity and rotting which subsequently hollows the tree's trunk. Therefore, all termite detritus will be attempted to be cleared from the inside of the trunk and the outer surface as far as practical without damaging the scar for which the tree has been salvaged for. Termite detritus will be removed using brushes and probes and then vacuumed. Insects recovered during this process will be identified to determine an appropriate eradication procedure. Insect traps such as glue pads will be placed throughout the storage container or shed as required.

Preservation – Seasoning

This section describes the process for preservation (including seasoning) of the trees. This process will be subject to modification based on the arborist's recommendations.

Should the scarred tree that is to be removed be a living or 'green' tree it must be stored indoors until the moisture content is below 20 per cent (%). Trees with moisture content less than 20% are unlikely to support decay fungi degradation and should also be relatively physically stable. In dry conditions, the trees will age and season readily.

Once seasoned, high temperatures should not affect the trees, however 'green' humidity may obstruct the drying process. Humidity indicators and moisture detection strips may be used as a guide to ventilation requirements. Such requirement may be as simple as opening the container or shed doors on a dry day. The scarred trees will be monitored regularly (monthly) during the initial stages of their storage.

APPENDIX F

EXAMPLE ADMINISTRATION COORDINATOR APPLICATION FORM

APPENDIX F
ADMINISTRATION COORDINATOR APPLICATION FORM

If you wish to be considered as an administration coordinator for the management of Aboriginal heritage at the Mount Pleasant Operation, please address the following criteria:

1. What is the name of your Registered Aboriginal Party?

2. Are you a member of a Native Title group?

☐ Yes ☐ No

If yes, please provide further details:

3. Are you a member of any of the Wanaruah Local Aboriginal Land Council?

☐ Yes ☐ No

4. Do you have any specific cultural knowledge of the investigation area or of any Aboriginal place(s) or object(s) within it?

☐ Yes ☐ No

If yes, please provide further details:

5. How many adult members does your Registered Aboriginal Party represent?

6. Please provide documented verification of your response to Question 4 (above) (e.g. please list all adult members).

7. How many years of experience does each of your proposed fieldworker(s) have in Aboriginal cultural heritage surveys? Please provide the corresponding name and projects previously involved in.

8. Does your Registered Aboriginal Party provide employment opportunities for the local (or wider) Aboriginal community? If so, please describe below.

9. Does your proposed fieldworker(s) have any specialist skills or knowledge which might assist in the investigation?

☐ Yes ☐ No

If yes, please specify:

10. Is your proposed fieldworker(s) 'fit for duty', including the ability to survey rugged terrain, all day in various weather conditions?

☐ Yes ☐ No

(Please note that MACH Energy may require a medical certificate if MACH Energy considers that an individual may not be fit for work).

11. Are your proposed fieldworker(s) willing to undertake random Drug and Alcohol testing (including the provision of mouth swabs and urine samples) at their induction and/or at any time during the field survey?

☐ Yes ☐ No

TO BE COMPLETED PRIOR TO SUBMISSION:

Name of Registered Aboriginal Party	
Contact Name	
ABN	
Signature	
Date	

APPENDIX G

ABORIGINAL HERITAGE IMPACT PERMITS

Issue of Aboriginal Heritage Impact Permit

National Parks and Wildlife Act 1974



Office of
Environment
& Heritage

Your reference: MACH ENERGY Mount Pleasant Coal Mine AHIP Application
Our reference: AHIMS No. 4005 /EF16/6784 DOC16/321438-865
Notice number: C0002052
Contact: Nicole Davis (02) 49273156

Mr Chris Lauritzen
General Manager – Resource Development
MACH Energy Australia Pty Ltd
2/179 Grey Street
Brisbane, QLD 4101

NOTICE OF THE ISSUE OF ABORIGINAL HERITAGE IMPACT PERMIT # C0002053

Issued pursuant to section 90C (4) of the *National Parks and Wildlife Act 1974*

BACKGROUND

- A. MACH Energy Australia Pty Ltd (the applicant) with assistance from Rio Tinto Coal Australia (RTCA), has applied to the Office of Environment and Heritage (OEH) under section 90A of the *National Parks and Wildlife Act 1974* (NPW Act) for an Aboriginal Heritage Impact Permit (AHIP). MACH Energy Australia Pty Ltd has submitted an AHIP application in relation the proposal to commence, in late 2016, the development of the Mount Pleasant (Mining Lease 1645) Coal Mine (the Project) near Muswellbrook NSW 2333.
- B. The Project was the subject of an Environmental Impact Statement (EIS) in 1996. The EIS was approved in 1997, with a Development Control Plan (DCP) - DA92/97 - issued in 1999. The DCP noted that the proposed mine site had been the subject of cultural heritage investigations in 1995. In 2010 RTCA submitted a Modification application for DCP DA92/97 to accommodate proposed changes in mine design and infrastructure layout. The modified DCP was approved by the Department of Planning and Infrastructure in 2011. At this time, RTCA was planning to commence the development of the Project and an AHIP application was submitted to the OEH. OEH granted AHIP #11311247 for the Project Stage 1 Development Area in December 2011 with a term of five years (expiring on 23 Dec 2016).
- C. Due to a number of business and market circumstances the Project did not proceed in 2011 and has since been subject to internal RTCA review and feasibility studies. As a result of these studies RTCA has refined and changed some of the aspects of the mine design and infrastructure. These design changes have altered the originally planned development footprint with some additional areas not included in the 2011 AHIP consent boundary being required and other areas within the 2011 AHIP area not being required for development before 2020 when the DCP DA92/97 expires.
- D. RTCA and MACH consulted with OEH in March 2016 to seek advice on their requirements for a variation to the 2011 AHIP #11311247 or for a new AHIP consent application and RAP

Issue of Aboriginal Heritage Impact Permit

National Parks and Wildlife Act 1974



Office of
Environment
& Heritage

consultation requirements to support either a variation or new AHIP consent assessment process. OEH advised that to accommodate the variations in the planned 2016 development footprint a new AHIP consent application will need to be submitted for assessment and approval.

- E. The Project area encompasses is 5083 ha with the 2016 AHIP application area {AA} covering 2,780 hectares or approximately 54.7% of the total Project area. The Project's existing Aboriginal Heritage Management Plan (AHMP) (and its schedules) are the key tool for the management of harm to Aboriginal objects/sites and has been developed to address the conditions of the DCP. The AHMP Schedule 2 Cultural Heritage Management Measures Database prescribes specific management actions for each of the 765 AHIMS registered sites to be impacted within the 2016 AHIP AA. The AHMP has been formally endorsed by OEH and approved by DP&E (August 2015).
- F. The 2016 AHIP application area provides for Project early works and construction activities, preparation of infrastructure and mining areas and mining operations.
- G. OEH supports the AHIP Application and range of management recommendations which include 'harm' by means of:
- Phased Salvage Excavations, as required;
 - Community Collection, as required;
 - Harm to certain Aboriginal objects through the proposed works; &
 - Harm to all unknown Aboriginal objects within the AHIP application area.
- H. OEH received the application on 11 July 2016.

ISSUE OF ABORIGINAL HERITAGE IMPACT PERMIT

1. OEH has considered the application and supporting information provided, and matters under section 90K of the NPW Act and has decided to issue an **AHIP C0002053** subject to conditions.
2. The AHIP is attached.
3. You should read the AHIP carefully and ensure you comply with its conditions. It is an offence under section 90J NPW Act to fail to comply with the conditions of the AHIP. The maximum penalty that a court may impose on a corporation for failing to comply with this AHIP \$1.1m. OEH can also issue penalty notices for this offence.



.....

Steve Lewer

Acting Senior Team Leader - Planning

Hunter Central Coast Region

(By Delegation)

Date: 25 August 2016

Issue of Aboriginal Heritage Impact Permit

National Parks and Wildlife Act 1974



**Office of
Environment
& Heritage**

INFORMATION ABOUT THIS NOTICE

- Details provided in this notice will be available on OEH's Public Register in accordance with section 188F of the NPW Act.

Variation of this AHIP

- This AHIP may only be varied on application by the AHIP holder or by OEH to correct typographical errors or resolve inconsistencies between conditions of the AHIP. A permit can only be varied by subsequent variation notices.

Appeals against this decision

- You can appeal to the Land and Environment Court against this decision. The deadline for lodging the appeal is 21 days after you were given notice of this decision.

Aboriginal Heritage Impact Permit

Section 90 of the *National Parks and Wildlife Act 1974*



Office of
Environment
& Heritage

AHIP number: C0002053

(AHIMS Permit ID: 4005)

AHIP Issued To:

MACH Energy Australia Pty Ltd
2/179 Grey Street
Brisbane QLD 4101

OEH Office issuing this AHIP

Office of Environment and Heritage
Regional Operations, Hunter Central Coast Region
Level 4, 26 Honeysuckle Drive Newcastle
Locked Bag 1002 DANGAR NSW 2309
Telephone number: (02) 4927 3156
Email: rog.hcc@environment.nsw.gov.au

Additional details for public register

a) Name of development or project	Mount Pleasant Coal Mine Lease – ML 1645
b) Location	Wybong and Kayuga Roads MOUNT PLEASANT NSW 2333
c) Local Government Area(s)	MUSWELLBROOK
d) Description of harm authorised	<ul style="list-style-type: none">• Phased Salvage excavations as required;• Community collection as required;• Harm to certain Aboriginal objects through the proposed works; &• Harm to all unknown Aboriginal objects within the AHIP Application Area.
e) AHIP commencement date and duration	<i>Commencement:</i> 25 August 2016 <i>Duration:</i> 10 years

AHIP TO HARM ABORIGINAL OBJECTS

A. Background

- (i) On 11 July 2016 an application was made to the Chief Executive of the Office of Environment and Heritage (OEH) for an Aboriginal Heritage Impact Permit (AHIP) pursuant to s.90 of the *National Parks and Wildlife Act 1974* (the Act). MACH Energy Australia Pty Ltd (MACH), with assistance from Rio Tinto Coal Australia (RTCA) has submitted an AHIP application in relation to the proposal to commence, in late 2016, the development of the Mount Pleasant (Mining Lease 1645) Coal Mine (the Project) near Muswellbrook NSW 2333.
- (ii) The Project was the subject of an Environmental Impact Statement (EIS) in 1996. The EIS was approved in 1997, with a Development Control Plan (DCP) - DA92/97 - issued in 1999. The DCP noted that the proposed mine site had been the subject of cultural heritage investigations in 1995. In 2010 RTCA submitted a Modification application for DCP DA92/97 to accommodate proposed changes in mine design and infrastructure layout. The modified DCP was approved by the Department of Planning and Infrastructure in 2011. At this time, RTCA was planning to commence the development of the Project and an AHIP application was submitted to the OEH. OEH granted AHIP #11311247 for the Project Stage 1 Development Area in December 2011 with a term of five years (expiring on 23 Dec 2016).
- (iii) Due to a number of business and market circumstances the Project did not proceed in 2011 and has since been subject to internal RTCA review and feasibility studies. As a result of these studies RTCA has refined and changed some of the aspects of the mine design and infrastructure. These design changes have altered the originally planned development footprint with some additional areas not included in the 2011 AHIP consent boundary being required and other areas within the 2011 AHIP area not being required for development before 2020 when the DCP DA92/97 expires.
- (iv) RTCA and MACH consulted with OEH in March 2016 to seek advice on their requirements for a variation to the 2011 AHIP #11311247 or for a new AHIP consent application and RAP consultation requirements to support either a variation or new AHIP consent assessment process. OEH advised that to accommodate the variations in the planned 2016 development footprint a new AHIP consent application will need to be submitted for assessment and approval.
- (v) The Project area encompasses 5083 ha with the 2016 AHIP application area {AA} covering 2,780 hectares or approximately 54.7% of the total Project area. The Project's existing Aboriginal Heritage Management Plan (AHMP) (and its schedules) are the key tool for the management of harm to Aboriginal objects/sites and has been developed to address the conditions of the DCP. The AHMP Schedule 2 Cultural Heritage Management Measures Database prescribes specific management actions for each of the 765 AHIMS registered sites to be impacted within the 2016 AHIP AA. The AHMP has been formally endorsed by OEH and approved by DP&E (August 2015).
- (vi) The 2016 AHIP application area provides for Project early works and construction activities, preparation of infrastructure and mining areas and mining operations.
- (vii) OEH supports the AHIP Application and range of management recommendations which include '*harm*' by means of:
 - Phased Salvage Excavations, as required;
 - Community Collection, as required;
 - Harm to certain Aboriginal objects through the proposed works; &

- Harm to all unknown Aboriginal objects within the AHIP application area.
- (viii) OEH received the application on 11 July 2016.
- (ix) OEH considered the application and supporting information provided, and matters under section 90K of the Act and decided to issue an AHIP subject to conditions.

B. AHIP issued subject to conditions

An AHIP is issued to harm Aboriginal objects identified in Schedules B and C, in accordance with the conditions of this AHIP.

This AHIP is issued pursuant to section 90 of the Act.

C. Commencement and duration of AHIP

This AHIP commences on the date it is signed unless otherwise provided by this AHIP.

Unless otherwise revoked in writing, this AHIP remains in force for:

- (i) 10 years from the date of commencement, that is, until **25 August 2026**.

D. Proposed Works

The AHIP AA is located some 5.5km northwest of Muswellbrook. In general terms, it extends north from Wybong Road (although portions to the west extend to the south linking in to the existing Bengalla Mine) to just south of Castlerock Road in the easternmost section and approximately 1.6km south in the centre portion. At its widest point it extends west from Kayuga Road for approximately 8.5km. The Project area encompasses is 5083 ha with the 2016 AHIP application area covering 2,780 hectares or approximately 54.7% of the total Project area.

The 2016 AHIP application area provides for Project early works and construction activities, preparation of infrastructure and mining areas and mining operations. These works and development phases are summarised below:

Early Works and Construction Activities:

- Upgrade of Wybong Road from Bengalla Link Road to the Project area;
- Construction office, storage, lay down areas and associated facilities;
- Mine infrastructure area including access roads and workshops;
- ROM coal stockpile and stacker/reclaimers, coal handling and preparation plant;
- Rail spur and loop and loader infrastructure;
- Water and sewerage plant, water diversion channels, dams and water pipelines; and
- Powerlines and substations.

Initial Mining Areas Development Activities:

- Construction of interim and long-term access roads, haul roads, lay down areas, parking areas and equipment assembly pads;
- Clearing of mining pre-strip, top soil and overburden dump areas;
- Bulk water management works including diversion channels, drains, dams and pipelines;
- Environmental bunds;
- Mine coal fines tailings dam construction and overburden stockpiles;
- Heavy mobile equipment construction pads and access easement roadway; and

Aboriginal Heritage Impact Permit

Section 90 of the *National Parks and Wildlife Act 1974*



Office of
Environment
& Heritage

- Mine power lines, fixed and mobile substation pads.

Operational Mining Areas

- Development of open cut pits for mining area;
- Construction of pit ramps (locations vary over time) and access haul roads;
- Blasting areas and over burden stockpiles and associated dump roads (locations vary over time);
- Associated pit dumps, temporary/permanent rehabilitation areas, powerlines, pipelines, drainage, pit water dams and pumps; and
- Heavy mobile machinery access roads and maintenance pads.

Note: A Dictionary at the end of the AHIP defines terms used in this document. Further information about this AHIP is also set out after the Dictionary.

Steve Lewer

Acting Senior Team Leader - Planning

Hunter Central Coast Region

(By Delegation)

Date: 25 August 2016

CONTENTS

LAND TO WHICH THIS AHIP APPLIES	6
CONDITIONS	6
Administrative Conditions	6
Operational Conditions	6
Notification and Reporting Conditions	8
General Conditions	100
SCHEDULES	111
Schedule A: Aboriginal objects which must not be harmed	111
Schedule B: Aboriginal objects that may be harmed through the certain actions	111
Schedule C: Aboriginal objects which may be harmed through the proposed works	47
DICTIONARY	84
INFORMATION ABOUT THIS AHIP	86

LAND TO WHICH THIS AHIP APPLIES

The land to which this AHIP applies is shown in Figure (1) The lands to which this AHIP applies - AHIP extent for the Mount Pleasant Coal Mine Lease – ML 1645, Wybong and Kayuga Roads, MOUNT PLEASANT NSW 2333 (page 83 of this AHIP).

CONDITIONS

The conditions of this AHIP specify the actions that are permitted and/or required in relation to areas and Aboriginal objects, which are detailed in the Schedules that follow.

Administrative Conditions

Responsibility for compliance with conditions of AHIP

1. The AHIP holder must ensure that all persons involved in actions or works covered by this AHIP (whether employees, contractors, sub-contractors, agents or invitees) are made aware of and comply with the conditions of this AHIP.

Project manager to oversee the actions relating to this AHIP

2. A suitably qualified and experienced individual must be appointed as a project manager who is responsible for overseeing, for and on behalf of the AHIP holder, all the actions relating to this AHIP.
3. The individual appointed as project manager must be the Mount Pleasant Environment and Community Manager (or equivalent).
4. If an alternative to the nominated project manager is appointed, OEH must be notified of their contact details within 14 days of this appointment.

Actions must be in accordance with AHIP application

5. All actions on the land must be carried out in accordance with the application except as otherwise expressly provided by a condition of this AHIP.

Operational Conditions

Certain Aboriginal objects must not be harmed

6. All human remains in, on or under the land must not be harmed.

Salvage excavations

7. Salvage excavations may be carried out at the six (6) AHIMS registered sites listed in Table B2 (page 11 of this AHIP), and described in Schedule B2.
8. Aboriginal objects that are recovered during the excavations may be analysed on-site and/or may be taken off-site for further analysis.
9. The excavations and analysis of Aboriginal objects must be carried out in accordance with *"Aboriginal Cultural Heritage Assessment Report for the Mount Pleasant Coal Mine (DA*

Aboriginal Heritage Impact Permit

Section 90 of the *National Parks and Wildlife Act 1974*



Office of
Environment
& Heritage

92/97) 2016 Aboriginal Heritage Impact Permit Application, Rio Tinto Australia", that was provided with the application, and/or The Aboriginal Heritage Management Plan required under Condition 36, Schedule 3 of the Mount Pleasant Approval DA 92/97.

10. The excavations must be completed in an area before any harm of Aboriginal objects described in Schedule C can commence in that same area.

Community collection

11. The Registered Aboriginal Parties may be provided with an opportunity to collect Aboriginal objects where practicable and safe to do so across the AHIP AA and described in Schedule B3.
12. The opportunity for community collection must be provided:
 - (a) in accordance with "Aboriginal Cultural Heritage Assessment Report for the Mount Pleasant Coal Mine (DA 92/97) 2016 Aboriginal Heritage Impact Permit Application, Rio Tinto Australia", that was provided with the application, and/or The Aboriginal Heritage Management Plan required under Condition 36, Schedule 3 of the Mount Pleasant Approval DA 92/97, and
 - (b) before any harm of Aboriginal objects described in Schedule C can commence in the area.
13. Aboriginal objects that are recovered during the community collection may be analysed on-site and/or may be taken off-site for further analysis as decided by the Registered Aboriginal Parties.
14. If an opportunity for community collection has been provided and this collection does not occur, the AHIP holder may proceed with any actions to harm Aboriginal objects described in Schedule C, in accordance with the conditions of this AHIP.

Harm of certain Aboriginal objects through the proposed works

15. The Aboriginal objects described in Schedule C may be harmed. Nothing in this condition authorised harm to Aboriginal objects described in Schedule A (whether human remains, Aboriginal objects or 'no-harm areas').
16. Aboriginal objects described in Schedule C must not be harmed unless:
 - (a) all excavations described in Schedule B2 have been completed in the area, and
 - (b) all opportunities for community collection of Aboriginal objects described in Schedule B3 have been provided in the area.

Temporary storage of certain Aboriginal objects

17. Any Aboriginal objects that are removed from the land by actions authorised by this AHIP, must be moved as soon as practicable to the temporary storage location in the table below, pending any agreement reached about the long term management of the Aboriginal objects.
18. The temporary storage location is as follows:

Location name:	Broomfield Homestead Complex
Address:	Broomfield Homestead Complex, via Wybong Road
Storage particulars:	Secure, Locked facility

19. Any Aboriginal objects stored at the temporary storage location must not be further harmed, except in accordance with the conditions of this AHIP.

Long term management of certain Aboriginal objects

20. Requirement 26 "Stone artefact deposition and storage" in the *Code of Practice for Archaeological Investigation of Aboriginal Objects in NSW* (24 September 2010, available online at: <http://www.environment.nsw.gov.au/licences/archinvestigations.htm>) must be complied with.

Access routes

21. Where practicable, existing access routes to parts of the land where actions relating to this AHIP are to be carried out must be used.

Notification and Reporting Conditions

Notification of commencement and completion of actions

22. Written notice and/or email notification must be provided to the OEH office at least 7 days prior to the commencement of actions authorised by this AHIP.
23. Written notice and/or email notification must be provided to the OEH office within 7 days of the completion of actions authorised by this AHIP.

Copy of this AHIP and notices to be provided to Registered Aboriginal Parties

24. A copy of this AHIP must be provided to each Registered Aboriginal Party, within 14 days of receipt of the AHIP from OEH.
25. Where this AHIP is varied or transferred, a copy of the AHIP variation or transfer notice must be provided to each Registered Aboriginal Party, within 14 days of receipt of the notice.

Human remains

26. If any human remains are discovered and/or harmed in, on or under the land, the AHIP holder must:
- (a) not further harm these remains
 - (b) immediately cease all work at the particular location
 - (c) secure the area so as to avoid further harm to the remains
 - (d) notify the local police and OEH's Environment Line on 131 555 as soon as practicable and provide any available details of the remains and their location, and
 - (e) not recommence any work at the particular location unless authorised in writing by OEH.

Incidents which may breach the Act or AHIP

27. The AHIP holder must notify the OEH office in writing as soon as practicable after becoming aware of:
- (a) any contravention of s.86 of the Act not authorised by an AHIP, and/or
 - (b) any contravention of the conditions of this AHIP.

Reports about incidents which may breach the Act or AHIP

28. Where OEH suspects that an incident has occurred which may have breached the Act or AHIP, OEH may request a written incident report, which includes the following:
- (a) the nature of the incident
 - (b) the actual or likely impact of the incident on Aboriginal objects and/or Aboriginal places
 - (c) the nature and location of these Aboriginal objects and/or Aboriginal places, referring to and providing maps and photos where appropriate
 - (d) any conditions of an AHIP which may have been breached, and
 - (e) the measures which have been taken or will be taken to prevent a recurrence of the incident.
29. The incident report must be provided to the OEH office within the timeframe specified in the request.

Provision of Aboriginal Site Impact Recording Form

30. An Aboriginal Site Impact Recording Form must be completed and submitted to the AHIMS Registrar, for each AHIMS site identified in Schedules B and C, within 6 months of the completion of the actions authorised by this AHIP.

Note:

- (i) The Aboriginal Site Impact Recording Form can be found on the OEH website:
<http://www.environment.nsw.gov.au/licences/DECCAHMSSiteRecordingForm.htm>
- (ii) Contact details for the AHIMS Registrar can be found on the OEH website:
<http://www.environment.nsw.gov.au/contact/AHIMSRegistrar.htm>

Report about harm to Aboriginal objects (Salvage Report)

31. A Salvage Excavation Report must be prepared about the actions relating to the harm of Aboriginal objects (as permitted by this AHIP). The report must:
- (a) include a short summary of the report
 - (b) describe any ongoing consultation with or involvement of representatives of Registered Aboriginal Parties in relation to this AHIP
 - (c) describe how any Aboriginal objects or 'no-harm areas' described in Schedule A were managed during the period covered by the AHIP
 - (d) provide details of the Aboriginal objects which were fully or partially harmed in the course of undertaking the actions
 - (e) if any salvage excavations were authorised by this AHIP, provide a description of the methods and results of the salvage excavation
 - (f) detail any community collection of Aboriginal objects undertaken by the Registered Aboriginal Parties
 - (g) comment on the effectiveness of any mitigation measures that were implemented
 - (h) comment on the effectiveness of any management plan which was in place
 - (i) if any Aboriginal objects were moved to a temporary storage location, a description of the nature and types of Aboriginal objects which are now at that location
 - (j) detail the results of any analysis of Aboriginal objects
 - (k) detail the long term management arrangements for any Aboriginal objects, and
 - (l) include a statement confirming that all Aboriginal Site Impact Recording Forms have been completed and submitted to the AHIMS Registrar.

Aboriginal Heritage Impact Permit

Section 90 of the *National Parks and Wildlife Act 1974*



Office of
Environment
& Heritage

32. The Salvage Excavation Report must be submitted to the OEH office within 2 years of the completion of the actions authorised by this AHIP.
33. A copy of the Salvage Excavation Report, including a summary of the report in plain English, must be sent by registered post to each Registered Aboriginal Party within 14 days of the report being submitted to OEH

General Conditions

Indemnity

34. The AHIP holder agrees to indemnify and keep indemnified, the Crown in right of NSW, the Minister administering the Act, the Chief Executive of OEH, and their employees, agents and contractors, in the absence of any willful misconduct or negligence on their part, from and against all actions, demands, claims, proceedings, losses, damages, costs (including legal costs), charges or expenses suffered or incurred by them resulting from:
 - (a) any damage or destruction to any real or personal property; and
 - (b) injury suffered or sustained (including death) by any persons arising out of or in connection with any actions undertaken pursuant to this AHIP.

Release

35. The AHIP holder agrees to release to the full extent permitted by law, the Crown in right of NSW, the Minister administering the Act, the Chief Executive of OEH, and their employees, agents and contractors, in the absence of any willful misconduct or negligence on their part, from all suits, actions, demands and claims of every kind resulting from:
 - (a) any damage or destruction to any real or personal property; and
 - (b) injury suffered or sustained (including death) by any persons arising from or in connection with any actions undertaken pursuant to this AHIP.

Written notice

36. Any requirement to provide written notice to the OEH Newcastle office in this AHIP may be complied with by emailing the notice to the OEH office's email address or by sending by registered post to the OEH office's address. The OEH office's contact details are specified at the front of this AHIP.

SCHEDULES

The following schedules identify the areas and Aboriginal objects that are subject to the conditions of this AHIP.

Schedule A: Aboriginal objects which must not be harmed

A1 Human remains

All human remains in, on or under the land must not be harmed, as specified by the conditions of this AHIP.

A2 Aboriginal objects that are identified on AHIMS

Not applicable

A3 No-harm areas

Not applicable

Schedule B: Aboriginal objects that may be harmed through the certain actions

B1 Movement only

Not applicable

B2 Salvage excavations

Salvage excavations may be carried out at the six (6) AHIMS registered sites identified in the Table B2 below, but only in accordance with the conditions of this AHIP.

The salvage excavation area comprises the following known Aboriginal objects, as identified on AHIMS (excluding any Aboriginal objects described in Schedule A):

Table B2

Portion of Site (whole or part)	AHIMS Site ID	Site Feature	Site Name	Information access restriction? (Y/N)	Easting	Northing	Datum
Whole	37-2-0596	AFT/PAD	B27	No	294005	6427739	GDA
Whole	37-2-1467	AFT/PAD	A1-A4	No	293605	6429299	GDA
Whole	37-2-1468	AFT/PAD	A7-A8	No	293955	6429159	GDA
Whole	37-2-1474	AFT/PAD	B29	No	295265	6430659	GDA
Whole	37-2-1475	AFT/PAD	B32	No	295055	6430049	GDA
Whole	37-2-1462	AFT/PAD	C1	No	297145	6429379	GDA

Aboriginal Heritage Impact Permit

Section 90 of the *National Parks and Wildlife Act 1974*



Office of
Environment
& Heritage

B3 Community collection

Community collection may be carried out where practicable and safe to do so across the AHIP AA and in accordance with the conditions of this AHIP (see Figure 1 Page 83 of this AHIP).

The community collection area includes the following known Aboriginal objects, as identified on AHIMS (excluding any Aboriginal objects described in Schedule A):

Portion of Site (whole or part)	AHIMS Site ID	Site Feature	Site Name	Information access restriction? (Y/N)	Easting	Northing	Datum
Whole	37-2-0563	AFT	Denman Road	No	297105	6429439	GDA
Whole	37-2-0564	AFT	Castle Rock Road 2	No	297355	6430939	GDA
Whole	37-2-0565	AFT	Castle Rock Road 3	No	297355	6430939	GDA
Whole	37-2-0581	AFT	B12	No	293900	6424650	GDA
Whole	37-2-0583	AFT	B14	No	293120	6425630	GDA
Whole	37-2-0586	AFT	B17	No	293705	6426889	GDA
Whole	37-2-0591	AFT	B22	No	293555	6428089	GDA
Whole	37-2-0592	AFT	B23	No	293605	6427989	GDA
Whole	37-2-0593	AFT	B24	No	293655	6427689	GDA
Whole	37-2-0594	AFT	B25	No	293805	6427889	GDA
Whole	37-2-0595	AFT	B26	No	293985	6427769	GDA
Whole	37-2-0596	AFT; POAD	B27	No	294055	6427739	GDA
Whole	37-2-1463	AFT	B36	No	295065	6429569	GDA
Whole	37-2-1465	AFT	C5	No	296650	6429420	GDA
Whole	37-2-1466	AFT	C20	No	296480	6428930	GDA
Whole	37-2-1467	AFT; POAD	A1-A4	No	293605	6429299	GDA

Aboriginal Heritage Impact Permit

Section 90 of the *National Parks and Wildlife Act 1974*



Office of
Environment
& Heritage

Whole	37-2-1468	AFT; POAD	A7-A8	No	293955	6429159	GDA
Whole	37-2-1469	AFT	A33-34	No	294145	6429259	GDA
Whole	37-2-1471	AFT	B21	No	294480	6431230	GDA
Whole	37-2-1472	AFT	B22	No	294410	6430890	GDA
Whole	37-2-1473	AFT	B23	No	295130	6431020	GDA
Whole	37-2-1474	AFT; POAD	B29	No	295265	6430659	GDA
Whole	37-2-1475	AFT; POAD	B32	No	295055	6430049	GDA
Whole	37-2-1478	AFT	E19	No	297845	6431679	GDA
Whole	37-2-1479	AFT	E22	No	298725	6431189	GDA
Whole	37-2-2086	AFT	BEF1	No	298620	6431000	GDA
Whole	37-2-2087	AFT	BMRA1	No	291790	6425589	GDA
Whole	37-2-2088	AFT	BMRA2	No	292802	6426004	GDA
Whole	37-2-2089	AFT	BMRA3	No	292761	6426498	GDA
Whole	37-2-2090	AFT	BMRA4	No	292583	6426881	GDA
Whole	37-2-2091	AFT	BMRA5	No	292094	6427550	GDA
Whole	37-2-2387	AFT	MTP-177	No	294871	6432367	GDA
Whole	37-2-2388	AFT	MTP-178	No	294895	6432425	GDA
Whole	37-2-2533	AFT	MTP-304	No	298751	6431288	GDA
Whole	37-2-2534	AFT	MTP-305	No	298694	6431244	GDA
Whole	37-2-2535	AFT	MTP-306	No	298733	6431508	GDA
Whole	37-2-2536	AFT	MTP-307	No	298738	6431427	GDA
Whole	37-2-2537	AFT	MTP-308	No	298503	6431009	GDA

Aboriginal Heritage Impact Permit

Section 90 of the *National Parks and Wildlife Act 1974*



Office of
Environment
& Heritage

Whole	37-2-2538	AFT	MTP-309	No	298506	6430963	GDA
Whole	37-2-2539	AFT	MTP-310	No	298523	6430921	GDA
Whole	37-2-2540	AFT	MTP-311	No	298488	6430841	GDA
Whole	37-2-2541	AFT	MTP-312	No	298442	6430545	GDA
Whole	37-2-2542	AFT	MTP-339	No	297642	6430781	GDA
Whole	37-2-2543	TRE	MTP-340	No	297578	6430756	GDA
Whole	37-2-2544	AFT	MTP-341	No	297605	6430666	GDA
Whole	37-2-2545	AFT	MTP-342	No	297590	6430324	GDA
Whole	37-2-2546	AFT	MTP-343	No	297651	6430331	GDA
Whole	37-2-2547	AFT	MTP-344	No	297672	6430581	GDA
Whole	37-2-2548	AFT	MTP-345	No	297666	6430638	GDA
Whole	37-2-2549	AFT	MTP-346	No	297690	6430702	GDA
Whole	37-2-2550	AFT	MTP-347	No	297708	6430754	GDA
Whole	37-2-2551	AFT	MTP-348	No	297761	6431208	GDA
Whole	37-2-2552	AFT	MTP-349	No	297799	6431399	GDA
Whole	37-2-2553	AFT	MTP-350	No	297840	6431698	GDA
Whole	37-2-2554	AFT	MTP-351	No	297722.1	6431411.4 6	GDA
Whole	37-2-2555	AFT	MTP-352	No	297979.4 7	6431145.6	GDA
Whole	37-2-2556	AFT	MTP-353	No	298028.9	6431622.1 8	GDA
Whole	37-2-2557	AFT	MTP-354	No	298052.5 2	6431707.6 5	GDA
Whole	37-2-2558	AFT	MTP-355	No	297913	6431524	GDA
Whole	37-2-2560	NAS	Mount Pleasant	No	295150	6429421	GDA

Aboriginal Heritage Impact Permit

Section 90 of the *National Parks and Wildlife Act 1974*



Office of
Environment
& Heritage

			702				
Whole	37-2-2561	NAS	Mount Pleasant 703	No	295102	6429565	GDA
Whole	37-2-2562	NAS	Mount Pleasant 704	No	295157	6429564	GDA
Whole	37-2-2564	NAS	Mount Pleasant 706	No	295572	6429156	GDA
Whole	37-2-2565	NAS	Mount Pleasant 707	No	295549	6429172	GDA
Whole	37-2-2809	AFT	MTP-2	No	296142	6430680	GDA
Whole	37-2-2811	AFT	MTP-4	No	298784	6432160	GDA
Whole	37-2-2812	AFT	MTP-5	No	298769	6432173	GDA
Whole	37-2-2813	AFT	MTP-6	No	296612	6429498	GDA
Whole	37-2-2814	AFT	MTP-7	No	296468	6429479	GDA
Whole	37-2-2815	AFT	MTP-8	No	296449	6429474	GDA
Whole	37-2-2816	AFT	MTP-9	No	296386	6429470	GDA
Whole	37-2-2825	AFT	MTP-18	No	295777	6430074	GDA
Whole	37-2-2826	AFT	MTP-19	No	293946	6429893	GDA
Whole	37-2-2827	AFT	MTP-20	No	292277	6431274	GDA
Whole	37-2-2828	AFT	MTP-21	No	292268	6431277	GDA
Whole	37-2-2829	AFT	MTP-22	No	292276	6431266	GDA
Whole	37-2-2830	AFT	MTP-23	No	292275	6431250	GDA
Whole	37-2-2831	AFT	MTP-24	No	292915	6430791	GDA
Whole	37-2-2832	AFT	MTP-25	No	292915	6430803	GDA
Whole	37-2-	AFT	MTP-26	No	292951	6430787	GDA

Aboriginal Heritage Impact Permit

Section 90 of the *National Parks and Wildlife Act 1974*



Office of
Environment
& Heritage

	2833						
Whole	37-2-2834	AFT	MTP-27	No	292943	6430772	GDA
Whole	37-2-2835	AFT	MTP-28	No	292930	6430764	GDA
Whole	37-2-2836	AFT	MTP-29	No	292931	6430770	GDA
Whole	37-2-2837	AFT	MTP-33	No	292873	6431543	GDA
Whole	37-2-2838	AFT	MTP-34	No	293013	6431393	GDA
Whole	37-2-2839	AFT	MTP-35	No	293053	6431363	GDA
Whole	37-2-2840	AFT	MTP-36	No	292618	6431508	GDA
Whole	37-2-2841	AFT	MTP-37	No	293320	6431796	GDA
Whole	37-2-2842	AFT	MTP-38	No	293326	6431792	GDA
Whole	37-2-2843	AFT	MTP-39	No	293935	6428611	GDA
Whole	37-2-2844	AFT	MTP-40	No	293712	6428744	GDA
Whole	37-2-2845	AFT	MTP-41	No	293956	6428616	GDA
Whole	37-2-2846	AFT	MTP-42	No	293755	6427988	GDA
Whole	37-2-2847	AFT	MTP-43	No	293934	6429897	GDA
Whole	37-2-2848	AFT	MTP-44	No	293927	6429871	GDA
Whole	37-2-2850	AFT	MTP-46	No	297418	6429033	GDA
Whole	37-2-2851	AFT	MTP-47	No	297428	6429018	GDA
Whole	37-2-2852	AFT	MTP-48	No	297292	6429202	GDA
Whole	37-2-2853	AFT	MTP-49	No	297236	6429249	GDA
Whole	37-2-2854	AFT	MTP-50	No	297273	6429212	GDA
Whole	37-2-2855	TRE	MTP-51	No	296942	6428777	GDA

Aboriginal Heritage Impact Permit

Section 90 of the National Parks and Wildlife Act 1974



Office of
Environment
& Heritage

Whole	37-2-2856	AFT	MTP-52	No	297435	6429624	GDA
Whole	37-2-2857	AFT	MTP-53	No	297780	6429607	GDA
Whole	37-2-2858	AFT	MTP-54	No	297919	6429571	GDA
Whole	37-2-2859	AFT	MTP-55	No	297669	6430086	GDA
Whole	37-2-2860	TRE	MTP-56	No	297698	6430223	GDA
Whole	37-2-2861	AFT	MTP-57	No	298826	6429977	GDA
Whole	37-2-2862	AFT	MTP-58	No	298772	6430657	GDA
Whole	37-2-2863	AFT	MTP-59	No	299170	6431369	GDA
Whole	37-2-2864	AFT	MTP-60	No	299163	6431369	GDA
Whole	37-2-2865	AFT	MTP-61	No	299055	6431404	GDA
Whole	37-2-2866	AFT	MTP-62	No	298971	6431426	GDA
Whole	37-2-2867	AFT	MTP-63	No	298958	6431636	GDA
Whole	37-2-2868	AFT	MTP-64	No	298937	6431449	GDA
Whole	37-2-2869	AFT	MTP-65	No	298934	6431456	GDA
Whole	37-2-2870	AFT	MTP-66	No	296169	6429242	GDA
Whole	37-2-2871	AFT	MTP-67	No	296159	6429599	GDA
Whole	37-2-2872	AFT	MTP-68	No	296345	6429580	GDA
Whole	37-2-2873	AFT	MTP-69	No	296357	6429597	GDA
Whole	37-2-2874	AFT	MTP-70	No	296441	6429423	GDA
Whole	37-2-2875	AFT	MTP-71	No	296511	6429398	GDA
Whole	37-2-2876	AFT	MTP-72	No	296453	6429568	GDA
Whole	37-2-2877	AFT	MTP-73	No	296419	6429493	GDA

Aboriginal Heritage Impact Permit

Section 90 of the *National Parks and Wildlife Act 1974*



Office of
Environment
& Heritage

Whole	37-2-2878	AFT	MTP-74	No	296650	6429482	GDA
Whole	37-2-2879	TRE	MTP-75	No	296841	6430467	GDA
Whole	37-2-2880	AFT	MTP-76	No	296626	6429661	GDA
Whole	37-2-2881	TRE	MTP-77	No	296610	6429647	GDA
Whole	37-2-2882	AFT	MTP-78	No	296648	6429618	GDA
Whole	37-2-2883	AFT	MTP-79	No	296812	6429575	GDA
Whole	37-2-2884	AFT	MTP-80	No	296960	6429504	GDA
Whole	37-2-2885	TRE	MTP-81	No	296998	6429794	GDA
Whole	37-2-2886	AFT	MTP-82	No	297087	6429413	GDA
Whole	37-2-2887	AFT	MTP-83	No	295031	6430370	GDA
Whole	37-2-2888	AFT	MTP-84	No	295134	6430480	GDA
Whole	37-2-2889	AFT	MTP-85	No	294214	6429182	GDA
Whole	37-2-2890	AFT	MTP-86	No	293713	6429340	GDA
Whole	37-2-2891	AFT	MTP-87	No	293983	6429150	GDA
Whole	37-2-2892	AFT	MTP-88	No	294420	6429359	GDA
Whole	37-2-2893	AFT	MTP-89	No	293460	64296476	GDA
Whole	37-2-2894	AFT	MTP-90	No	293859	6429582	GDA
Whole	37-2-2895	AFT	MTP-91	No	293977	6429658	GDA
Whole	37-2-2896	AFT	MTP-92	No	294373	6429566	GDA
Whole	37-2-2897	AFT	MTP-93	No	294290	6429546	GDA
Whole	37-2-2898	AFT	MTP-94	No	293476	6429952	GDA
Whole	37-2-2899	AFT	MTP-95	No	293758	6429772	GDA

Aboriginal Heritage Impact Permit

Section 90 of the *National Parks and Wildlife Act 1974*



Office of
Environment
& Heritage

Whole	37-2-2900	AFT	MTP-96	No	293971	6429805	GDA
Whole	37-2-2901	AFT	MTP-97	No	293972	6429764	GDA
Whole	37-2-2902	AFT	MTP-98	No	294039	6429763	GDA
Whole	37-2-2903	TRE	MTP-99	No	294389	6429775	GDA
Whole	37-2-2904	AFT	MTP-100	No	293990	6430084	GDA
Whole	37-2-2905	AFT	MTP-101	No	293993	6430062	GDA
Whole	37-2-2906	AFT	MTP-102	No	293571	6430230	GDA
Whole	37-2-2907	AFT	MTP-103	No	293851	6430289	GDA
Whole	37-2-2908	AFT	MTP-104	No	293843	6430320	GDA
Whole	37-2-2909	AFT	MTP-105	No	294087	6430306	GDA
Whole	37-2-2910	AFT	MTP-106	No	294105	6430265	GDA
Whole	37-2-2911	AFT	MTP-107	No	294112	6430297	GDA
Whole	37-2-2912	AFT	MTP-108	No	294235	6430284	GDA
Whole	37-2-2913	AFT	MTP-109	No	294273	6430211	GDA
Whole	37-2-2914	AFT	MTP-110	No	294212	6430165	GDA
Whole	37-2-2915	AFT	MTP-111	No	293875	6430179	GDA
Whole	37-2-2916	AFT	MTP-112	No	294457	6429049	GDA
Whole	37-2-2917	AFT	MTP-113	No	297324	6430663	GDA
Whole	37-2-2921	AFT	MTP-118	No	296173	6431137	GDA
Whole	37-2-2923	AFT	MTP-120	No	295378	6431147	GDA
Whole	37-2-2925	AFT	MTP-122	No	295490	6431130	GDA
Whole	37-2-2926	AFT	MTP-123	No	295569	6430923	GDA

Aboriginal Heritage Impact Permit

Section 90 of the *National Parks and Wildlife Act 1974*



Office of
Environment
& Heritage

Whole	37-2-2965	AFT	MTP-384	No	299100	6432023	GDA
Whole	37-2-2966	AFT	MTP-385	No	299051	6432007	GDA
Whole	37-2-2974	AFT	MTP-393	No	298739	6432230	GDA
Whole	37-2-2975	AFT	MTP-394	No	298756	6432114	GDA
Whole	37-2-2976	AFT	MTP-395	No	298698	6432068	GDA
Whole	37-2-2982	AFT	MTP-401	No	299164	6431963	GDA
Whole	37-2-2983	AFT	MTP-402	No	299154	6431921	GDA
Whole	37-2-2984	AFT	MTP-403	No	299118	6431911	GDA
Whole	37-2-2985	AFT	MTP-404	No	299087	6431960	GDA
Whole	37-2-2986	AFT	MTP-405	No	299061	6431979	GDA
Whole	37-2-2987	AFT	MTP-406	No	299003	6431946	GDA
Whole	37-2-2988	AFT	MTP-407	No	298794	6431983	GDA
Whole	37-2-2989	AFT	MTP-408	No	298794	6431992	GDA
Whole	37-2-2990	AFT	MTP-409	No	298658	6432053	GDA
Whole	37-2-2991	AFT	MTP-410	No	298640	6432036	GDA
Whole	37-2-2992	AFT	MTP-411	No	298490	6431980	GDA
Whole	37-2-2993	AFT	MTP-412	No	298597	6431967	GDA
Whole	37-2-2994	AFT	MTP-413	No	298647	6431965	GDA
Whole	37-2-2995	AFT	MTP-414	No	299162	6431910	GDA
Whole	37-2-2996	AFT	MTP-415	No	299193	6431863	GDA
Whole	37-2-2997	AFT	MTP-416	No	298986	6431822	GDA
Whole	37-2-2998	AFT	MTP-417	No	298899	6431824	GDA

Aboriginal Heritage Impact Permit

Section 90 of the *National Parks and Wildlife Act 1974*



Office of
Environment
& Heritage

Whole	37-2-2999	AFT	MTP-418	No	298453	6431815	GDA
Whole	37-2-3000	AFT	MTP-419	No	298536	6431789	GDA
Whole	37-2-3001	AFT	MTP-420	No	298575	6431795	GDA
Whole	37-2-3002	AFT	MTP-421	No	298588	6431767	GDA
Whole	37-2-3003	AFT	MTP-422	No	298631	6431796	GDA
Whole	37-2-3004	AFT	MTP-423	No	299388	6431516	GDA
Whole	37-2-3005	AFT	MTP-424	No	299193	6431209	GDA
Whole	37-2-3006	AFT	MTP-425	No	299224	6431189	GDA
Whole	37-2-3007	AFT	MTP-426	No	299199	6431165	GDA
Whole	37-2-3008	AFT	MTP-427	No	299186	6431106	GDA
Whole	37-2-3009	AFT	MTP-428	No	299229	6431005	GDA
Whole	37-2-3010	AFT	MTP-429	No	299311	6431003	GDA
Whole	37-2-3011	AFT	MTP-430	No	299301	6431099	GDA
Whole	37-2-3012	AFT	MTP-431	No	299329	6431200	GDA
Whole	37-2-3013	AFT	MTP-432	No	299081	6431380	GDA
Whole	37-2-3014	AFT	MTP-433	No	299152	6431002	GDA
Whole	37-2-3015	AFT	MTP-434	No	299163	6431002	GDA
Whole	37-2-3016	AFT	MTP-435	No	29902	6431603	GDA
Whole	37-2-3017	AFT	MTP-436	No	298878	6431365	GDA
Whole	37-2-3018	AFT	MTP-437	No	298850	6431194	GDA
Whole	37-2-3019	AFT	MTP-438	No	298961	6431346	GDA
Whole	37-2-3020	AFT	MTP-439	No	298995	6431328	GDA

Aboriginal Heritage Impact Permit

Section 90 of the *National Parks and Wildlife Act 1974*



Office of
Environment
& Heritage

Whole	37-2-3021	AFT	MTP-440	No	299346	6430922	GDA
Whole	37-2-3022	AFT	MTP-441	No	299299	6430912	GDA
Whole	37-2-3023	AFT	MTP-442	No	299293	6430940	GDA
Whole	37-2-3024	AFT	MTP-443	No	299276	6430926	GDA
Whole	37-2-3025	AFT	MTP-444	No	299272	6430902	GDA
Whole	37-2-3026	AFT	MTP-445	No	299207	6430853	GDA
Whole	37-2-3027	AFT	MTP-446	No	299327	6430825	GDA
Whole	37-2-3028	AFT	MTP-447	No	299330	6430798	GDA
Whole	37-2-3029	AFT	MTP-448	No	299333	6430855	GDA
Whole	37-2-3030	AFT	MTP-449	No	299355	6430825	GDA
Whole	37-2-3031	AFT	MTP-450	No	299377	6430780	GDA
Whole	37-2-3032	AFT	MTP-451	No	299362	6430851	GDA
Whole	37-2-3033	AFT	MTP-452	No	298338	629179	GDA
Whole	37-2-3034	AFT	MTP-453	No	297686	6429275	GDA
Whole	37-2-3035	AFT	MTP-454	No	298230	6429116	GDA
Whole	37-2-3036	AFT	MTP-456	No	298208	6429076	GDA
Whole	37-2-3037	AFT	MTP-457	No	297744	6429040	GDA
Whole	37-2-3038	AFT	MTP-458	No	297797	6428926	GDA
Whole	37-2-3039	AFT	MTP-459	No	297810	6428940	GDA
Whole	37-2-3040	AFT	MTP-460	No	297725	6428964	GDA
Whole	37-2-3041	AFT	MTP-461	No	294096	6429036	GDA
Whole	37-2-3042	AFT	MTP-462	No	294062	6428996	GDA

Aboriginal Heritage Impact Permit

Section 90 of the *National Parks and Wildlife Act 1974*



Office of
Environment
& Heritage

Whole	37-2-3043	AFT	MTP-463	No	293969	6429005	GDA
Whole	37-2-3044	AFT	MTP-464	No	293949	6429016	GDA
Whole	37-2-3045	AFT	MTP-465	No	293726	6429086	GDA
Whole	37-2-3046	AFT	MTP-466	No	293646	6429056	GDA
Whole	37-2-3047	AFT	MTP-467	No	293659	6428976	GDA
Whole	37-2-3048	AFT	MTP-468	No	293911	6428929	GDA
Whole	37-2-3049	AFT	MTP-469	No	294073	6428936	GDA
Whole	37-2-3050	AFT	MTP-470	No	294109	6428934	GDA
Whole	37-2-3051	AFT	MTP-471	No	294131	6428967	GDA
Whole	37-2-3052	AFT	MTP-472	No	294200	6428956	GDA
Whole	37-2-3053	AFT	MTP-473	No	294247	6428918	GDA
Whole	37-2-3054	AFT	MTP-474	No	294274	6428935	GDA
Whole	37-2-3056	AFT	MTP-476	No	294221	6429003	GDA
Whole	37-2-3057	AFT	MTP-477	No	293670	6428840	GDA
Whole	37-2-3058	AFT	MTP-478	No	293581	6428851	GDA
Whole	37-2-3059	AFT	MTP-479	No	293519	6428942	GDA
Whole	37-2-3060	AFT	MTP-480	No	293625	6428804	GDA
Whole	37-2-3061	AFT	MTP-481	No	293684	6428790	GDA
Whole	37-2-3062	AFT	MTP-482	No	293805	3428767	GDA
Whole	37-2-3063	AFT	MTP-483	No	294121	6428737	GDA
Whole	37-2-3064	TRE	MTP-484	No	294202	6428653	GDA
Whole	37-2-3065	AFT	MTP-485	No	294270	6428697	GDA

Aboriginal Heritage Impact Permit

Section 90 of the *National Parks and Wildlife Act 1974*



Office of
Environment
& Heritage

Whole	37-2-3069	AFT	MTP-489	No	294286	6428782	GDA
Whole	37-2-3070	AFT	MTP-490	No	294253	6428819	GDA
Whole	37-2-3071	AFT	MTP-491	No	294226	6428783	GDA
Whole	37-2-3072	AFT	MTP-492	No	294174	6428777	GDA
Whole	37-2-3073	AFT	MTP-493	No	294124	6428834	GDA
Whole	37-2-3074	AFT	MTP-494	No	293893	6428644	GDA
Whole	37-2-3075	AFT	MTP-495	No	293783	6428689	GDA
Whole	37-2-3076	AFT	MTP-496	No	293640	6428644	GDA
Whole	37-2-3077	AFT	MTP-497	No	293554	6428679	GDA
Whole	37-2-3078	AFT	MTP-498	No	293754	6428539	GDA
Whole	37-2-3079	AFT	MTP-499	No	293983	6428531	GDA
Whole	37-2-3080	AFT	MTP-500	No	294040	6428511	GDA
Whole	37-2-3081	AFT	MTP-501	No	294236	6428505	GDA
Whole	37-2-3092	AFT	MTP-512	No	294235	6428580	GDA
Whole	37-2-3093	AFT	MTP-513	No	293908	6428467	GDA
Whole	37-2-3094	AFT	MTP-514	No	293794	6428411	GDA
Whole	37-2-3095	TRE	MTP-515	No	293306	6428503	GDA
Whole	37-2-3096	AFT	MTP-516	No	293351	6428427	GDA
Whole	37-2-3097	AFT	MTP-518	No	293970	6428344	GDA
Whole	37-2-3105	AFT	MTP-526	No	294211	6428446	GDA
Whole	37-2-3106	AFT	MTP-527	No	294056	6428431	GDA
Whole	37-2-3107	TRE	MTP-528	No	293937	6428277	GDA

Aboriginal Heritage Impact Permit

Section 90 of the *National Parks and Wildlife Act 1974*



Office of
Environment
& Heritage

Whole	37-2-3108	AFT	MTP-529	No	293637	6428257	GDA
Whole	37-2-3109	AFT	MTP-530	No	293519	6428316	GDA
Whole	37-2-3110	AFT	MTP-531	No	293446	6428179	GDA
Whole	37-2-3111	AFT	MTP-532	No	293520	6428181	GDA
Whole	37-2-3112	AFT	MTP-533	No	294095	6428149	GDA
Whole	37-2-3121	AFT	MTP-542	No	293939	6428243	GDA
Whole	37-2-3122	AFT	MTP-543	No	293513	6428113	GDA
Whole	37-2-3123	AFT	MTP-544	No	293163	6428082	GDA
Whole	37-2-3124	AFT	MTP-545	No	296560	6427997	GDA
Whole	37-2-3125	AFT	MTP-546	No	293717	6427946	GDA
Whole	37-2-3126	AFT	MTP-547	No	293760	6427968	GDA
Whole	37-2-3135	AFT	MTP-556	No	293841	6427847	GDA
Whole	37-2-3136	AFT	MTP-557	No	293999	6427733	GDA
Whole	37-2-3155	AFT	MTP-576	No	293914	6427817	GDA
Whole	37-2-3156	TRE	MTP-577	No	293494	6427685	GDA
Whole	37-2-3157	AFT	MTP-578	No	293481	6427698	GDA
Whole	37-2-3165	AFT	MTP-586	No	298984	6430615	GDA
Whole	37-2-3166	AFT	MTP-587	No	298999	6430806	GDA
Whole	37-2-3167	AFT	MTP-588	No	2990997	6430816	GDA
Whole	37-2-3168	AFT	MTP-589	No	299069	6430658	GDA
Whole	37-2-3169	AFT	MTP-590	No	299063	6430587	GDA
Whole	37-2-3170	AFT	MTP-591	No	299076	6430478	GDA

Aboriginal Heritage Impact Permit

Section 90 of the *National Parks and Wildlife Act 1974*



Office of
Environment
& Heritage

Whole	37-2-3171	AFT	MTP-592	No	299057	6430387	GDA
Whole	37-2-3172	AFT	MTP-593	No	299019	6430302	GDA
Whole	37-2-3173	AFT	MTP-594	No	292951	6429358	GDA
Whole	37-2-3174	AFT	MTP-595	No	293298	6429308	GDA
Whole	37-2-3175	AFT	MTP-596	No	292864	6429476	GDA
Whole	37-2-3176	AFT	MTP-597	No	292805	6429527	GDA
Whole	37-2-3177	AFT	MTP-598	No	292786	6429443	GDA
Whole	37-2-3178	AFT	MTP-599	No	292759	6429451	GDA
Whole	37-2-3203	AFT	MTP-624	No	292844	6429373	GDA
Whole	37-2-3204	AFT	MTP-625	No	292909	6429552	GDA
Whole	37-2-3205	AFT	MTP-626	No	292940	6429553	GDA
Whole	37-2-3206	AFT	MTP-627	No	292962	6429511	GDA
Whole	37-2-3207	AFT	MTP-628	No	292983	6429552	GDA
Whole	37-2-3208	AFT	MTP-629	No	293229	6429483	GDA
Whole	37-2-3209	AFT	MTP-630	No	293294	6429611	GDA
Whole	37-2-3210	AFT	MTP-631	No	293122	6429612	GDA
Whole	37-2-3211	AFT	MTP-632	No	292876	6429691	GDA
Whole	37-2-3227	AFT	MTP-648	No	299183	6430230	GDA
Whole	37-2-3228	AFT	MTP-649	No	299133	6430009	GDA
Whole	37-2-3229	AFT	MTP-650	No	298783	6430682	GDA
Whole	37-2-3230	AFT	MTP-651	No	298777	6430742	GDA
Whole	37-2-3231	AFT	MTP-652	No	298844	6430848	GDA

Aboriginal Heritage Impact Permit

Section 90 of the *National Parks and Wildlife Act 1974*



Office of
Environment
& Heritage

Whole	37-2-3232	AFT	MTP-653	No	298799	6430930	GDA
Whole	37-2-3233	AFT	MTP-654	No	298842	6430996	GDA
Whole	37-2-3234	AFT	MTP-655	No	298817	6431020	GDA
Whole	37-2-3235	AFT	MTP-656	No	298874	6431049	GDA
Whole	37-2-3236	AFT	MTP-657	No	298894	6430894	GDA
Whole	37-2-3237	AFT	MTP-658	No	298936	6430824	GDA
Whole	37-2-3238	AFT	MTP-659	No	298879	6430443	GDA
Whole	37-2-3239	AFT	MTP-660	No	298861	6430287	GDA
Whole	37-2-3240	AFT	MTP-661	No	298847	6430170	GDA
Whole	37-2-3241	AFT	MTP-662	No	298839	6430113	GDA
Whole	37-2-3243	AFT	MTP-664	No	292865	6429780	GDA
Whole	37-2-3244	AFT	MTP-665	No	292893	6429815	GDA
Whole	37-2-3245	AFT	MTP-666	No	293354	6429689	GDA
Whole	37-2-3246	AFT	MTP-667	No	293148	6429855	GDA
Whole	37-2-3247	AFT	MTP-668	No	293088	6429805	GDA
Whole	37-2-3263	AFT	MTP-684	No	292912	6429968	GDA
Whole	37-2-3264	AFT	MTP-685	No	292971	6429926	GDA
Whole	37-2-3265	AFT	MTP-686	No	293056	6429887	GDA
Whole	37-2-3266	AFT	MTP-687	No	293106	6429942	GDA
Whole	37-2-3267	AFT	MTP-688	No	293295	6429893	GDA
Whole	37-2-3268	AFT	MTP-689	No	293307	6429939	GDA
Whole	37-2-3269	AFT	MTP-690	No	293344	6429955	GDA

Aboriginal Heritage Impact Permit

Section 90 of the *National Parks and Wildlife Act 1974*



Office of
Environment
& Heritage

Whole	37-2-3270	AFT	MTP-691	No	292934	6430063	GDA
Whole	37-2-3271	AFT	MTP-692	No	292877	6430081	GDA
Whole	37-2-3272	AFT	MTP-693	No	292843	6430068	GDA
Whole	37-2-3281	AFT	MTP-702	No	295150	6429421	GDA
Whole	37-2-3282	AFT	MTP-703	No	295102	6429565	GDA
Whole	37-2-3283	AFT	MTP-704	No	295157	6429564	GDA
Whole	37-2-3284	AFT	MTP-705	No	295733	6429159	GDA
Whole	37-2-3285	AFT	MTP-706	No	295572	6429156	GDA
Whole	37-2-3286	AFT	MTP-707	No	295549	6429172	GDA
Whole	37-2-3287	AFT	MTP-708	No	295126	6429265	GDA
Whole	37-2-3288	AFT	MTP-709	No	295032	6429145	GDA
Whole	37-2-3289	AFT	MTP-710	No	294908	6429017	GDA
Whole	37-2-3293	AFT	MTP-714	No	293265	6430224	GDA
Whole	37-2-3294	AFT	MTP-715	No	293287	6430238	GDA
Whole	37-2-3299	AFT	MTP-720	No	293056	6430316	GDA
Whole	37-2-3300	AFT	MTP-721	No	293066	6430305	GDA
Whole	37-2-3301	AFT	MTP-722	No	293135	6430298	GDA
Whole	37-2-3302	AFT	MTP-723	No	293440	6430322	GDA
Whole	37-2-3303	AFT	MTP-724	No	293350	6430322	GDA
Whole	37-2-3304	AFT	MTP-725	No	292487	6430507	GDA
Whole	37-2-3305	AFT	MTP-726	No	292385	6430536	GDA
Whole	37-2-3306	AFT	MTP-727	No	292274	6430546	GDA

Aboriginal Heritage Impact Permit

Section 90 of the National Parks and Wildlife Act 1974



Office of
Environment
& Heritage

Whole	37-2-3307	AFT	MTP-728	No	291879	6430506	GDA
Whole	37-2-3309	AFT	MTP-730	No	292717	6430608	GDA
Whole	37-2-3310	AFT	MTP-731	No	293453	6430468	GDA
Whole	37-2-3311	AFT	MTP-732	No	293287	6430640	GDA
Whole	37-2-3312	AFT	MTP-733	No	292636	6430667	GDA
Whole	37-2-3313	AFT	MTP-734	No	292636	6430650	GDA
Whole	37-2-3314	AFT	MTP-735	No	291954	6430699	GDA
Whole	37-2-3315	AFT	MTP-736	No	292405	6430577	GDA
Whole	37-2-3316	AFT	MTP-737	No	292509	6430608	GDA
Whole	37-2-3317	AFT	MTP-738	No	292627	6430599	GDA
Whole	37-2-3318	AFT	MTP-739	No	292051	6431283	GDA
Whole	37-2-3319	AFT	MTP-740	No	292016	6431216	GDA
Whole	37-2-3320	AFT	MTP-741	No	291962	6431211	GDA
Whole	37-2-3321	AFT	MTP-742	No	292007	6431173	GDA
Whole	37-2-3322	AFT	MTP-743	No	291943	6431160	GDA
Whole	37-2-3323	AFT	MTP-744	No	291935	6431160	GDA
Whole	37-2-3324	AFT	MTP-745	No	292001	6431139	GDA
Whole	37-2-3325	AFT	MTP-746	No	291990	6431020	GDA
Whole	37-2-3326	AFT	MTP-747	No	291917	6431055	GDA
Whole	37-2-3327	AFT	MTP-748	No	291914	6431052	GDA
Whole	37-2-3328	AFT	MTP-749	No	291941	6431042	GDA
Whole	37-2-3329	AFT	MTP-750	No	292071	6431212	GDA

Aboriginal Heritage Impact Permit

Section 90 of the *National Parks and Wildlife Act 1974*



Office of
Environment
& Heritage

Whole	37-2-3330	AFT	MTP-751	No	292090	6431305	GDA
Whole	37-2-3331	AFT	MTP-752	No	292103	6431305	GDA
Whole	37-2-3332	AFT	MTP-753	No	292072	6431342	GDA
Whole	37-2-3333	AFT	MTP-754	No	292147	6431426	GDA
Whole	37-2-3334	AFT	MTP-755	No	292184	6431729	GDA
Whole	37-2-3335	AFT	MTP-756	No	292170	6431811	GDA
Whole	37-2-3336	AFT	MTP-757	No	292209	6431825	GDA
Whole	37-2-3337	AFT	MTP-758	No	292196	6431887	GDA
Whole	37-2-3338	AFT	MTP-759	No	292253	6431963	GDA
Whole	37-2-3339	AFT	MTP-760	No	292255	6431977	GDA
Whole	37-2-3340	AFT	MTP-761	No	292104	6431927	GDA
Whole	37-2-3341	AFT	MTP-762	No	292119	6431895	GDA
Whole	37-2-3342	AFT	MTP-763	No	292060	6431602	GDA
Whole	37-2-3343	AFT	MTP-764	No	292273	6431578	GDA
Whole	37-2-3344	AFT	MTP-765	No	292240	6431573	GDA
Whole	37-2-3345	AFT	MTP-766	No	292322	6437873	GDA
Whole	37-2-3346	AFT	MTP-767	No	292326	6431886	GDA
Whole	37-2-3347	AFT	MTP-768	No	292290	6431958	GDA
Whole	37-2-3348	AFT	MTP-769	No	292322	6432005	GDA
Whole	37-2-3349	AFT	MTP-770	No	292394	642023	GDA
Whole	37-2-3350	AFT	MTP-771	No	292324	6431426	GDA
Whole	37-2-3351	AFT	MTP-772	No	292295	6431382	GDA

Aboriginal Heritage Impact Permit

Section 90 of the *National Parks and Wildlife Act 1974*



Office of
Environment
& Heritage

Whole	37-2-3352	AFT	MTP-773	No	292303	6431323	GDA
Whole	37-2-3353	AFT	MTP-774	No	292285	6431295	GDA
Whole	37-2-3354	AFT	MTP-775	No	292276	6431260	GDA
Whole	37-2-3355	AFT	MTP-776	No	292306	6431261	GDA
Whole	37-2-3356	AFT	MTP-777	No	292339	6431219	GDA
Whole	37-2-3357	AFT	MTP-778	No	292275	6431224	GDA
Whole	37-2-3358	AFT	MTP-779	No	292289	6431181	GDA
Whole	37-2-3359	AFT	MTP-780	No	292263	6431067	GDA
Whole	37-2-3360	TRE	MTP-781	No	292129	6431011	GDA
Whole	37-2-3361	AFT	MTP-782	No	292217	6431230	GDA
Whole	37-2-3362	AFT	MTP-783	No	292196	6431331	GDA
Whole	37-2-3363	AFT	MTP-784	No	292517	6431306	GDA
Whole	37-2-3364	AFT	MTP-785	No	292536	6431455	GDA
Whole	37-2-3365	AFT	MTP-786	No	292488	6431450	GDA
Whole	37-2-3366	AFT	MTP-787	No	292552	6431489	GDA
Whole	37-2-3367	AFT	MTP-788	No	292624	6431929	GDA
Whole	37-2-3368	AFT	MTP-789	No	292611	6431994	GDA
Whole	37-2-3369	AFT	MTP-790	No	292503	6431858	GDA
Whole	37-2-3370	AFT	MTP-791	No	296691	6428750	GDA
Whole	37-2-3371	AFT	MTP-793	No	292684	6431368	GDA
Whole	37-2-3372	AFT	MTP-794	No	292745	6431383	GDA
Whole	37-2-3373	AFT	MTP-795	No	292768	6431705	GDA

Aboriginal Heritage Impact Permit

Section 90 of the *National Parks and Wildlife Act 1974*



Office of
Environment
& Heritage

Whole	37-2-3374	AFT	MTP-796	No	292781	6431748	GDA
Whole	37-2-3375	AFT	MTP-797	No	292576	6431517	GDA
Whole	37-2-3376	AFT	MTP-798	No	292616	6431511	GDA
Whole	37-2-3377	AFT	MTP-799	No	292640	6431423	GDA
Whole	37-2-3378	AFT	MTP-800	No	292655	6431393	GDA
Whole	37-2-3379	AFT	MTP-801	No	292608	6431390	GDA
Whole	37-2-3380	AFT	MTP-802	No	292573	6431317	GDA
Whole	37-2-3381	AFT	MTP-803	No	292602	6431307	GDA
Whole	37-2-3382	AFT	MTP-804	No	292589	6431281	GDA
Whole	37-2-3383	AFT	MTP-805	No	292591	6431158	GDA
Whole	37-2-3384	AFT	MTP-806	No	292545	6430943	GDA
Whole	37-2-3385	AFT	MTP-807	No	292631	6430828	GDA
Whole	37-2-3386	AFT	MTP-808	No	292639	6430862	GDA
Whole	37-2-3387	AFT	MTP-809	No	292675	6430985	GDA
Whole	37-2-3388	AFT	MTP-810	No	292837	6430989	GDA
Whole	37-2-3389	AFT	MTP-811	No	292895	6431226	GDA
Whole	37-2-3390	AFT	MTP-812	No	292866	6431299	GDA
Whole	37-2-3391	AFT	MTP-813	No	293019	6431840	GDA
Whole	37-2-3392	AFT	MTP-814	No	293004	6431862	GDA
Whole	37-2-3393	AFT	MTP-815	No	292977	6431911	GDA
Whole	37-2-3394	AFT	MTP-816	No	292954	6431936	GDA
Whole	37-2-3395	AFT	MTP-817	No	292872	6431814	GDA

Aboriginal Heritage Impact Permit

Section 90 of the *National Parks and Wildlife Act 1974*



Office of
Environment
& Heritage

Whole	37-2-3396	AFT	MTP-818	No	292873	6431544	GDA
Whole	37-2-3397	AFT	MTP-819	No	292994	6430760	GDA
Whole	37-2-3398	AFT	MTP-820	No	293018	6430778	GDA
Whole	37-2-3399	AFT	MTP-821	No	292977	6430817	GDA
Whole	37-2-3400	AFT	MTP-822	No	293058	6430827	GDA
Whole	37-2-3401	AFT	MTP-823	No	293074	6431069	GDA
Whole	37-2-3402	AFT	MTP-824	No	296107	6431070	GDA
Whole	37-2-3403	TRE	MTP-825	No	293120	6431151	GDA
Whole	37-2-3404	AFT	MTP-826	No	293109	6431272	GDA
Whole	37-2-3405	AFT	MTP-827	No	293113	6431742	GDA
Whole	37-2-3406	AFT	MTP-828	No	293179	6431762	GDA
Whole	37-2-3407	AFT	MTP-829	No	293125	6431796	GDA
Whole	37-2-3408	AFT	MTP-830	No	293141	6431827	GDA
Whole	37-2-3409	AFT	MTP-831	No	293190	6431866	GDA
Whole	37-2-3410	AFT	MTP-832	No	293057	6431842	GDA
Whole	37-2-3411	AFT	MTP-833	No	292974	6431262	GDA
Whole	37-2-3412	AFT	MTP-834	No	292903	6430851	GDA
Whole	37-2-3413	AFT	MTP-835	No	292896	6430796	GDA
Whole	37-2-3414	AFT	MTP-836	No	292951	6430741	GDA
Whole	37-2-3415	AFT	MTP-837	No	293157	6431023	GDA
Whole	37-2-3416	AFT	MTP-838	No	293158	6431091	GDA
Whole	37-2-3417	AFT	MTP-839	No	293181	6431206	GDA

Aboriginal Heritage Impact Permit

Section 90 of the *National Parks and Wildlife Act 1974*



Office of
Environment
& Heritage

Whole	37-2-3418	AFT	MTP-840	No	293179	6431276	GDA
Whole	37-2-3419	AFT	MTP-841	No	293356	6431856	GDA
Whole	37-2-3420	AFT	MTP-842	No	293305	6431241	GDA
Whole	37-2-3421	AFT	MTP-843	No	293300	6431206	GDA
Whole	37-2-3422	AFT	MTP-844	No	293221	6430831	GDA
Whole	37-2-3423	AFT	MTP-845	No	293312	6430876	GDA
Whole	37-2-3424	AFT	MTP-846	No	293307	6430935	GDA
Whole	37-2-3425	AFT	MTP-847	No	293358	6431058	GDA
Whole	37-2-3426	AFT	MTP-848	No	293326	6431114	GDA
Whole	37-2-3427	AFT	MTP-849	No	293370	6431174	GDA
Whole	37-2-3428	AFT	MTP-850	No	293375	6431182	GDA
Whole	37-2-3429	AFT	MTP-851	No	293328	6431200	GDA
Whole	37-2-3430	AFT	MTP-852	No	293397	6431207	GDA
Whole	37-2-3431	AFT	MTP-853	No	293369	6431243	GDA
Whole	37-2-3432	AFT	MTP-854	No	293425	6431643	GDA
Whole	37-2-3433	AFT	MTP-855	No	293457	6431858	GDA
Whole	37-2-3434	AFT	MTP-856	No	293528	6431782	GDA
Whole	37-2-3435	AFT	MTP-857	No	293288	6430717	GDA
Whole	37-2-3436	AFT	MTP-858	No	293302	6430786	GDA
Whole	37-2-3437	AFT	MTP-859	No	293490	6430860	GDA
Whole	37-2-3438	AFT	MTP-860	No	293525	6431055	GDA
Whole	37-2-3439	AFT	MTP-861	No	293582	6431182	GDA

Aboriginal Heritage Impact Permit

Section 90 of the *National Parks and Wildlife Act 1974*



Office of
Environment
& Heritage

Whole	37-2-3440	AFT	MTP-862	No	293573	6431318	GDA
Whole	37-2-3441	AFT	MTP-863	No	293665	6431631	GDA
Whole	37-2-3442	AFT	MTP-864	No	293653	6431314	GDA
Whole	37-2-3443	AFT	MTP-865	No	293700	6431297	GDA
Whole	37-2-3444	AFT	MTP-866	No	293590	6431155	GDA
Whole	37-2-3445	AFT	MTP-867	No	293578	6430980	GDA
Whole	37-2-3446	AFT	MTP-868	No	293569	6430926	GDA
Whole	37-2-3447	AFT	MTP-869	No	293802	6431540	GDA
Whole	37-2-3448	AFT	MTP-870	No	293621	6431943	GDA
Whole	37-2-3449	AFT	MTP-871	No	293625	6431973	GDA
Whole	37-2-3450	AFT	MTP-872	No	293563	6432012	GDA
Whole	37-2-3451	AFT	MTP-873	No	293276	6432050	GDA
Whole	37-2-3452	AFT	MTP-874	No	292870	6432069	GDA
Whole	37-2-3453	AFT	MTP-875	No	292783	6432073	GDA
Whole	37-2-3454	AFT	MTP-876	No	292743	6432122	GDA
Whole	37-2-3455	AFT	MTP-877	No	292747	6432026	GDA
Whole	37-2-3458	AFT	MTP-880	No	293391	6432318	GDA
Whole	37-2-3459	AFT	MTP-881	No	293576	6432299	GDA
Whole	37-2-3460	AFT	MTP-882	No	293628	6432349	GDA
Whole	37-2-3466	AFT	MTP-888	No	296754	6429043	GDA
Whole	37-2-3467	AFT	MTP-889	No	296710	6429072	GDA
Whole	37-2-3468	AFT	MTP-890	No	296691	6429109	GDA

Aboriginal Heritage Impact Permit

Section 90 of the *National Parks and Wildlife Act 1974*



Office of
Environment
& Heritage

Whole	37-2-3469	AFT	MTP-891	No	296663	6429106	GDA
Whole	37-2-3470	AFT	MTP-892	No	296670	6429067	GDA
Whole	37-2-3471	AFT	MTP-893	No	296637	6429073	GDA
Whole	37-2-3472	AFT	MTP-894	No	296620	6429121	GDA
Whole	37-2-3473	AFT	MTP-895	No	296596	6429115	GDA
Whole	37-2-3474	AFT	MTP-896	No	296548	6429089	GDA
Whole	37-2-3475	AFT	MTP-897	No	296491	6429086	GDA
Whole	37-2-3476	AFT	MTP-898	No	296469	6428986	GDA
Whole	37-2-3477	AFT	MTP-899	No	296552	6428945	GDA
Whole	37-2-3478	AFT	MTP-900	No	296615	6428982	GDA
Whole	37-2-3479	TRE	MTP-901	No	296764	6428926	GDA
Whole	37-2-3480	AFT	MTP-902	No	296709	6429128	GDA
Whole	37-2-3481	AFT	MTP-903	No	296890	6429268	GDA
Whole	37-2-3482	AFT	MTP-904	No	297222	6429424	GDA
Whole	37-2-3483	AFT	MTP-905	No	297311	6429363	GDA
Whole	37-2-3484	AFT	MTP-906	No	297447	6429247	GDA
Whole	37-2-3485	AFT	MTP-907	No	297573	6429096	GDA
Whole	37-2-3486	AFT	MTP-908	No	297471	6429115	GDA
Whole	37-2-3487	AFT	MTP-909	No	297430	6429014	GDA
Whole	37-2-3488	AFT	MTP-910	No	297432	6429028	GDA
Whole	37-2-3489	AFT	MTP-911	No	297488	6429030	GDA
Whole	37-2-3490	AFT	MTP-912	No	297351	6428946	GDA

Aboriginal Heritage Impact Permit

Section 90 of the *National Parks and Wildlife Act 1974*



Office of
Environment
& Heritage

Whole	37-2-3491	AFT	MTP-913	No	297394	6428808	GDA
Whole	37-2-3492	AFT	MTP-914	No	297358	6428682	GDA
Whole	37-2-3493	AFT	MTP-915	No	297742	6428751	GDA
Whole	37-2-3494	AFT	MTP-916	No	297728	6428825	GDA
Whole	37-2-3500	AFT	MTP-922	No	291781	6430585	GDA
Whole	37-2-3501	AFT	MTP-923	No	291767	6430411	GDA
Whole	37-2-3534	AFT	MTP-956	No	293544	6427070	GDA
Whole	37-2-3535	AFT	MTP-957	No	292606	6427166	GDA
Whole	37-2-3536	AFT	MTP-958	No	293616	642654	GDA
Whole	37-2-3537	AFT	MTP-959	No	293641	6426641	GDA
Whole	37-2-3538	AFT	MTP-960	No	2993707	6426546	GDA
Whole	37-2-3539	AFT	MTP-961	No	293663	6426676	GDA
Whole	37-2-3540	AFT	MTP-962	No	293657	6426687	GDA
Whole	37-2-3541	AFT	MTP-963	No	293696	6426754	GDA
Whole	37-2-3542	AFT	MTP-964	No	293653	6426850	GDA
Whole	37-2-3543	AFT	MTP-965	No	293674	6426885	GDA
Whole	37-2-3544	AFT	MTP-966	No	293650	6426907	GDA
Whole	37-2-3545	AFT	MTP-967	No	293574	6426250	GDA
Whole	37-2-3546	AFT	MTP-968	No	293354	6426073	GDA
Whole	37-2-3547	AFT	MTP-969	No	293221	6425907	GDA
Whole	37-2-3548	AFT	MTP-970	No	293182	6425886	GDA
Whole	37-2-3549	AFT	MTP-971	No	293105	6425932	GDA

Aboriginal Heritage Impact Permit

Section 90 of the *National Parks and Wildlife Act 1974*



Office of
Environment
& Heritage

Whole	37-2-3550	AFT	MTP-972	No	293183	6425961	GDA
Whole	37-2-3551	AFT	MTP-973	No	293334	6426058	GDA
Whole	37-2-3552	AFT	MTP-974	No	293349	6426079	GDA
Whole	37-2-3553	AFT	MTP-975	No	2993338	6430775	GDA
Whole	37-2-3554	AFT	MTP-976	No	299389	6430761	GDA
Whole	37-2-3555	AFT	MTP-977	No	299275	6430672	GDA
Whole	37-2-3556	AFT	MTP-978	No	299285	6430535	GDA
Whole	37-2-3557	AFT	MTP-979	No	299297	6430380	GDA
Whole	37-2-3558	AFT	MTP-980	No	299263	6430405	GDA
Whole	37-2-3559	AFT	MTP-981	No	291867	6431517	GDA
Whole	37-2-3560	AFT	MTP-982	No	291818	6431495	GDA
Whole	37-2-3561	AFT	MTP-983	No	291714	6431525	GDA
Whole	37-2-3562	AFT	MTP-984	No	291546	6431545	GDA
Whole	37-2-3563	AFT	MTP-985	No	291528	6431568	GDA
Whole	37-2-3586	AFT	MTP-1008	No	291658	6431641	GDA
Whole	37-2-3587	AFT	MTP-1009	No	291744	6431566	GDA
Whole	37-2-3588	AFT	MTP-1010	No	291811	6431568	GDA
Whole	37-2-3589	AFT	MTP-1011	No	291845	6431578	GDA
Whole	37-2-3590	AFT	MTP-1012	No	291901	6431184	GDA
Whole	37-2-3591	AFT	MTP-1013	No	291853	6431185	GDA
Whole	37-2-3592	AFT	MTP-1014	No	291840	6431172	GDA
Whole	37-2-3593	AFT	MTP-1015	No	291817	6431189	GDA

Aboriginal Heritage Impact Permit

Section 90 of the *National Parks and Wildlife Act 1974*



Office of
Environment
& Heritage

Whole	37-2-3594	AFT	MTP-1016	No	291782	6431207	GDA
Whole	37-2-3595	AFT	MTP-1017	No	291737	6431202	GDA
Whole	37-2-3596	AFT	MTP-1018	No	291675	6431237	GDA
Whole	37-2-3597	AFT	MTP-1019	No	291534	6431194	GDA
Whole	37-2-3598	AFT	MTP-1020	No	291405	6431211	GDA
Whole	37-2-3599	AFT	MTP-1021	No	291377	6431229	GDA
Whole	37-2-3600	AFT	MTP-1022	No	291321	6431309	GDA
Whole	37-2-3601	AFT	MTP-1023	No	291335	6431202	GDA
Whole	37-2-3602	AFT	MTP-1024	No	291139	6431223	GDA
Whole	37-2-3603	AFT	MTP-1025	No	291266	6431191	GDA
Whole	37-2-3604	AFT	MTP-1026	No	291311	6431187	GDA
Whole	37-2-3605	AFT	MTP-1027	No	291436	6431173	GDA
Whole	37-2-3606	AFT	MTP-1028	No	291587	6431125	GDA
Whole	37-2-3607	AFT	MTP-1029	No	291608	6431148	GDA
Whole	37-2-3608	AFT	MTP-1030	No	291642	6431153	GDA
Whole	37-2-3609	AFT	MTP-1031	No	291636	6431105	GDA
Whole	37-2-3610	AFT	MTP-1032	No	291699	6431159	GDA
Whole	37-2-3611	AFT	MTP-1033	No	291738	6431154	GDA
Whole	37-2-3612	AFT	MTP-1034	No	291741	6431112	GDA
Whole	37-2-3613	AFT	MTP-1035	No	291784	6431148	GDA
Whole	37-2-3614	AFT	MTP-1036	No	291895	6431093	GDA
Whole	37-2-3615	AFT	MTP-1037	No	291922	6431111	GDA

Aboriginal Heritage Impact Permit

Section 90 of the *National Parks and Wildlife Act 1974*



Office of
Environment
& Heritage

Whole	37-2-3616	AFT	MTP-1038	No	291908	6431245	GDA
Whole	37-2-3617	AFT	MTP-1039	No	291905	6431372	GDA
Whole	37-2-3618	AFT	MTP-1040	No	291877	6431351	GDA
Whole	37-2-3619	AFT	MTP-1041	No	291857	6431349	GDA
Whole	37-2-3620	AFT	MTP-1042	No	291827	6431355	GDA
Whole	37-2-3624	AFT	MTP-1046	No	291145	6431382	GDA
Whole	37-2-3625	AFT	MTP-1047	No	291584	6431327	GDA
Whole	37-2-3626	AFT	MTP-1048	No	291571	6431297	GDA
Whole	37-2-3627	AFT	MTP-1049	No	291647	6431300	GDA
Whole	37-2-3628	AFT	MTP-1050	No	291666	6431302	GDA
Whole	37-2-3629	AFT	MTP-1051	No	291711	6431305	GDA
Whole	37-2-3630	AFT	MTP-1052	No	291738	6431342	GDA
Whole	37-2-3631	AFT	MTP-1053	No	291785	6431289	GDA
Whole	37-2-3632	AFT	MTP-1054	No	291813	6431294	GDA
Whole	37-2-3633	AFT	MTP-1055	No	291832	6431316	GDA
Whole	37-2-3634	AFT	MTP-1056	No	291851	6430790	GDA
Whole	37-2-3635	AFT	MTP-1057	No	291846	6430837	GDA
Whole	37-2-3636	AFT	MTP-1058	No	291816	6430820	GDA
Whole	37-2-3637	AFT	MTP-1059	No	291823	6430840	GDA
Whole	37-2-3638	AFT	MTP-1060	No	291769	6430833	GDA
Whole	37-2-3639	AFT	MTP-1061	No	291673	6430849	GDA
Whole	37-2-3640	AFT	MTP-1062	No	291639	6430828	GDA

Aboriginal Heritage Impact Permit

Section 90 of the *National Parks and Wildlife Act 1974*



Office of
Environment
& Heritage

Whole	37-2-3641	AFT	MTP-1063	No	291624	6430838	GDA
Whole	37-2-3642	AFT	MTP-1064	No	291537	6430824	GDA
Whole	37-2-3643	AFT	MTP-1065	No	291514	6430898	GDA
Whole	37-2-3644	AFT	MTP-1066	No	291460	6430893	GDA
Whole	37-2-3645	AFT	MTP-1067	No	291316	6430881	GDA
Whole	37-2-3646	AFT	MTP-1068	No	291181	6430924	GDA
Whole	37-2-3647	AFT	MTP-1069	No	291165	6430929	GDA
Whole	37-2-3650	AFT	MTP-1072	No	291678	6430759	GDA
Whole	37-2-3651	AFT	MTP-1073	No	2991831	6430953	GDA
Whole	37-2-3652	AFT	MTP-1074	No	291552	6431061	GDA
Whole	37-2-3653	AFT	MTP-1075	No	291529	6431055	GDA
Whole	37-2-3654	AFT	MTP-1076	No	291531	6431018	GDA
Whole	37-2-3655	AFT	MTP-1077	No	291489	6431046	GDA
Whole	37-2-3656	AFT	MTP-1078	No	291206	6431114	GDA
Whole	37-2-3657	AFT	MTP-1079	No	291177	6431097	GDA
Whole	37-2-3658	AFT	MTP-1080	No	291184	6431123	GDA
Whole	37-2-3659	AFT	MTP-1081	No	291148	6431037	GDA
Whole	37-2-3660	TRE	MTP-1082	No	291486	6430854	GDA
Whole	37-2-3661	AFT	MTP-1083	No	291519	6430954	GDA
Whole	37-2-3662	AFT	MTP-1084	No	291537	6430943	GDA
Whole	37-2-3663	AFT	MTP-1085	No	291613	6430897	GDA
Whole	37-2-3664	AFT	MTP-1086	No	291608	6430924	GDA

Aboriginal Heritage Impact Permit

Section 90 of the *National Parks and Wildlife Act 1974*



Office of
Environment
& Heritage

Whole	37-2-3665	AFT	MTP-1087	No	294650	6430910	GDA
Whole	37-2-3789	AFT	MTP-1211	No	293977	6432548	GDA
Whole	37-2-3790	AFT	MTP-1212	No	293880	6432631	GDA
Whole	37-2-3840	AFT	MTP-1262	No	294876	6429001	GDA
Whole	37-2-3841	AFT	MTP-1263	No	294872	6430285	GDA
Whole	37-2-3842	AFT	MTP-1264	No	295005	6430304	GDA
Whole	37-2-3843	AFT	MTP-1265	No	295006	6430276	GDA
Whole	37-2-3844	AFT	MTP-1266	No	294576	6430498	GDA
Whole	37-2-3845	AFT	MTP-1267	No	294458	6430699	GDA
Whole	37-2-3846	AFT	MTP-1268	No	294453	6430656	GDA
Whole	37-2-3847	TRE	MTP-1269	No	294274	6430739	GDA
Whole	37-2-3848	AFT	MTP-1270	No	293866	6430672	GDA
Whole	37-2-3849	AFT	MTP-1271	No	293495	6430446	GDA
Whole	37-2-3850	AFT	MTP-1272	No	294270	6430358	GDA
Whole	37-2-3851	AFT	MTP-1273	No	294214	6431053	GDA
Whole	37-2-3852	TRE	MTP-1274	No	294236	6431010	GDA
Whole	37-2-3853	AFT	MTP-1275	No	294296	6430992	GDA
Whole	37-2-3854	AFT	MTP-1276	No	295013	6430887	GDA
Whole	37-2-3855	AFT	MTP-1277	No	295105	6430964	GDA
Whole	37-2-3856	AFT	MTP-1278	No	295074	6430877	GDA
Whole	37-2-3857	AFT	MTP-1279	No	294140	6431104	GDA
Whole	37-2-3858	AFT	MTP-1280	No	293771	6431230	GDA

Aboriginal Heritage Impact Permit

Section 90 of the *National Parks and Wildlife Act 1974*



Office of
Environment
& Heritage

Whole	37-2-3859	AFT	MTP-1281	No	295112	6431023	GDA
Whole	37-2-3860	AFT	MTP-1282	No	294276	6731388	GDA
Whole	37-2-3862	AFT	MTP-1284	No	294586	6431616	GDA
Whole	37-2-3863	AFT	MTP-1285	No	294552	6431512	GDA
Whole	37-2-3864	AFT	MTP-1286	No	294788	6431951	GDA
Whole	37-2-3865	AFT	MTP-1287	No	294768	6431964	GDA
Whole	37-2-3870	AFT	MTP-1292	No	294754	6432097	GDA
Whole	37-2-3871	AFT	MTP-1293	No	294858	6432095	GDA
Whole	37-2-3873	AFT	MTP-1295	No	293795	6432459	GDA
Whole	37-2-3875	AFT	MTP-1297	No	294537	6432309	GDA
Whole	37-2-3876	AFT	MTP-1298	No	294301	6432306	GDA
Whole	37-2-3877	AFT	MTP-1299	No	293619	6431914	GDA
Whole	37-2-3878	AFT	MTP-1300	No	294173	6431887	GDA
Whole	37-2-3879	AFT	MTP-1301	No	293702	6432487	GDA
Whole	37-2-3881	AFT	MTP-1303	No	293807	6432513	GDA
Whole	37-2-4034	AFT	MTP-313	No	298359	6430283	GDA
Whole	37-2-4035	AFT	MTP-314	No	298454	6430899	GDA
Whole	37-2-4036	AFT	MTP-315	No	298504	6431115	GDA
Whole	37-2-4037	AFT	MTP-316	No	298609	6431291	GDA
Whole	37-2-4038	AFT	MTP-317	No	298286	6430455	GDA
Whole	37-2-4039	AFT	MTP-318	No	298179	6430630	GDA
Whole	37-2-4040	AFT	MTP-319	No	298279	6431143	GDA

Aboriginal Heritage Impact Permit

Section 90 of the *National Parks and Wildlife Act 1974*



Office of
Environment
& Heritage

Whole	37-2-4041	AFT	MTP-320	No	298267	6431270	GDA
Whole	37-2-4042	AFT	MTP-321	No	298256	6431313	GDA
Whole	37-2-4043	AFT	MTP-322	No	298285	6431383	GDA
Whole	37-2-4044	AFT	MTP-323	No	298298	6431598	GDA
Whole	37-2-4045	AFT	MTP-324	No	298340	6431648	GDA
Whole	37-2-4046	AFT	MTP-325	No	298405	6431571	GDA
Whole	37-2-4047	AFT	MTP-326	No	298352	6431128	GDA
Whole	37-2-4048	AFT	MTP-327	No	298546	6430456	GDA
Whole	37-2-4049	AFT	MTP-328	No	298610	630301	GDA
Whole	37-2-4050	AFT	MTP-329	No	298043	6430967	GDA
Whole	37-2-4051	AFT	MTP-330	No	298079	6431103	GDA
Whole	37-2-4052	AFT	MTP-331	No	298217	6431611	GDA
Whole	37-2-4053	AFT	MTP-332	No	297492	6430768	GDA
Whole	37-2-4054	AFT	MTP-333	No	297449	6430850	GDA
Whole	37-2-4058	AFT	MTP-337	No	297654	6431633	GDA
Whole	37-2-4059	AFT	MTP-338	No	297672	6431034	GDA
Whole	37-2-4060	AFT	MTP-1400	No	292930	6429241	GDA
Whole	37-2-4061	AFT	MTP-1413	No	293422	6427540	GDA
Whole	37-2-4062	AFT	MTP-1460	No	293513	6426231	GDA
Whole	37-2-4063	AFT	MTP-1462	No	293615	6426715	GDA
Whole	37-2-4064	AFT	MTP-1693	No	298170	6430122	GDA
Whole	37-2-4065	AFT	MTP-1694	No	298124	6430144	GDA

Aboriginal Heritage Impact Permit

Section 90 of the *National Parks and Wildlife Act 1974*



Office of
Environment
& Heritage

Whole	37-2-4066	AFT	MTP-1695	No	297601	6430094	GDA
Whole	37-2-4067	AFT	MTP-1696	No	297578	6430107	GDA
Whole	37-2-4068	AFT	MTP-1697	No	297303	6430235	GDA
Whole	37-2-4069	AFT	MTP-1698	No	297470	6430091	GDA
Whole	37-2-4070	AFT	MTP-1699	No	297496	6430076	GDA
Whole	37-2-4071	AFT	MTP-1700	No	297833	6429797	GDA
Whole	37-2-4072	AFT	MTP-1701	No	298145	6429847	GDA
Whole	37-2-4073	AFT	MTP-1702	No	298137	6429831	GDA
Whole	37-2-4074	AFT	MTP-1715	No	298540	6429494	GDA
Whole	37-2-4075	AFT	MTP-1717	No	298564	6429442	GDA
Whole	37-2-4076	AFT	MTP-1718	No	298583	6429491	GDA
Whole	37-2-4077	AFT	MTP-1719	No	298331	6429364	GDA
Whole	37-2-4078	AFT	MTP-1720	No	298305	6429618	GDA
Whole	37-2-4079	AFT	MTP-1721	No	298231	6429636	GDA
Whole	37-2-4080	AFT	MTP-1722	No	298496	6429739	GDA
Whole	37-2-4081	AFT	MTP-1723	No	298490	6429745	GDA
Whole	37-2-4082	AFT	MTP-1742	No	298632	6429824	GDA
Whole	37-2-4083	AFT	MTP-1725	No	298645	6429818	GDA
Whole	37-2-4084	AFT	MTP-1726	No	298502	6429857	GDA
Whole	37-2-4085	AFT	MTP-1727	No	298399	6429822	GDA
Whole	37-2-4086	AFT	MTP-1728	No	298497	6429920	GDA
Whole	37-2-4087	AFT	MTP-1729	No	298441	6429943	GDA

Aboriginal Heritage Impact Permit

Section 90 of the *National Parks and Wildlife Act 1974*



Office of
Environment
& Heritage

Whole	37-2-4088	AFT	MTP-1730	No	298542	6429990	GDA
Whole	37-2-4089	AFT	MTP-1731	No	298568	6429998	GDA
Whole	37-2-4090	TRE	MTP-1732	No	298622	6430003	GDA
Whole	37-2-4091	AFT	MTP-1733	No	298277	6430070	GDA
Whole	37-2-4092	AFT	MTP-1736	No	298214	6429965	GDA
Whole	37-2-4093	AFT	MTP-1737	No	298326	6429992	GDA
Whole	37-2-4094	AFT	MTP-1738	No	298355	6429895	GDA
Whole	37-2-4095	AFT	MTP-1739	No	298389	6430019	GDA
Whole	37-2-4096	AFT	MTP-1740	No	298344	6430027	GDA
Whole	37-2-4439	AFT	BM-AS 07-12	No	292197	6427848	GDA
Whole	37-2-4449	AFT	BM-AS 17-12	No	292833	6425701	GDA
Whole	37-2-4450	AFT	BM-AS 18-12	No	292839	6425432	GDA
Whole	37-2-4459	AFT	BM-IA 01-12	No	293979	6427459	GDA
Whole	37-2-4460	AFT	BM-IA 02-12	No	293105	6427486	GDA
Whole	37-2-4461	AFT	BM-IA 03-12	No	292741	6427051	GDA
Whole	37-2-4462	AFT	BM-IA 04-12	No	293086	6426348	GDA
Whole	37-2-4463	AFT	BM-IA 05-12	No	292830	6427900	GDA
Whole	37-2-4465	AFT	BM-IA 07-12	No	292449	6427622	GDA
Whole	37-2-4466	AFT	BM-IA 08-12	No	292235	6427681	GDA
Whole	37-2-4467	AFT	BM-IA 09-12	No	292874	6429137	GDA
Whole	37-5-4482	AFT	MTP-AS01-12	No	293414	6427885	GDA
Whole	37-2-4486	AFT	MTP-IA02-12	No	293974	6428112	GDA

Aboriginal Heritage Impact Permit

Section 90 of the *National Parks and Wildlife Act 1974*



Office of
Environment
& Heritage

Whole	37-2-4940	AFT	BCA-055	No	291879	6432349	GDA
Whole	37-2-5072	AFT	BM-AS27-15	No	293943	6429212	GDA
Whole	37-2-5073	AFT	BM- IAS24-15	No	294235	6429321	GDA
Whole	37-2-2893	AFT	MTP 89	No	293460	6121476	GDA
Whole	37-2-2562	AFT	Mount Pleasant 704	No	295157	6429584	GDA
Whole	37-2-2561	AFT	Mount Pleasant 703	No	295101	6429584	GDA

Schedule C: Aboriginal objects which may be harmed through the proposed works

The Aboriginal objects described in this schedule may be harmed, but only in accordance with the conditions of this AHIP (excluding any Aboriginal objects described in Schedule A).

C1 Harm of Aboriginal objects identified on AHIMS

Portion of Site (whole or part)	AHIMS Site ID	Site Feature	Site Name	Information access restriction? (Y/N)	Easting	Northing	Datum
Whole	37-2-0563	AFT	Denman Road	No	297105	6429439	GDA
Whole	37-2-0564	AFT	Castle Rock Road 2	No	297355	6430939	GDA
Whole	37-2-0565	AFT	Castle Rock Road 3	No	297355	6430939	GDA
Whole	37-2-0581	AFT	B12	No	293900	6424650	GDA
Whole	37-2-0583	AFT	B14	No	293120	6425630	GDA
Whole	37-2-0586	AFT	B17	No	293705	6426889	GDA
Whole	37-2-0591	AFT	B22	No	293555	6428089	GDA
Whole	37-2-0592	AFT	B23	No	293605	6427989	GDA
Whole	37-2-	AFT	B24	No	293655	6427689	GDA

Aboriginal Heritage Impact Permit

Section 90 of the *National Parks and Wildlife Act 1974*



Office of
Environment
& Heritage

	0593						
Whole	37-2-0594	AFT	B25	No	293805	6427889	GDA
Whole	37-2-0595	AFT	B26	No	293985	6427769	GDA
Whole	37-2-0596	AFT; POAD	B27	No	294055	6427739	GDA
Whole	37-2-1463	AFT	B36	No	295065	6429569	GDA
Whole	37-2-1464	AFT; POAD	C1	No	297145	6429379	GDA
Whole	37-2-1465	AFT	C5	No	296650	6429420	GDA
Whole	37-2-1466	AFT	C20	No	296480	6428930	GDA
Whole	37-2-1467	AFT; POAD	A1-A4	No	293605	6429299	GDA
Whole	37-2-1468	AFT; POAD	A7-A8	No	293955	6429159	GDA
Whole	37-2-1469	AFT	A33-34	No	294145	6429259	GDA
Whole	37-2-1471	AFT	B21	No	294480	6431230	GDA
Whole	37-2-1472	AFT	B22	No	294410	6430890	GDA
Whole	37-2-1473	AFT	B23	No	295130	6431020	GDA
Whole	37-2-1474	AFT; POAD	B29	No	295265	6430659	GDA
Whole	37-2-1475	AFT; POAD	B32	No	295055	6430049	GDA
Whole	37-2-1478	AFT	E19	No	297845	6431679	GDA
Whole	37-2-1479	AFT	E22	No	298725	6431189	GDA
Whole	37-2-2086	AFT	BEF1	No	298620	6431000	GDA
Whole	37-2-2087	AFT	BMRA1	No	291790	6425589	GDA
Whole	37-2-2088	AFT	BMRA2	No	292802	6426004	GDA
Whole	37-2-2089	AFT	BMRA3	No	292761	6426498	GDA

Aboriginal Heritage Impact Permit

Section 90 of the *National Parks and Wildlife Act 1974*



Office of
Environment
& Heritage

Whole	37-2-2090	AFT	BMRA4	No	292583	6426881	GDA
Whole	37-2-2091	AFT	BMRA5	No	292094	6427550	GDA
Whole	37-2-2387	AFT	MTP-177	No	294871	6432367	GDA
Whole	37-2-2388	AFT	MTP-178	No	294895	6432425	GDA
Whole	37-2-2533	AFT	MTP-304	No	298751	6431288	GDA
Whole	37-2-2534	AFT	MTP-305	No	298694	6431244	GDA
Whole	37-2-2535	AFT	MTP-306	No	298733	6431508	GDA
Whole	37-2-2536	AFT	MTP-307	No	298738	6431427	GDA
Whole	37-2-2537	AFT	MTP-308	No	298503	6431009	GDA
Whole	37-2-2538	AFT	MTP-309	No	298506	6430963	GDA
Whole	37-2-2539	AFT	MTP-310	No	298523	6430921	GDA
Whole	37-2-2540	AFT	MTP-311	No	298488	6430841	GDA
Whole	37-2-2541	AFT	MTP-312	No	298442	6430545	GDA
Whole	37-2-2542	AFT	MTP-339	No	297642	6430781	GDA
Whole	37-2-2543	TRE	MTP-340	No	297578	6430756	GDA
Whole	37-2-2544	AFT	MTP-341	No	297605	6430666	GDA
Whole	37-2-2545	AFT	MTP-342	No	297590	6430324	GDA
Whole	37-2-2546	AFT	MTP-343	No	297651	6430331	GDA
Whole	37-2-2547	AFT	MTP-344	No	297672	6430581	GDA
Whole	37-2-2548	AFT	MTP-345	No	297666	6430638	GDA
Whole	37-2-2549	AFT	MTP-346	No	297690	6430702	GDA
Whole	37-2-2550	AFT	MTP-347	No	297708	6430754	GDA

Aboriginal Heritage Impact Permit

Section 90 of the *National Parks and Wildlife Act 1974*



Office of
Environment
& Heritage

Whole	37-2-2551	AFT	MTP-348	No	297761	6431208	GDA
Whole	37-2-2552	AFT	MTP-349	No	297799	6431399	GDA
Whole	37-2-2553	AFT	MTP-350	No	297840	6431698	GDA
Whole	37-2-2554	AFT	MTP-351	No	297722.1	6431411.46	GDA
Whole	37-2-2555	AFT	MTP-352	No	297979.4 7	6431145.6	GDA
Whole	37-2-2556	AFT	MTP-353	No	298028.9	6431622.18	GDA
Whole	37-2-2557	AFT	MTP-354	No	298052.5 2	6431707.65	GDA
Whole	37-2-2558	AFT	MTP-355	No	297913	6431524	GDA
Whole	37-2-2560	NAS	Mount Pleasant 702	No	295150	6429421	GDA
Whole	37-2-2561	NAS	Mount Pleasant 703	No	295102	6429565	GDA
Whole	37-2-2562	NAS	Mount Pleasant 704	No	295157	6429564	GDA
Whole	37-2-2564	NAS	Mount Pleasant 706	No	295572	6429156	GDA
Whole	37-2-2565	NAS	Mount Pleasant 707	No	295549	6429172	GDA
Whole	37-2-2809	AFT	MTP-2	No	296142	6430680	GDA
Whole	37-2-2811	AFT	MTP-4	No	298784	6432160	GDA
Whole	37-2-2812	AFT	MTP-5	No	298769	6432173	GDA
Whole	37-2-2813	AFT	MTP-6	No	296612	6429498	GDA
Whole	37-2-2814	AFT	MTP-7	No	296468	6429479	GDA
Whole	37-2-2815	AFT	MTP-8	No	296449	6429474	GDA
Whole	37-2-2816	AFT	MTP-9	No	296386	6429470	GDA

Aboriginal Heritage Impact Permit

Section 90 of the *National Parks and Wildlife Act 1974*



Office of
Environment
& Heritage

Whole	37-2-2825	AFT	MTP-18	No	295777	6430074	GDA
Whole	37-2-2826	AFT	MTP-19	No	293946	6429893	GDA
Whole	37-2-2827	AFT	MTP-20	No	292277	6431274	GDA
Whole	37-2-2828	AFT	MTP-21	No	292268	6431277	GDA
Whole	37-2-2829	AFT	MTP-22	No	292276	6431266	GDA
Whole	37-2-2830	AFT	MTP-23	No	292275	6431250	GDA
Whole	37-2-2831	AFT	MTP-24	No	292915	6430791	GDA
Whole	37-2-2832	AFT	MTP-25	No	292915	6430803	GDA
Whole	37-2-2833	AFT	MTP-26	No	292951	6430787	GDA
Whole	37-2-2834	AFT	MTP-27	No	292943	6430772	GDA
Whole	37-2-2835	AFT	MTP-28	No	292930	6430764	GDA
Whole	37-2-2836	AFT	MTP-29	No	292931	6430770	GDA
Whole	37-2-2837	AFT	MTP-33	No	292873	6431543	GDA
Whole	37-2-2838	AFT	MTP-34	No	293013	6431393	GDA
Whole	37-2-2839	AFT	MTP-35	No	293053	6431363	GDA
Whole	37-2-2840	AFT	MTP-36	No	292618	6431508	GDA
Whole	37-2-2841	AFT	MTP-37	No	293320	6431796	GDA
Whole	37-2-2842	AFT	MTP-38	No	293326	6431792	GDA
Whole	37-2-2843	AFT	MTP-39	No	293935	6428611	GDA
Whole	37-2-2844	AFT	MTP-40	No	293712	6428744	GDA
Whole	37-2-2845	AFT	MTP-41	No	293956	6428616	GDA
Whole	37-2-2846	AFT	MTP-42	No	293755	6427988	GDA

Aboriginal Heritage Impact Permit

Section 90 of the *National Parks and Wildlife Act 1974*



Office of
Environment
& Heritage

Whole	37-2-2847	AFT	MTP-43	No	293934	6429897	GDA
Whole	37-2-2848	AFT	MTP-44	No	293927	6429871	GDA
Whole	37-2-2850	AFT	MTP-46	No	297418	6429033	GDA
Whole	37-2-2851	AFT	MTP-47	No	297428	6429018	GDA
Whole	37-2-2852	AFT	MTP-48	No	297292	6429202	GDA
Whole	37-2-2853	AFT	MTP-49	No	297236	6429249	GDA
Whole	37-2-2854	AFT	MTP-50	No	297273	6429212	GDA
Whole	37-2-2855	TRE	MTP-51	No	296942	6428777	GDA
Whole	37-2-2856	AFT	MTP-52	No	297435	6429624	GDA
Whole	37-2-2857	AFT	MTP-53	No	297780	6429607	GDA
Whole	37-2-2858	AFT	MTP-54	No	297919	6429571	GDA
Whole	37-2-2859	AFT	MTP-55	No	297669	6430086	GDA
Whole	37-2-2860	TRE	MTP-56	No	297698	6430223	GDA
Whole	37-2-2861	AFT	MTP-57	No	298826	6429977	GDA
Whole	37-2-2862	AFT	MTP-58	No	298772	6430657	GDA
Whole	37-2-2863	AFT	MTP-59	No	299170	6431369	GDA
Whole	37-2-2864	AFT	MTP-60	No	299163	6431369	GDA
Whole	37-2-2865	AFT	MTP-61	No	299055	6431404	GDA
Whole	37-2-2866	AFT	MTP-62	No	298971	6431426	GDA
Whole	37-2-2867	AFT	MTP-63	No	298958	6431636	GDA
Whole	37-2-2868	AFT	MTP-64	No	298937	6431449	GDA
Whole	37-2-2869	AFT	MTP-65	No	298934	6431456	GDA

Aboriginal Heritage Impact Permit

Section 90 of the *National Parks and Wildlife Act 1974*



Office of
Environment
& Heritage

Whole	37-2-2870	AFT	MTP-66	No	296169	6429242	GDA
Whole	37-2-2871	AFT	MTP-67	No	296159	6429599	GDA
Whole	37-2-2872	AFT	MTP-68	No	296345	6429580	GDA
Whole	37-2-2873	AFT	MTP-69	No	296357	6429597	GDA
Whole	37-2-2874	AFT	MTP-70	No	296441	6429423	GDA
Whole	37-2-2875	AFT	MTP-71	No	296511	6429398	GDA
Whole	37-2-2876	AFT	MTP-72	No	296453	6429568	GDA
Whole	37-2-2877	AFT	MTP-73	No	296419	6429493	GDA
Whole	37-2-2878	AFT	MTP-74	No	296650	6429482	GDA
Whole	37-2-2879	TRE	MTP-75	No	296841	6430467	GDA
Whole	37-2-2880	AFT	MTP-76	No	296626	6429661	GDA
Whole	37-2-2881	TRE	MTP-77	No	296610	6429647	GDA
Whole	37-2-2882	AFT	MTP-78	No	296648	6429618	GDA
Whole	37-2-2883	AFT	MTP-79	No	296812	6429575	GDA
Whole	37-2-2884	AFT	MTP-80	No	296960	6429504	GDA
Whole	37-2-2885	TRE	MTP-81	No	296998	6429794	GDA
Whole	37-2-2886	AFT	MTP-82	No	297087	6429413	GDA
Whole	37-2-2887	AFT	MTP-83	No	295031	6430370	GDA
Whole	37-2-2888	AFT	MTP-84	No	295134	6430480	GDA
Whole	37-2-2889	AFT	MTP-85	No	294214	6429182	GDA
Whole	37-2-2890	AFT	MTP-86	No	293713	6429340	GDA
Whole	37-2-2891	AFT	MTP-87	No	293983	6429150	GDA

Aboriginal Heritage Impact Permit

Section 90 of the *National Parks and Wildlife Act 1974*



Office of
Environment
& Heritage

Whole	37-2-2892	AFT	MTP-88	No	294420	6429359	GDA
Whole	37-2-2893	AFT	MTP-89	No	293460	64296476	GDA
Whole	37-2-2894	AFT	MTP-90	No	293859	6429582	GDA
Whole	37-2-2895	AFT	MTP-91	No	293977	6429658	GDA
Whole	37-2-2896	AFT	MTP-92	No	294373	6429566	GDA
Whole	37-2-2897	AFT	MTP-93	No	294290	6429546	GDA
Whole	37-2-2898	AFT	MTP-94	No	293476	6429952	GDA
Whole	37-2-2899	AFT	MTP-95	No	293758	6429772	GDA
Whole	37-2-2900	AFT	MTP-96	No	293971	6429805	GDA
Whole	37-2-2901	AFT	MTP-97	No	293972	6429764	GDA
Whole	37-2-2902	AFT	MTP-98	No	294039	6429763	GDA
Whole	37-2-2903	TRE	MTP-99	No	294389	6429775	GDA
Whole	37-2-2904	AFT	MTP-100	No	293990	6430084	GDA
Whole	37-2-2905	AFT	MTP-101	No	293993	6430062	GDA
Whole	37-2-2906	AFT	MTP-102	No	293571	6430230	GDA
Whole	37-2-2907	AFT	MTP-103	No	293851	6430289	GDA
Whole	37-2-2908	AFT	MTP-104	No	293843	6430320	GDA
Whole	37-2-2909	AFT	MTP-105	No	294087	6430306	GDA
Whole	37-2-2910	AFT	MTP-106	No	294105	6430265	GDA
Whole	37-2-2911	AFT	MTP-107	No	294112	6430297	GDA
Whole	37-2-2912	AFT	MTP-108	No	294235	6430284	GDA
Whole	37-2-2913	AFT	MTP-109	No	294273	6430211	GDA

Aboriginal Heritage Impact Permit

Section 90 of the *National Parks and Wildlife Act 1974*



Office of
Environment
& Heritage

Whole	37-2-2914	AFT	MTP-110	No	294212	6430165	GDA
Whole	37-2-2915	AFT	MTP-111	No	293875	6430179	GDA
Whole	37-2-2916	AFT	MTP-112	No	294457	6429049	GDA
Whole	37-2-2917	AFT	MTP-113	No	297324	6430663	GDA
Whole	37-2-2921	AFT	MTP-118	No	296173	6431137	GDA
Whole	37-2-2923	AFT	MTP-120	No	295378	6431147	GDA
Whole	37-2-2925	AFT	MTP-122	No	295490	6431130	GDA
Whole	37-2-2926	AFT	MTP-123	No	295569	6430923	GDA
Whole	37-2-2965	AFT	MTP-384	No	299100	6432023	GDA
Whole	37-2-2966	AFT	MTP-385	No	299051	6432007	GDA
Whole	37-2-2974	AFT	MTP-393	No	298739	6432230	GDA
Whole	37-2-2975	AFT	MTP-394	No	298756	6432114	GDA
Whole	37-2-2976	AFT	MTP-395	No	298698	6432068	GDA
Whole	37-2-2982	AFT	MTP-401	No	299164	6431963	GDA
Whole	37-2-2983	AFT	MTP-402	No	299154	6431921	GDA
Whole	37-2-2984	AFT	MTP-403	No	299118	6431911	GDA
Whole	37-2-2985	AFT	MTP-404	No	299087	6431960	GDA
Whole	37-2-2986	AFT	MTP-405	No	299061	6431979	GDA
Whole	37-2-2987	AFT	MTP-406	No	299003	6431946	GDA
Whole	37-2-2988	AFT	MTP-407	No	298794	6431983	GDA
Whole	37-2-2989	AFT	MTP-408	No	298794	6431992	GDA
Whole	37-2-2990	AFT	MTP-409	No	298658	6432053	GDA

Aboriginal Heritage Impact Permit

Section 90 of the *National Parks and Wildlife Act 1974*



Office of
Environment
& Heritage

Whole	37-2-2991	AFT	MTP-410	No	298640	6432036	GDA
Whole	37-2-2992	AFT	MTP-411	No	298490	6431980	GDA
Whole	37-2-2993	AFT	MTP-412	No	298597	6431967	GDA
Whole	37-2-2994	AFT	MTP-413	No	298647	6431965	GDA
Whole	37-2-2995	AFT	MTP-414	No	299162	6431910	GDA
Whole	37-2-2996	AFT	MTP-415	No	299193	6431863	GDA
Whole	37-2-2997	AFT	MTP-416	No	298986	6431822	GDA
Whole	37-2-2998	AFT	MTP-417	No	298899	6431824	GDA
Whole	37-2-2999	AFT	MTP-418	No	298453	6431815	GDA
Whole	37-2-3000	AFT	MTP-419	No	298536	6431789	GDA
Whole	37-2-3001	AFT	MTP-420	No	298575	6431795	GDA
Whole	37-2-3002	AFT	MTP-421	No	298588	6431767	GDA
Whole	37-2-3003	AFT	MTP-422	No	298631	6431796	GDA
Whole	37-2-3004	AFT	MTP-423	No	299388	6431516	GDA
Whole	37-2-3005	AFT	MTP-424	No	299193	6431209	GDA
Whole	37-2-3006	AFT	MTP-425	No	299224	6431189	GDA
Whole	37-2-3007	AFT	MTP-426	No	299199	6431165	GDA
Whole	37-2-3008	AFT	MTP-427	No	299186	6431106	GDA
Whole	37-2-3009	AFT	MTP-428	No	299229	6431005	GDA
Whole	37-2-3010	AFT	MTP-429	No	299311	6431003	GDA
Whole	37-2-3011	AFT	MTP-430	No	299301	6431099	GDA
Whole	37-2-3012	AFT	MTP-431	No	299329	6431200	GDA

Aboriginal Heritage Impact Permit

Section 90 of the National Parks and Wildlife Act 1974



Office of
Environment
& Heritage

Whole	37-2-3013	AFT	MTP-432	No	299081	6431380	GDA
Whole	37-2-3014	AFT	MTP-433	No	299152	6431002	GDA
Whole	37-2-3015	AFT	MTP-434	No	299163	6431002	GDA
Whole	37-2-3016	AFT	MTP-435	No	29902	6431603	GDA
Whole	37-2-3017	AFT	MTP-436	No	298878	6431365	GDA
Whole	37-2-3018	AFT	MTP-437	No	298850	6431194	GDA
Whole	37-2-3019	AFT	MTP-438	No	298961	6431346	GDA
Whole	37-2-3020	AFT	MTP-439	No	298995	6431328	GDA
Whole	37-2-3021	AFT	MTP-440	No	299346	6430922	GDA
Whole	37-2-3022	AFT	MTP-441	No	299299	6430912	GDA
Whole	37-2-3023	AFT	MTP-442	No	299293	6430940	GDA
Whole	37-2-3024	AFT	MTP-443	No	299276	6430926	GDA
Whole	37-2-3025	AFT	MTP-444	No	299272	6430902	GDA
Whole	37-2-3026	AFT	MTP-445	No	299207	6430853	GDA
Whole	37-2-3027	AFT	MTP-446	No	299327	6430825	GDA
Whole	37-2-3028	AFT	MTP-447	No	299330	6430798	GDA
Whole	37-2-3029	AFT	MTP-448	No	299333	6430855	GDA
Whole	37-2-3030	AFT	MTP-449	No	299355	6430825	GDA
Whole	37-2-3031	AFT	MTP-450	No	299377	6430780	GDA
Whole	37-2-3032	AFT	MTP-451	No	299362	6430851	GDA
Whole	37-2-3033	AFT	MTP-452	No	298338	629179	GDA
Whole	37-2-3034	AFT	MTP-453	No	297686	6429275	GDA

Aboriginal Heritage Impact Permit

Section 90 of the *National Parks and Wildlife Act 1974*



Office of
Environment
& Heritage

Whole	37-2-3035	AFT	MTP-454	No	298230	6429116	GDA
Whole	37-2-3036	AFT	MTP-456	No	298208	6429076	GDA
Whole	37-2-3037	AFT	MTP-457	No	297744	6429040	GDA
Whole	37-2-3038	AFT	MTP-458	No	297797	6428926	GDA
Whole	37-2-3039	AFT	MTP-459	No	297810	6428940	GDA
Whole	37-2-3040	AFT	MTP-460	No	297725	6428964	GDA
Whole	37-2-3041	AFT	MTP-461	No	294096	6429036	GDA
Whole	37-2-3042	AFT	MTP-462	No	294062	6428996	GDA
Whole	37-2-3043	AFT	MTP-463	No	293969	6429005	GDA
Whole	37-2-3044	AFT	MTP-464	No	293949	6429016	GDA
Whole	37-2-3045	AFT	MTP-465	No	293726	6429086	GDA
Whole	37-2-3046	AFT	MTP-466	No	293646	6429056	GDA
Whole	37-2-3047	AFT	MTP-467	No	293659	6428976	GDA
Whole	37-2-3048	AFT	MTP-468	No	293911	6428929	GDA
Whole	37-2-3049	AFT	MTP-469	No	294073	6428936	GDA
Whole	37-2-3050	AFT	MTP-470	No	294109	6428934	GDA
Whole	37-2-3051	AFT	MTP-471	No	294131	6428967	GDA
Whole	37-2-3052	AFT	MTP-472	No	294200	6428956	GDA
Whole	37-2-3053	AFT	MTP-473	No	294247	6428918	GDA
Whole	37-2-3054	AFT	MTP-474	No	294274	6428935	GDA
Whole	37-2-3056	AFT	MTP-476	No	294221	6429003	GDA
Whole	37-2-3057	AFT	MTP-477	No	293670	6428840	GDA

Aboriginal Heritage Impact Permit

Section 90 of the *National Parks and Wildlife Act 1974*



Office of
Environment
& Heritage

Whole	37-2-3058	AFT	MTP-478	No	293581	6428851	GDA
Whole	37-2-3059	AFT	MTP-479	No	293519	6428942	GDA
Whole	37-2-3060	AFT	MTP-480	No	293625	6428804	GDA
Whole	37-2-3061	AFT	MTP-481	No	293684	6428790	GDA
Whole	37-2-3062	AFT	MTP-482	No	293805	3428767	GDA
Whole	37-2-3063	AFT	MTP-483	No	294121	6428737	GDA
Whole	37-2-3064	TRE	MTP-484	No	294202	6428653	GDA
Whole	37-2-3065	AFT	MTP-485	No	294270	6428697	GDA
Whole	37-2-3069	AFT	MTP-489	No	294286	6428782	GDA
Whole	37-2-3070	AFT	MTP-490	No	294253	6428819	GDA
Whole	37-2-3071	AFT	MTP-491	No	294226	6428783	GDA
Whole	37-2-3072	AFT	MTP-492	No	294174	6428777	GDA
Whole	37-2-3073	AFT	MTP-493	No	294124	6428834	GDA
Whole	37-2-3074	AFT	MTP-494	No	293893	6428644	GDA
Whole	37-2-3075	AFT	MTP-495	No	293783	6428689	GDA
Whole	37-2-3076	AFT	MTP-496	No	293640	6428644	GDA
Whole	37-2-3077	AFT	MTP-497	No	293554	6428679	GDA
Whole	37-2-3078	AFT	MTP-498	No	293754	6428539	GDA
Whole	37-2-3079	AFT	MTP-499	No	293983	6428531	GDA
Whole	37-2-3080	AFT	MTP-500	No	294040	6428511	GDA
Whole	37-2-3081	AFT	MTP-501	No	294236	6428505	GDA
Whole	37-2-3092	AFT	MTP-512	No	294235	6428580	GDA

Aboriginal Heritage Impact Permit

Section 90 of the *National Parks and Wildlife Act 1974*



Office of
Environment
& Heritage

Whole	37-2-3093	AFT	MTP-513	No	293908	6428467	GDA
Whole	37-2-3094	AFT	MTP-514	No	293794	6428411	GDA
Whole	37-2-3095	TRE	MTP-515	No	293306	6428503	GDA
Whole	37-2-3096	AFT	MTP-516	No	293351	6428427	GDA
Whole	37-2-3097	AFT	MTP-518	No	293970	6428344	GDA
Whole	37-2-3105	AFT	MTP-526	No	294211	6428446	GDA
Whole	37-2-3106	AFT	MTP-527	No	294056	6428431	GDA
Whole	37-2-3107	TRE	MTP-528	No	293937	6428277	GDA
Whole	37-2-3108	AFT	MTP-529	No	293637	6428257	GDA
Whole	37-2-3109	AFT	MTP-530	No	293519	6428316	GDA
Whole	37-2-3110	AFT	MTP-531	No	293446	6428179	GDA
Whole	37-2-3111	AFT	MTP-532	No	293520	6428181	GDA
Whole	37-2-3112	AFT	MTP-533	No	294095	6428149	GDA
Whole	37-2-3121	AFT	MTP-542	No	293939	6428243	GDA
Whole	37-2-3122	AFT	MTP-543	No	293513	6428113	GDA
Whole	37-2-3123	AFT	MTP-544	No	293163	6428082	GDA
Whole	37-2-3124	AFT	MTP-545	No	296560	6427997	GDA
Whole	37-2-3125	AFT	MTP-546	No	293717	6427946	GDA
Whole	37-2-3126	AFT	MTP-547	No	293760	6427968	GDA
Whole	37-2-3135	AFT	MTP-556	No	293841	6427847	GDA
Whole	37-2-3136	AFT	MTP-557	No	293999	6427733	GDA
Whole	37-2-3155	AFT	MTP-576	No	293914	6427817	GDA

Aboriginal Heritage Impact Permit

Section 90 of the *National Parks and Wildlife Act 1974*



Office of
Environment
& Heritage

Whole	37-2-3156	TRE	MTP-577	No	293494	6427685	GDA
Whole	37-2-3157	AFT	MTP-578	No	293481	6427698	GDA
Whole	37-2-3165	AFT	MTP-586	No	298984	6430615	GDA
Whole	37-2-3166	AFT	MTP-587	No	298999	6430806	GDA
Whole	37-2-3167	AFT	MTP-588	No	2990997	6430816	GDA
Whole	37-2-3168	AFT	MTP-589	No	299069	6430658	GDA
Whole	37-2-3169	AFT	MTP-590	No	299063	6430587	GDA
Whole	37-2-3170	AFT	MTP-591	No	299076	6430478	GDA
Whole	37-2-3171	AFT	MTP-592	No	299057	6430387	GDA
Whole	37-2-3172	AFT	MTP-593	No	299019	6430302	GDA
Whole	37-2-3173	AFT	MTP-594	No	292951	6429358	GDA
Whole	37-2-3174	AFT	MTP-595	No	293298	6429308	GDA
Whole	37-2-3175	AFT	MTP-596	No	292864	6429476	GDA
Whole	37-2-3176	AFT	MTP-597	No	292805	6429527	GDA
Whole	37-2-3177	AFT	MTP-598	No	292786	6429443	GDA
Whole	37-2-3178	AFT	MTP-599	No	292759	6429451	GDA
Whole	37-2-3203	AFT	MTP-624	No	292844	6429373	GDA
Whole	37-2-3204	AFT	MTP-625	No	292909	6429552	GDA
Whole	37-2-3205	AFT	MTP-626	No	292940	6429553	GDA
Whole	37-2-3206	AFT	MTP-627	No	292962	6429511	GDA
Whole	37-2-3207	AFT	MTP-628	No	292983	6429552	GDA
Whole	37-2-3208	AFT	MTP-629	No	293229	6429483	GDA

Aboriginal Heritage Impact Permit

Section 90 of the *National Parks and Wildlife Act 1974*



Office of
Environment
& Heritage

Whole	37-2-3209	AFT	MTP-630	No	293294	6429611	GDA
Whole	37-2-3210	AFT	MTP-631	No	293122	6429612	GDA
Whole	37-2-3211	AFT	MTP-632	No	292876	6429691	GDA
Whole	37-2-3227	AFT	MTP-648	No	299183	6430230	GDA
Whole	37-2-3228	AFT	MTP-649	No	299133	6430009	GDA
Whole	37-2-3229	AFT	MTP-650	No	298783	6430682	GDA
Whole	37-2-3230	AFT	MTP-651	No	298777	6430742	GDA
Whole	37-2-3231	AFT	MTP-652	No	298844	6430848	GDA
Whole	37-2-3232	AFT	MTP-653	No	298799	6430930	GDA
Whole	37-2-3233	AFT	MTP-654	No	298842	6430996	GDA
Whole	37-2-3234	AFT	MTP-655	No	298817	6431020	GDA
Whole	37-2-3235	AFT	MTP-656	No	298874	6431049	GDA
Whole	37-2-3236	AFT	MTP-657	No	298894	6430894	GDA
Whole	37-2-3237	AFT	MTP-658	No	298936	6430824	GDA
Whole	37-2-3238	AFT	MTP-659	No	298879	6430443	GDA
Whole	37-2-3239	AFT	MTP-660	No	298861	6430287	GDA
Whole	37-2-3240	AFT	MTP-661	No	298847	6430170	GDA
Whole	37-2-3241	AFT	MTP-662	No	298839	6430113	GDA
Whole	37-2-3243	AFT	MTP-664	No	292865	6429780	GDA
Whole	37-2-3244	AFT	MTP-665	No	292893	6429815	GDA
Whole	37-2-3245	AFT	MTP-666	No	293354	6429689	GDA
Whole	37-2-3246	AFT	MTP-667	No	293148	6429855	GDA

Aboriginal Heritage Impact Permit

Section 90 of the *National Parks and Wildlife Act 1974*



Office of
Environment
& Heritage

Whole	37-2-3247	AFT	MTP-668	No	293088	6429805	GDA
Whole	37-2-3263	AFT	MTP-684	No	292912	6429968	GDA
Whole	37-2-3264	AFT	MTP-685	No	292971	6429926	GDA
Whole	37-2-3265	AFT	MTP-686	No	293056	6429887	GDA
Whole	37-2-3266	AFT	MTP-687	No	293106	6429942	GDA
Whole	37-2-3267	AFT	MTP-688	No	293295	6429893	GDA
Whole	37-2-3268	AFT	MTP-689	No	293307	6429939	GDA
Whole	37-2-3269	AFT	MTP-690	No	293344	6429955	GDA
Whole	37-2-3270	AFT	MTP-691	No	292934	6430063	GDA
Whole	37-2-3271	AFT	MTP-692	No	292877	6430081	GDA
Whole	37-2-3272	AFT	MTP-693	No	292843	6430068	GDA
Whole	37-2-3281	AFT	MTP-702	No	295150	6429421	GDA
Whole	37-2-3282	AFT	MTP-703	No	295102	6429565	GDA
Whole	37-2-3283	AFT	MTP-704	No	295157	6429564	GDA
Whole	37-2-3284	AFT	MTP-705	No	295733	6429159	GDA
Whole	37-2-3285	AFT	MTP-706	No	295572	6429156	GDA
Whole	37-2-3286	AFT	MTP-707	No	295549	6429172	GDA
Whole	37-2-3287	AFT	MTP-708	No	295126	6429265	GDA
Whole	37-2-3288	AFT	MTP-709	No	295032	6429145	GDA
Whole	37-2-3289	AFT	MTP-710	No	294908	6429017	GDA
Whole	37-2-3293	AFT	MTP-714	No	293265	6430224	GDA
Whole	37-2-3294	AFT	MTP-715	No	293287	6430238	GDA

Aboriginal Heritage Impact Permit

Section 90 of the *National Parks and Wildlife Act 1974*



Office of
Environment
& Heritage

Whole	37-2-3299	AFT	MTP-720	No	293056	6430316	GDA
Whole	37-2-3300	AFT	MTP-721	No	293066	6430305	GDA
Whole	37-2-3301	AFT	MTP-722	No	293135	6430298	GDA
Whole	37-2-3302	AFT	MTP-723	No	293440	6430322	GDA
Whole	37-2-3303	AFT	MTP-724	No	293350	6430322	GDA
Whole	37-2-3304	AFT	MTP-725	No	292487	6430507	GDA
Whole	37-2-3305	AFT	MTP-726	No	292385	6430536	GDA
Whole	37-2-3306	AFT	MTP-727	No	292274	6430546	GDA
Whole	37-2-3307	AFT	MTP-728	No	291879	6430506	GDA
Whole	37-2-3309	AFT	MTP-730	No	292717	6430608	GDA
Whole	37-2-3310	AFT	MTP-731	No	293453	6430468	GDA
Whole	37-2-3311	AFT	MTP-732	No	293287	6430640	GDA
Whole	37-2-3312	AFT	MTP-733	No	292636	6430667	GDA
Whole	37-2-3313	AFT	MTP-734	No	292636	6430650	GDA
Whole	37-2-3314	AFT	MTP-735	No	291954	6430699	GDA
Whole	37-2-3315	AFT	MTP-736	No	292405	6430577	GDA
Whole	37-2-3316	AFT	MTP-737	No	292509	6430608	GDA
Whole	37-2-3317	AFT	MTP-738	No	292627	6430599	GDA
Whole	37-2-3318	AFT	MTP-739	No	292051	6431283	GDA
Whole	37-2-3319	AFT	MTP-740	No	292016	6431216	GDA
Whole	37-2-3320	AFT	MTP-741	No	291962	6431211	GDA
Whole	37-2-3321	AFT	MTP-742	No	292007	6431173	GDA

Aboriginal Heritage Impact Permit

Section 90 of the *National Parks and Wildlife Act 1974*



Office of
Environment
& Heritage

Whole	37-2-3322	AFT	MTP-743	No	291943	6431160	GDA
Whole	37-2-3323	AFT	MTP-744	No	291935	6431160	GDA
Whole	37-2-3324	AFT	MTP-745	No	292001	6431139	GDA
Whole	37-2-3325	AFT	MTP-746	No	291990	6431020	GDA
Whole	37-2-3326	AFT	MTP-747	No	291917	6431055	GDA
Whole	37-2-3327	AFT	MTP-748	No	291914	6431052	GDA
Whole	37-2-3328	AFT	MTP-749	No	291941	6431042	GDA
Whole	37-2-3329	AFT	MTP-750	No	292071	6431212	GDA
Whole	37-2-3330	AFT	MTP-751	No	292090	6431305	GDA
Whole	37-2-3331	AFT	MTP-752	No	292103	6431305	GDA
Whole	37-2-3332	AFT	MTP-753	No	292072	6431342	GDA
Whole	37-2-3333	AFT	MTP-754	No	292147	6431426	GDA
Whole	37-2-3334	AFT	MTP-755	No	292184	6431729	GDA
Whole	37-2-3335	AFT	MTP-756	No	292170	6431811	GDA
Whole	37-2-3336	AFT	MTP-757	No	292209	6431825	GDA
Whole	37-2-3337	AFT	MTP-758	No	292196	6431887	GDA
Whole	37-2-3338	AFT	MTP-759	No	292253	6431963	GDA
Whole	37-2-3339	AFT	MTP-760	No	292255	6431977	GDA
Whole	37-2-3340	AFT	MTP-761	No	292104	6431927	GDA
Whole	37-2-3341	AFT	MTP-762	No	292119	6431895	GDA
Whole	37-2-3342	AFT	MTP-763	No	292060	6431602	GDA
Whole	37-2-3343	AFT	MTP-764	No	292273	6431578	GDA

Aboriginal Heritage Impact Permit

Section 90 of the *National Parks and Wildlife Act 1974*



Office of
Environment
& Heritage

Whole	37-2-3344	AFT	MTP-765	No	292240	6431573	GDA
Whole	37-2-3345	AFT	MTP-766	No	292322	6437873	GDA
Whole	37-2-3346	AFT	MTP-767	No	292326	6431886	GDA
Whole	37-2-3347	AFT	MTP-768	No	292290	6431958	GDA
Whole	37-2-3348	AFT	MTP-769	No	292322	6432005	GDA
Whole	37-2-3349	AFT	MTP-770	No	292394	642023	GDA
Whole	37-2-3350	AFT	MTP-771	No	292324	6431426	GDA
Whole	37-2-3351	AFT	MTP-772	No	292295	6431382	GDA
Whole	37-2-3352	AFT	MTP-773	No	292303	6431323	GDA
Whole	37-2-3353	AFT	MTP-774	No	292285	6431295	GDA
Whole	37-2-3354	AFT	MTP-775	No	292276	6431260	GDA
Whole	37-2-3355	AFT	MTP-776	No	292306	6431261	GDA
Whole	37-2-3356	AFT	MTP-777	No	292339	6431219	GDA
Whole	37-2-3357	AFT	MTP-778	No	292275	6431224	GDA
Whole	37-2-3358	AFT	MTP-779	No	292289	6431181	GDA
Whole	37-2-3359	AFT	MTP-780	No	292263	6431067	GDA
Whole	37-2-3360	TRE	MTP-781	No	292129	6431011	GDA
Whole	37-2-3361	AFT	MTP-782	No	292217	6431230	GDA
Whole	37-2-3362	AFT	MTP-783	No	292196	6431331	GDA
Whole	37-2-3363	AFT	MTP-784	No	292517	6431306	GDA
Whole	37-2-3364	AFT	MTP-785	No	292536	6431455	GDA
Whole	37-2-3365	AFT	MTP-786	No	292488	6431450	GDA

Aboriginal Heritage Impact Permit

Section 90 of the National Parks and Wildlife Act 1974



Office of
Environment
& Heritage

Whole	37-2-3366	AFT	MTP-787	No	292552	6431489	GDA
Whole	37-2-3367	AFT	MTP-788	No	292624	6431929	GDA
Whole	37-2-3368	AFT	MTP-789	No	292611	6431994	GDA
Whole	37-2-3369	AFT	MTP-790	No	292503	6431858	GDA
Whole	37-2-3370	AFT	MTP-791	No	296691	6428750	GDA
Whole	37-2-3371	AFT	MTP-793	No	292684	6431368	GDA
Whole	37-2-3372	AFT	MTP-794	No	292745	6431383	GDA
Whole	37-2-3373	AFT	MTP-795	No	292768	6431705	GDA
Whole	37-2-3374	AFT	MTP-796	No	292781	6431748	GDA
Whole	37-2-3375	AFT	MTP-797	No	292576	6431517	GDA
Whole	37-2-3376	AFT	MTP-798	No	292616	6431511	GDA
Whole	37-2-3377	AFT	MTP-799	No	292640	6431423	GDA
Whole	37-2-3378	AFT	MTP-800	No	292655	6431393	GDA
Whole	37-2-3379	AFT	MTP-801	No	292608	6431390	GDA
Whole	37-2-3380	AFT	MTP-802	No	292573	6431317	GDA
Whole	37-2-3381	AFT	MTP-803	No	292602	6431307	GDA
Whole	37-2-3382	AFT	MTP-804	No	292589	6431281	GDA
Whole	37-2-3383	AFT	MTP-805	No	292591	6431158	GDA
Whole	37-2-3384	AFT	MTP-806	No	292545	6430943	GDA
Whole	37-2-3385	AFT	MTP-807	No	292631	6430828	GDA
Whole	37-2-3386	AFT	MTP-808	No	292639	6430862	GDA
Whole	37-2-3387	AFT	MTP-809	No	292675	6430985	GDA

Aboriginal Heritage Impact Permit

Section 90 of the *National Parks and Wildlife Act 1974*



Office of
Environment
& Heritage

Whole	37-2-3388	AFT	MTP-810	No	292837	6430989	GDA
Whole	37-2-3389	AFT	MTP-811	No	292895	6431226	GDA
Whole	37-2-3390	AFT	MTP-812	No	292866	6431299	GDA
Whole	37-2-3391	AFT	MTP-813	No	293019	6431840	GDA
Whole	37-2-3392	AFT	MTP-814	No	293004	6431862	GDA
Whole	37-2-3393	AFT	MTP-815	No	292977	6431911	GDA
Whole	37-2-3394	AFT	MTP-816	No	292954	6431936	GDA
Whole	37-2-3395	AFT	MTP-817	No	292872	6431814	GDA
Whole	37-2-3396	AFT	MTP-818	No	292873	6431544	GDA
Whole	37-2-3397	AFT	MTP-819	No	292994	6430760	GDA
Whole	37-2-3398	AFT	MTP-820	No	293018	6430778	GDA
Whole	37-2-3399	AFT	MTP-821	No	292977	6430817	GDA
Whole	37-2-3400	AFT	MTP-822	No	293058	6430827	GDA
Whole	37-2-3401	AFT	MTP-823	No	293074	6431069	GDA
Whole	37-2-3402	AFT	MTP-824	No	296107	6431070	GDA
Whole	37-2-3403	TRE	MTP-825	No	293120	6431151	GDA
Whole	37-2-3404	AFT	MTP-826	No	293109	6431272	GDA
Whole	37-2-3405	AFT	MTP-827	No	293113	6431742	GDA
Whole	37-2-3406	AFT	MTP-828	No	293179	6431762	GDA
Whole	37-2-3407	AFT	MTP-829	No	293125	6431796	GDA
Whole	37-2-3408	AFT	MTP-830	No	293141	6431827	GDA
Whole	37-2-3409	AFT	MTP-831	No	293190	6431866	GDA

Aboriginal Heritage Impact Permit

Section 90 of the *National Parks and Wildlife Act 1974*



Office of
Environment
& Heritage

Whole	37-2-3410	AFT	MTP-832	No	293057	6431842	GDA
Whole	37-2-3411	AFT	MTP-833	No	292974	6431262	GDA
Whole	37-2-3412	AFT	MTP-834	No	292903	6430851	GDA
Whole	37-2-3413	AFT	MTP-835	No	292896	6430796	GDA
Whole	37-2-3414	AFT	MTP-836	No	292951	6430741	GDA
Whole	37-2-3415	AFT	MTP-837	No	293157	6431023	GDA
Whole	37-2-3416	AFT	MTP-838	No	293158	6431091	GDA
Whole	37-2-3417	AFT	MTP-839	No	293181	6431206	GDA
Whole	37-2-3418	AFT	MTP-840	No	293179	6431276	GDA
Whole	37-2-3419	AFT	MTP-841	No	293356	6431856	GDA
Whole	37-2-3420	AFT	MTP-842	No	293305	6431241	GDA
Whole	37-2-3421	AFT	MTP-843	No	293300	6431206	GDA
Whole	37-2-3422	AFT	MTP-844	No	293221	6430831	GDA
Whole	37-2-3423	AFT	MTP-845	No	293312	6430876	GDA
Whole	37-2-3424	AFT	MTP-846	No	293307	6430935	GDA
Whole	37-2-3425	AFT	MTP-847	No	293358	6431058	GDA
Whole	37-2-3426	AFT	MTP-848	No	293326	6431114	GDA
Whole	37-2-3427	AFT	MTP-849	No	293370	6431174	GDA
Whole	37-2-3428	AFT	MTP-850	No	293375	6431182	GDA
Whole	37-2-3429	AFT	MTP-851	No	293328	6431200	GDA
Whole	37-2-3430	AFT	MTP-852	No	293397	6431207	GDA
Whole	37-2-3431	AFT	MTP-853	No	293369	6431243	GDA

Aboriginal Heritage Impact Permit

Section 90 of the *National Parks and Wildlife Act 1974*



Office of
Environment
& Heritage

Whole	37-2-3432	AFT	MTP-854	No	293425	6431643	GDA
Whole	37-2-3433	AFT	MTP-855	No	293457	6431858	GDA
Whole	37-2-3434	AFT	MTP-856	No	293528	6431782	GDA
Whole	37-2-3435	AFT	MTP-857	No	293288	6430717	GDA
Whole	37-2-3436	AFT	MTP-858	No	293302	6430786	GDA
Whole	37-2-3437	AFT	MTP-859	No	293490	6430860	GDA
Whole	37-2-3438	AFT	MTP-860	No	293525	6431055	GDA
Whole	37-2-3439	AFT	MTP-861	No	293582	6431182	GDA
Whole	37-2-3440	AFT	MTP-862	No	293573	6431318	GDA
Whole	37-2-3441	AFT	MTP-863	No	293665	6431631	GDA
Whole	37-2-3442	AFT	MTP-864	No	293653	6431314	GDA
Whole	37-2-3443	AFT	MTP-865	No	293700	6431297	GDA
Whole	37-2-3444	AFT	MTP-866	No	293590	6431155	GDA
Whole	37-2-3445	AFT	MTP-867	No	293578	6430980	GDA
Whole	37-2-3446	AFT	MTP-868	No	293569	6430926	GDA
Whole	37-2-3447	AFT	MTP-869	No	293802	6431540	GDA
Whole	37-2-3448	AFT	MTP-870	No	293621	6431943	GDA
Whole	37-2-3449	AFT	MTP-871	No	293625	6431973	GDA
Whole	37-2-3450	AFT	MTP-872	No	293563	6432012	GDA
Whole	37-2-3451	AFT	MTP-873	No	293276	6432050	GDA
Whole	37-2-3452	AFT	MTP-874	No	292870	6432069	GDA
Whole	37-2-3453	AFT	MTP-875	No	292783	6432073	GDA

Aboriginal Heritage Impact Permit

Section 90 of the *National Parks and Wildlife Act 1974*



Office of
Environment
& Heritage

Whole	37-2-3454	AFT	MTP-876	No	292743	6432122	GDA
Whole	37-2-3455	AFT	MTP-877	No	292747	6432026	GDA
Whole	37-2-3458	AFT	MTP-880	No	293391	6432318	GDA
Whole	37-2-3459	AFT	MTP-881	No	293576	6432299	GDA
Whole	37-2-3460	AFT	MTP-882	No	293628	6432349	GDA
Whole	37-2-3466	AFT	MTP-888	No	296754	6429043	GDA
Whole	37-2-3467	AFT	MTP-889	No	296710	6429072	GDA
Whole	37-2-3468	AFT	MTP-890	No	296691	6429109	GDA
Whole	37-2-3469	AFT	MTP-891	No	296663	6429106	GDA
Whole	37-2-3470	AFT	MTP-892	No	296670	6429067	GDA
Whole	37-2-3471	AFT	MTP-893	No	296637	6429073	GDA
Whole	37-2-3472	AFT	MTP-894	No	296620	6429121	GDA
Whole	37-2-3473	AFT	MTP-895	No	296596	6429115	GDA
Whole	37-2-3474	AFT	MTP-896	No	296548	6429089	GDA
Whole	37-2-3475	AFT	MTP-897	No	296491	6429086	GDA
Whole	37-2-3476	AFT	MTP-898	No	296469	6428986	GDA
Whole	37-2-3477	AFT	MTP-899	No	296552	6428945	GDA
Whole	37-2-3478	AFT	MTP-900	No	296615	6428982	GDA
Whole	37-2-3479	TRE	MTP-901	No	296764	6428926	GDA
Whole	37-2-3480	AFT	MTP-902	No	296709	6429128	GDA
Whole	37-2-3481	AFT	MTP-903	No	296890	6429268	GDA
Whole	37-2-3482	AFT	MTP-904	No	297222	6429424	GDA

Aboriginal Heritage Impact Permit

Section 90 of the National Parks and Wildlife Act 1974



Office of
Environment
& Heritage

Whole	37-2-3483	AFT	MTP-905	No	297311	6429363	GDA
Whole	37-2-3484	AFT	MTP-906	No	297447	6429247	GDA
Whole	37-2-3485	AFT	MTP-907	No	297573	6429096	GDA
Whole	37-2-3486	AFT	MTP-908	No	297471	6429115	GDA
Whole	37-2-3487	AFT	MTP-909	No	297430	6429014	GDA
Whole	37-2-3488	AFT	MTP-910	No	297432	6429028	GDA
Whole	37-2-3489	AFT	MTP-911	No	297488	6429030	GDA
Whole	37-2-3490	AFT	MTP-912	No	297351	6428946	GDA
Whole	37-2-3491	AFT	MTP-913	No	297394	6428808	GDA
Whole	37-2-3492	AFT	MTP-914	No	297358	6428682	GDA
Whole	37-2-3493	AFT	MTP-915	No	297742	6428751	GDA
Whole	37-2-3494	AFT	MTP-916	No	297728	6428825	GDA
Whole	37-2-3500	AFT	MTP-922	No	291781	6430585	GDA
Whole	37-2-3501	AFT	MTP-923	No	291767	6430411	GDA
Whole	37-2-3534	AFT	MTP-956	No	293544	6427070	GDA
Whole	37-2-3535	AFT	MTP-957	No	292606	6427166	GDA
Whole	37-2-3536	AFT	MTP-958	No	293616	642654	GDA
Whole	37-2-3537	AFT	MTP-959	No	293641	6426641	GDA
Whole	37-2-3538	AFT	MTP-960	No	2993707	6426546	GDA
Whole	37-2-3539	AFT	MTP-961	No	293663	6426676	GDA
Whole	37-2-3540	AFT	MTP-962	No	293657	6426687	GDA
Whole	37-2-3541	AFT	MTP-963	No	293696	6426754	GDA

Aboriginal Heritage Impact Permit

Section 90 of the *National Parks and Wildlife Act 1974*



Office of
Environment
& Heritage

Whole	37-2-3542	AFT	MTP-964	No	293653	6426850	GDA
Whole	37-2-3543	AFT	MTP-965	No	293674	6426885	GDA
Whole	37-2-3544	AFT	MTP-966	No	293650	6426907	GDA
Whole	37-2-3545	AFT	MTP-967	No	293574	6426250	GDA
Whole	37-2-3546	AFT	MTP-968	No	293354	6426073	GDA
Whole	37-2-3547	AFT	MTP-969	No	293221	6425907	GDA
Whole	37-2-3548	AFT	MTP-970	No	293182	6425886	GDA
Whole	37-2-3549	AFT	MTP-971	No	293105	6425932	GDA
Whole	37-2-3550	AFT	MTP-972	No	293183	6425961	GDA
Whole	37-2-3551	AFT	MTP-973	No	293334	6426058	GDA
Whole	37-2-3552	AFT	MTP-974	No	293349	6426079	GDA
Whole	37-2-3553	AFT	MTP-975	No	2993338	6430775	GDA
Whole	37-2-3554	AFT	MTP-976	No	299389	6430761	GDA
Whole	37-2-3555	AFT	MTP-977	No	299275	6430672	GDA
Whole	37-2-3556	AFT	MTP-978	No	299285	6430535	GDA
Whole	37-2-3557	AFT	MTP-979	No	299297	6430380	GDA
Whole	37-2-3558	AFT	MTP-980	No	299263	6430405	GDA
Whole	37-2-3559	AFT	MTP-981	No	291867	6431517	GDA
Whole	37-2-3560	AFT	MTP-982	No	291818	6431495	GDA
Whole	37-2-3561	AFT	MTP-983	No	291714	6431525	GDA
Whole	37-2-3562	AFT	MTP-984	No	291546	6431545	GDA
Whole	37-2-3563	AFT	MTP-985	No	291528	6431568	GDA

Aboriginal Heritage Impact Permit

Section 90 of the *National Parks and Wildlife Act 1974*



Office of
Environment
& Heritage

Whole	37-2-3586	AFT	MTP-1008	No	291658	6431641	GDA
Whole	37-2-3587	AFT	MTP-1009	No	291744	6431566	GDA
Whole	37-2-3588	AFT	MTP-1010	No	291811	6431568	GDA
Whole	37-2-3589	AFT	MTP-1011	No	291845	6431578	GDA
Whole	37-2-3590	AFT	MTP-1012	No	291901	6431184	GDA
Whole	37-2-3591	AFT	MTP-1013	No	291853	6431185	GDA
Whole	37-2-3592	AFT	MTP-1014	No	291840	6431172	GDA
Whole	37-2-3593	AFT	MTP-1015	No	291817	6431189	GDA
Whole	37-2-3594	AFT	MTP-1016	No	291782	6431207	GDA
Whole	37-2-3595	AFT	MTP-1017	No	291737	6431202	GDA
Whole	37-2-3596	AFT	MTP-1018	No	291675	6431237	GDA
Whole	37-2-3597	AFT	MTP-1019	No	291534	6431194	GDA
Whole	37-2-3598	AFT	MTP-1020	No	291405	6431211	GDA
Whole	37-2-3599	AFT	MTP-1021	No	291377	6431229	GDA
Whole	37-2-3600	AFT	MTP-1022	No	291321	6431309	GDA
Whole	37-2-3601	AFT	MTP-1023	No	291335	6431202	GDA
Whole	37-2-3602	AFT	MTP-1024	No	291139	6431223	GDA
Whole	37-2-3603	AFT	MTP-1025	No	291266	6431191	GDA
Whole	37-2-3604	AFT	MTP-1026	No	291311	6431187	GDA
Whole	37-2-3605	AFT	MTP-1027	No	291436	6431173	GDA
Whole	37-2-3606	AFT	MTP-1028	No	291587	6431125	GDA
Whole	37-2-3607	AFT	MTP-1029	No	291608	6431148	GDA

Aboriginal Heritage Impact Permit

Section 90 of the *National Parks and Wildlife Act 1974*



Office of
Environment
& Heritage

Whole	37-2-3608	AFT	MTP-1030	No	291642	6431153	GDA
Whole	37-2-3609	AFT	MTP-1031	No	291636	6431105	GDA
Whole	37-2-3610	AFT	MTP-1032	No	291699	6431159	GDA
Whole	37-2-3611	AFT	MTP-1033	No	291738	6431154	GDA
Whole	37-2-3612	AFT	MTP-1034	No	291741	6431112	GDA
Whole	37-2-3613	AFT	MTP-1035	No	291784	6431148	GDA
Whole	37-2-3614	AFT	MTP-1036	No	291895	6431093	GDA
Whole	37-2-3615	AFT	MTP-1037	No	291922	6431111	GDA
Whole	37-2-3616	AFT	MTP-1038	No	291908	6431245	GDA
Whole	37-2-3617	AFT	MTP-1039	No	291905	6431372	GDA
Whole	37-2-3618	AFT	MTP-1040	No	291877	6431351	GDA
Whole	37-2-3619	AFT	MTP-1041	No	291857	6431349	GDA
Whole	37-2-3620	AFT	MTP-1042	No	291827	6431355	GDA
Whole	37-2-3624	AFT	MTP-1046	No	291145	6431382	GDA
Whole	37-2-3625	AFT	MTP-1047	No	291584	6431327	GDA
Whole	37-2-3626	AFT	MTP-1048	No	291571	6431297	GDA
Whole	37-2-3627	AFT	MTP-1049	No	291647	6431300	GDA
Whole	37-2-3628	AFT	MTP-1050	No	291666	6431302	GDA
Whole	37-2-3629	AFT	MTP-1051	No	291711	6431305	GDA
Whole	37-2-3630	AFT	MTP-1052	No	291738	6431342	GDA
Whole	37-2-3631	AFT	MTP-1053	No	291785	6431289	GDA
Whole	37-2-3632	AFT	MTP-1054	No	291813	6431294	GDA

Aboriginal Heritage Impact Permit

Section 90 of the *National Parks and Wildlife Act 1974*



Office of
Environment
& Heritage

Whole	37-2-3633	AFT	MTP-1055	No	291832	6431316	GDA
Whole	37-2-3634	AFT	MTP-1056	No	291851	6430790	GDA
Whole	37-2-3635	AFT	MTP-1057	No	291846	6430837	GDA
Whole	37-2-3636	AFT	MTP-1058	No	291816	6430820	GDA
Whole	37-2-3637	AFT	MTP-1059	No	291823	6430840	GDA
Whole	37-2-3638	AFT	MTP-1060	No	291769	6430833	GDA
Whole	37-2-3639	AFT	MTP-1061	No	291673	6430849	GDA
Whole	37-2-3640	AFT	MTP-1062	No	291639	6430828	GDA
Whole	37-2-3641	AFT	MTP-1063	No	291624	6430838	GDA
Whole	37-2-3642	AFT	MTP-1064	No	291537	6430824	GDA
Whole	37-2-3643	AFT	MTP-1065	No	291514	6430898	GDA
Whole	37-2-3644	AFT	MTP-1066	No	291460	6430893	GDA
Whole	37-2-3645	AFT	MTP-1067	No	291316	6430881	GDA
Whole	37-2-3646	AFT	MTP-1068	No	291181	6430924	GDA
Whole	37-2-3647	AFT	MTP-1069	No	291165	6430929	GDA
Whole	37-2-3650	AFT	MTP-1072	No	291678	6430759	GDA
Whole	37-2-3651	AFT	MTP-1073	No	2991831	6430953	GDA
Whole	37-2-3652	AFT	MTP-1074	No	291552	6431061	GDA
Whole	37-2-3653	AFT	MTP-1075	No	291529	6431055	GDA
Whole	37-2-3654	AFT	MTP-1076	No	291531	6431018	GDA
Whole	37-2-3655	AFT	MTP-1077	No	291489	6431046	GDA
Whole	37-2-3656	AFT	MTP-1078	No	291206	6431114	GDA

Aboriginal Heritage Impact Permit

Section 90 of the National Parks and Wildlife Act 1974



Office of
Environment
& Heritage

Whole	37-2-3657	AFT	MTP-1079	No	291177	6431097	GDA
Whole	37-2-3658	AFT	MTP-1080	No	291184	6431123	GDA
Whole	37-2-3659	AFT	MTP-1081	No	291148	6431037	GDA
Whole	37-2-3660	TRE	MTP-1082	No	291486	6430854	GDA
Whole	37-2-3661	AFT	MTP-1083	No	291519	6430954	GDA
Whole	37-2-3662	AFT	MTP-1084	No	291537	6430943	GDA
Whole	37-2-3663	AFT	MTP-1085	No	291613	6430897	GDA
Whole	37-2-3664	AFT	MTP-1086	No	291608	6430924	GDA
Whole	37-2-3665	AFT	MTP-1087	No	294650	6430910	GDA
Whole	37-2-3789	AFT	MTP-1211	No	293977	6432548	GDA
Whole	37-2-3790	AFT	MTP-1212	No	293880	6432631	GDA
Whole	37-2-3840	AFT	MTP-1262	No	294876	6429001	GDA
Whole	37-2-3841	AFT	MTP-1263	No	294872	6430285	GDA
Whole	37-2-3842	AFT	MTP-1264	No	295005	6430304	GDA
Whole	37-2-3843	AFT	MTP-1265	No	295006	6430276	GDA
Whole	37-2-3844	AFT	MTP-1266	No	294576	6430498	GDA
Whole	37-2-3845	AFT	MTP-1267	No	294458	6430699	GDA
Whole	37-2-3846	AFT	MTP-1268	No	294453	6430656	GDA
Whole	37-2-3847	TRE	MTP-1269	No	294274	6430739	GDA
Whole	37-2-3848	AFT	MTP-1270	No	293866	6430672	GDA
Whole	37-2-3849	AFT	MTP-1271	No	293495	6430446	GDA
Whole	37-2-3850	AFT	MTP-1272	No	294270	6430358	GDA

Aboriginal Heritage Impact Permit

Section 90 of the *National Parks and Wildlife Act 1974*



Office of
Environment
& Heritage

Whole	37-2-3851	AFT	MTP-1273	No	294214	6431053	GDA
Whole	37-2-3852	TRE	MTP-1274	No	294236	6431010	GDA
Whole	37-2-3853	AFT	MTP-1275	No	294296	6430992	GDA
Whole	37-2-3854	AFT	MTP-1276	No	295013	6430887	GDA
Whole	37-2-3855	AFT	MTP-1277	No	295105	6430964	GDA
Whole	37-2-3856	AFT	MTP-1278	No	295074	6430877	GDA
Whole	37-2-3857	AFT	MTP-1279	No	294140	6431104	GDA
Whole	37-2-3858	AFT	MTP-1280	No	293771	6431230	GDA
Whole	37-2-3859	AFT	MTP-1281	No	295112	6431023	GDA
Whole	37-2-3860	AFT	MTP-1282	No	294276	6731388	GDA
Whole	37-2-3862	AFT	MTP-1284	No	294586	6431616	GDA
Whole	37-2-3863	AFT	MTP-1285	No	294552	6431512	GDA
Whole	37-2-3864	AFT	MTP-1286	No	294788	6431951	GDA
Whole	37-2-3865	AFT	MTP-1287	No	294768	6431964	GDA
Whole	37-2-3870	AFT	MTP-1292	No	294754	6432097	GDA
Whole	37-2-3871	AFT	MTP-1293	No	294858	6432095	GDA
Whole	37-2-3873	AFT	MTP-1295	No	293795	6432459	GDA
Whole	37-2-3875	AFT	MTP-1297	No	294537	6432309	GDA
Whole	37-2-3876	AFT	MTP-1298	No	294301	6432306	GDA
Whole	37-2-3877	AFT	MTP-1299	No	293619	6431914	GDA
Whole	37-2-3878	AFT	MTP-1300	No	294173	6431887	GDA
Whole	37-2-3879	AFT	MTP-1301	No	293702	6432487	GDA

Aboriginal Heritage Impact Permit

Section 90 of the *National Parks and Wildlife Act 1974*



Office of
Environment
& Heritage

Whole	37-2-3881	AFT	MTP-1303	No	293807	6432513	GDA
Whole	37-2-4034	AFT	MTP-313	No	298359	6430283	GDA
Whole	37-2-4035	AFT	MTP-314	No	298454	6430899	GDA
Whole	37-2-4036	AFT	MTP-315	No	298504	6431115	GDA
Whole	37-2-4037	AFT	MTP-316	No	298609	6431291	GDA
Whole	37-2-4038	AFT	MTP-317	No	298286	6430455	GDA
Whole	37-2-4039	AFT	MTP-318	No	298179	6430630	GDA
Whole	37-2-4040	AFT	MTP-319	No	298279	6431143	GDA
Whole	37-2-4041	AFT	MTP-320	No	298267	6431270	GDA
Whole	37-2-4042	AFT	MTP-321	No	298256	6431313	GDA
Whole	37-2-4043	AFT	MTP-322	No	298285	6431383	GDA
Whole	37-2-4044	AFT	MTP-323	No	298298	6431598	GDA
Whole	37-2-4045	AFT	MTP-324	No	298340	6431648	GDA
Whole	37-2-4046	AFT	MTP-325	No	298405	6431571	GDA
Whole	37-2-4047	AFT	MTP-326	No	298352	6431128	GDA
Whole	37-2-4048	AFT	MTP-327	No	298546	6430456	GDA
Whole	37-2-4049	AFT	MTP-328	No	298610	630301	GDA
Whole	37-2-4050	AFT	MTP-329	No	298043	6430967	GDA
Whole	37-2-4051	AFT	MTP-330	No	298079	6431103	GDA
Whole	37-2-4052	AFT	MTP-331	No	298217	6431611	GDA
Whole	37-2-4053	AFT	MTP-332	No	297492	6430768	GDA
Whole	37-2-4054	AFT	MTP-333	No	297449	6430850	GDA

Aboriginal Heritage Impact Permit

Section 90 of the *National Parks and Wildlife Act 1974*



Office of
Environment
& Heritage

Whole	37-2-4058	AFT	MTP-337	No	297654	6431633	GDA
Whole	37-2-4059	AFT	MTP-338	No	297672	6431034	GDA
Whole	37-2-4060	AFT	MTP-1400	No	292930	6429241	GDA
Whole	37-2-4061	AFT	MTP-1413	No	293422	6427540	GDA
Whole	37-2-4062	AFT	MTP-1460	No	293513	6426231	GDA
Whole	37-2-4063	AFT	MTP-1462	No	293615	6426715	GDA
Whole	37-2-4064	AFT	MTP-1693	No	298170	6430122	GDA
Whole	37-2-4065	AFT	MTP-1694	No	298124	6430144	GDA
Whole	37-2-4066	AFT	MTP-1695	No	297601	6430094	GDA
Whole	37-2-4067	AFT	MTP-1696	No	297578	6430107	GDA
Whole	37-2-4068	AFT	MTP-1697	No	297303	6430235	GDA
Whole	37-2-4069	AFT	MTP-1698	No	297470	6430091	GDA
Whole	37-2-4070	AFT	MTP-1699	No	297496	6430076	GDA
Whole	37-2-4071	AFT	MTP-1700	No	297833	6429797	GDA
Whole	37-2-4072	AFT	MTP-1701	No	298145	6429847	GDA
Whole	37-2-4073	AFT	MTP-1702	No	298137	6429831	GDA
Whole	37-2-4074	AFT	MTP-1715	No	298540	6429494	GDA
Whole	37-2-4075	AFT	MTP-1717	No	298564	6429442	GDA
Whole	37-2-4076	AFT	MTP-1718	No	298583	6429491	GDA
Whole	37-2-4077	AFT	MTP-1719	No	298331	6429364	GDA
Whole	37-2-4078	AFT	MTP-1720	No	298305	6429618	GDA
Whole	37-2-4079	AFT	MTP-1721	No	298231	6429636	GDA

Aboriginal Heritage Impact Permit

Section 90 of the *National Parks and Wildlife Act 1974*



Office of
Environment
& Heritage

Whole	37-2-4080	AFT	MTP-1722	No	298496	6429739	GDA
Whole	37-2-4081	AFT	MTP-1723	No	298490	6429745	GDA
Whole	37-2-4082	AFT	MTP-1742	No	298632	6429824	GDA
Whole	37-2-4083	AFT	MTP-1725	No	298645	6429818	GDA
Whole	37-2-4084	AFT	MTP-1726	No	298502	6429857	GDA
Whole	37-2-4085	AFT	MTP-1727	No	298399	6429822	GDA
Whole	37-2-4086	AFT	MTP-1728	No	298497	6429920	GDA
Whole	37-2-4087	AFT	MTP-1729	No	298441	6429943	GDA
Whole	37-2-4088	AFT	MTP-1730	No	298542	6429990	GDA
Whole	37-2-4089	AFT	MTP-1731	No	298568	6429998	GDA
Whole	37-2-4090	TRE	MTP-1732	No	298622	6430003	GDA
Whole	37-2-4091	AFT	MTP-1733	No	298277	6430070	GDA
Whole	37-2-4092	AFT	MTP-1736	No	298214	6429965	GDA
Whole	37-2-4093	AFT	MTP-1737	No	298326	6429992	GDA
Whole	37-2-4094	AFT	MTP-1738	No	298355	6429895	GDA
Whole	37-2-4095	AFT	MTP-1739	No	298389	6430019	GDA
Whole	37-2-4096	AFT	MTP-1740	No	298344	6430027	GDA
Whole	37-2-4439	AFT	BM-AS 07-12	No	292197	6427848	GDA
Whole	37-2-4449	AFT	BM-AS 17-12	No	292833	6425701	GDA
Whole	37-2-4450	AFT	BM-AS 18-12	No	292839	6425432	GDA
Whole	37-2-4459	AFT	BM-IA 01-12	No	293979	6427459	GDA
Whole	37-2-4460	AFT	BM-IA 02-12	No	293105	6427486	GDA

Aboriginal Heritage Impact Permit

Section 90 of the *National Parks and Wildlife Act 1974*



Office of
Environment
& Heritage

Whole	37-2-4461	AFT	BM-IA 03-12	No	292741	6427051	GDA
Whole	37-2-4462	AFT	BM-IA 04-12	No	293086	6426348	GDA
Whole	37-2-4463	AFT	BM-IA 05-12	No	292830	6427900	GDA
Whole	37-2-4465	AFT	BM-IA 07-12	No	292449	6427622	GDA
Whole	37-2-4466	AFT	BM-IA 08-12	No	292235	6427681	GDA
Whole	37-2-4467	AFT	BM-IA 09-12	No	292874	6429137	GDA
Whole	37-5-4482	AFT	MTP-AS01-12	No	293414	6427885	GDA
Whole	37-2-4486	AFT	MTP-IA02-12	No	293974	6428112	GDA
Whole	37-2-4940	AFT	BCA-055	No	291879	6432349	GDA
Whole	37-2-5072	AFT	BM-AS27-15	No	293943	6429212	GDA
Whole	37-2-5073	AFT	BM-IAS24-15	No	294235	6429321	GDA
Whole	37-2-2893	AFT	MTP 89	No	293460	6121476	GDA
Whole	37-2-2562	AFT	Mount Pleasant 704	No	295157	6429584	GDA
Whole	37-2-2561	AFT	Mount Pleasant 703	No	295101	6429584	GDA

C2 Areas where harm of Aboriginal objects is authorised

All Aboriginal objects in, on or under the land which is identified on the Figure (1) The lands to which this AHIP applies - AHIP extent for the Mount Pleasant Coal Mine Lease – ML 1645, Wybong and Kayuga Roads, MOUNT PLEASANT NSW 2333 (page 83 of this AHIP).

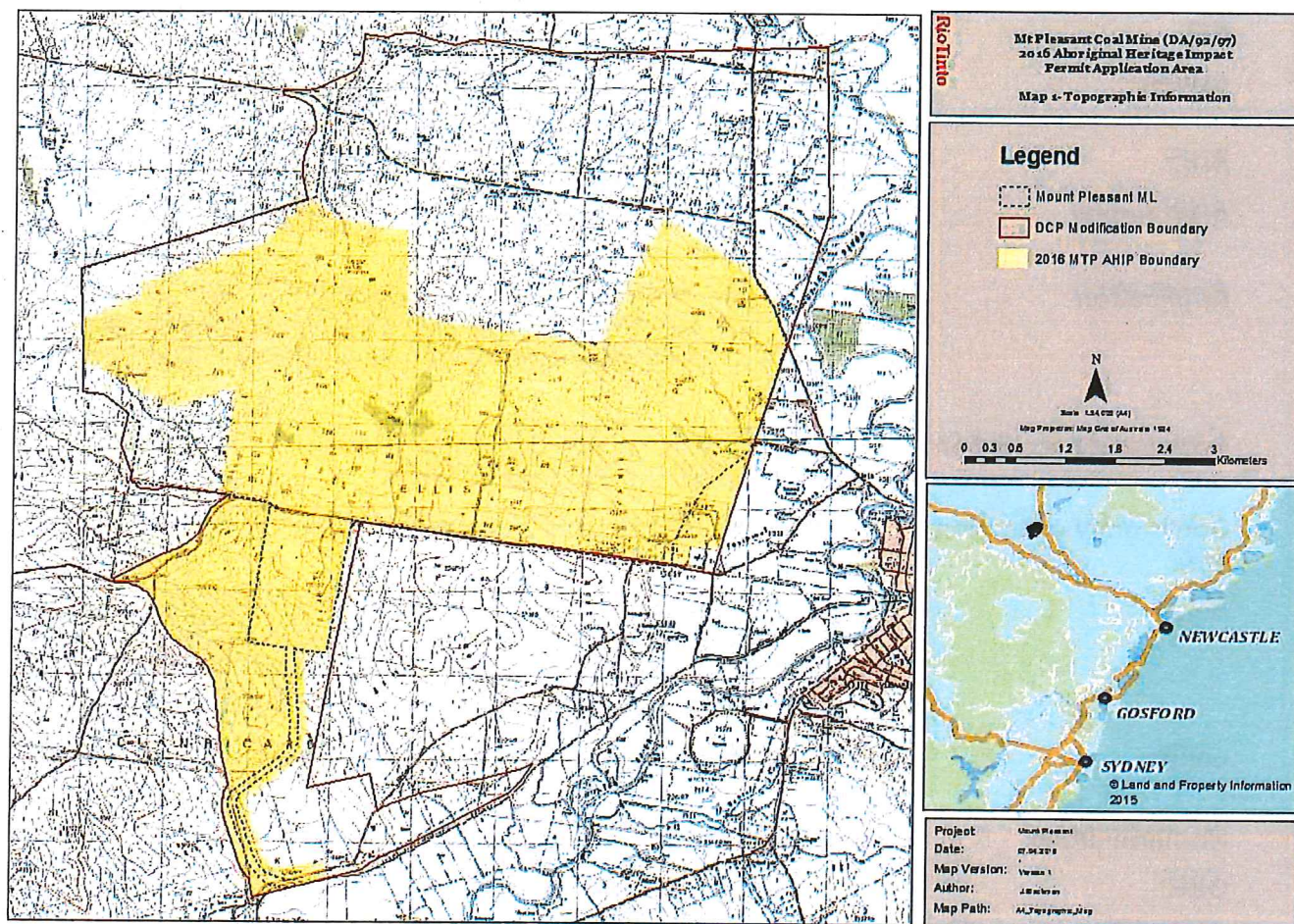
Aboriginal Heritage Impact Permit

Section 90 of the *National Parks and Wildlife Act 1974*



Office of
Environment
& Heritage

Figure (1) The lands to which this AHIP applies - AHIP extent for the Mount Pleasant Coal Mine Lease – ML 1645, Wybong and Kayuga Roads, MOUNT PLEASANT NSW 2333, shaded yellow below.



DICTIONARY

In this AHIP, unless the contrary is indicated the terms below have the following meanings:

Aboriginal object	has the same meaning as in the Act.
Act	means the <i>National Parks and Wildlife Act 1974</i> .
AHIMS	means the Aboriginal Heritage Information Management System maintained by OEH, as defined in s.90Q of the Act.
AHIP	means Aboriginal Heritage Impact Permit
AHIP holder	means the entity or person listed on the cover page under the heading "AHIP issued to".
Application	means the completed application form and all other documents in written or electronic form which accompanied the application when it was lodged or which were subsequently submitted in support of the application.
Community collection	means the collection of Aboriginal objects by one or all Registered Aboriginal Parties or their representatives.
Community collection area	means an area described as a community collection area in Schedule B3
Harm	has the same meaning as in the Act. In relation to Aboriginal objects, harm means the movement, damage, defacement and/or destruction of Aboriginal objects. In relation to an Aboriginal place, harm means the damage, defacement and/or destruction of the Aboriginal place.
Land	means the land described under the heading "Land to which this AHIP applies".
No-harm areas	means those areas described in Schedule A3.
OEH	Office of Environment and Heritage (NSW).
OEH office	means the office listed on the cover page of this AHIP.
Proposed works	means the works described under the heading "D. Proposed Works" at the front of this AHIP.
Public register	means the public register established under s.188F of the Act, that contains details of AHIPs issued by the Chief Executive of OEH, as described under the heading "Information about this AHIP".
Registered Aboriginal Parties	means the Registered Aboriginal Parties listed in the application.
Salvage excavation	means an archaeological excavation carried out in accordance with the methodology accompanying the application, as modified by the conditions of this AHIP. The purpose of salvage excavation is to recover a sample of Aboriginal objects as an archival record of Aboriginal life from a site that will be destroyed.
Salvage excavation area	means any area described as a salvage excavation area in Schedule B2.
Test excavation	means an archaeological excavation carried out in accordance with methodology accompanying the application, as modified by the

Aboriginal Heritage Impact Permit

Section 90 of the *National Parks and Wildlife Act 1974*



Office of
Environment
& Heritage

conditions of this AHIP. The purpose of test excavation is to collect a sample of Aboriginal objects, in order to establish the nature and extent of sub-surface Aboriginal objects and to assist in the assessment of management options for the site.

Test excavation area means any area described as a test excavation area in Schedule B2

INFORMATION ABOUT THIS AHIP

Public Register

Under section 188F of the Act, the Chief Executive of OEH is required to keep a public register containing the details of each AHIP issued. The details of this AHIP that will be published on the public register are outlined on the front page of this AHIP.

The public register is available online at www.environment.nsw.gov.au

Appeals

Under section 90L of the Act, the AHIP holder may appeal to the Land and Environment Court if they are dissatisfied with any condition of this AHIP. The appeal must be lodged within 21 days of the date this AHIP was issued.

Penalties for breach of the Act or AHIP condition

Significant penalties can be imposed by the Land and Environment Court for harm to an Aboriginal object or Aboriginal Place other than as authorised by a condition of an AHIP, or for a breach of an AHIP condition. OEH can also issue penalty notices for a breach of the Act or AHIP condition.

Responsibility for obtaining all approvals and compliance with applicable laws

The AHIP holder is responsible for obtaining and complying with all approvals necessary to lawfully carry out the work referred to in this AHIP, including but not limited to development consents.

Other relevant provisions of the *National Parks and Wildlife Act*

Newly identified Aboriginal objects must be notified to the Chief Executive of OEH under s.89A of the Act using the form available online at www.environment.nsw.gov.au

Stop work orders, interim protection orders and remediation directions may be issued in certain circumstances to protect Aboriginal objects or places.

Obligation to report Aboriginal remains under Commonwealth laws

The AHIP holder may have additional obligations to report any discovery of Aboriginal remains under the *Aboriginal and Torres Strait Islander Heritage Protection Act 1984*.

Exercise of investigation and compliance powers

Officers appointed or authorised under the Act may exercise certain powers and functions, including the power to enter land.

Duration of AHIP

This AHIP remains in force for the period specified in the AHIP.

Variation of AHIP

The AHIP holder may apply to the OEH office for a variation of any conditions of an AHIP, using the AHIP variation application form available online at www.environment.nsw.gov.au. Requests for significant variations must be accompanied by evidence of further consultation with Registered Aboriginal Parties and may include payment of fees.

Aboriginal Heritage Impact Permit

Section 90 of the *National Parks and Wildlife Act 1974*



Office of
Environment
& Heritage

The conditions of an AHIP may be varied at any time by the Chief Executive of OEH in order to correct a typographical error or to resolve an inconsistency between conditions. The AHIP holder may appeal a decision of the Chief Executive of OEH to vary the conditions of the AHIP.

Transfer of AHIP

The AHIP holder may apply to transfer this AHIP to another person by using the AHIP transfer application form available online at www.environment.nsw.gov.au.

Surrender of AHIP

The AHIP holder may apply to surrender this AHIP by using the AHIP surrender application form available online at www.environment.nsw.gov.au. The surrender must be approved by the Chief Executive of OEH and may be subject to conditions.

Suspension and revocation of AHIP

An AHIP may be suspended or revoked at any time at the discretion of the Chief Executive of OEH. Prior to suspending or revoking the AHIP, the AHIP holder will be given notice and an opportunity to make submissions. The AHIP holder will be notified in writing of the final decision. The AHIP holder may appeal a decision to revoke the AHIP.

Entry to land

An AHIP does not automatically entitle its holder to enter land for the purpose of conducting work related to the AHIP. The AHIP holder is responsible for obtaining permission to enter land from the owner and/or occupier of the land.

Disclosure of information pursuant to lawful requirement

This AHIP does not prevent the disclosure of any information or document in OEH's possession in accordance with any lawful requirement.

Making copies of reports

By providing a report, the AHIP holder acknowledges that OEH can use the information in that report to inform its regulatory functions, note details of that report in AHIMS and include a copy of the report in its library which may be available to members of the public.

OEH is able to make copies of any reports provided to OEH under this AHIP.

Issue of Aboriginal Heritage Impact Permit



**Office of
Environment
& Heritage**

National Parks and Wildlife Act 1974 (NPW Act)

Your reference: Mount Pleasant Coal Mine AHIP
Our reference: AHIMS No. 3459 / FIL116957
Notice number: 1131246
Contact: Sarah Paddington 02 49086837

COAL & ALLIED OPERATIONS PTY LTD,
Trading as COAL & ALLIED OPERATIONS PTY LTD,
ABN 16 000 023 656,
PO BOX 315,
SINGLETON NSW 2330
STANDARD POST

NOTICE OF THE ISSUE OF ABORIGINAL HERITAGE IMPACT PERMIT 11311247

Issued pursuant to section 90C(4) of the *National Parks and Wildlife Act 1974*

BACKGROUND

- A. COAL & ALLIED OPERATIONS PTY LTD COAL & ALLIED OPERATIONS PTY LTD (the applicant) applied to the Office of Environment and Heritage, Department of Premier and Cabinet (OEH) under section 90A of the *National Parks and Wildlife Act 1974* (the NPW Act) for an Aboriginal Heritage Impact Permit (AHIP). The AHIP application was in relation to authorising impact to Aboriginal sites contained within the Mount Pleasant Coal Mine Lease ML1645.
- B. OEH received the application on 17-Aug-2011 and further information was received on 20/9/11, 22/09/11, 30/9/11 and 23/11/11.
- C. Coal and Allied Operations Pty Ltd (Coal and Allied) is a subsidiary of Rio Tinto Australia, which owns Mount Pleasant Coal Mine. Mt Pleasant Mine is located approximately 3km northwest of Muswellbrook in the Upper Hunter Valley. The Mine has a Ministerial development consent (DA92/97) issued in 1999, with a subsequent modification approved on 19 September 2011.
- D. Conditions of consent require Coal and Allied to provide an offset area of comparable cultural heritage value, and provision of long term security. The area currently proposed has been determined to have more sites than those being impacted, and
- E. No mine operations have commenced in this project area to date, but Coal and Allied are proposed to commence works shortly. Before commencing ground disturbance works associated with the proposed project, Coal and Allied must ensure that the Aboriginal Cultural heritage is managed in an appropriate manner.
- F. The AHIP application requested an area of 2580 ha of the Mount Pleasant Mine Lease (ML1645) which is comprised of 59% of the ML area. Within that area there are 784 Aboriginal sites which are to be collected and or salvaged according to a Aboriginal cultural heritage management plan which was developed in consultation with the registered Aboriginal parties.

Notice number 1131246

Issue of Aboriginal Heritage Impact Permit



**Office of
Environment
& Heritage**

National Parks and Wildlife Act 1974 (NPW Act)

- G. No objections to the project were received by the proponent for this project from the registered Aboriginal parties.
- H. The AHIP application has a graduated impact program, which seeks to only impact sites where avoidance is unavoidable, and that all such sites will be managed and protected until collection or salvage methodologies are necessary.

ISSUE OF ABORIGINAL HERITAGE IMPACT PERMIT

1. OEH has considered the application and supporting information provided, and matters under section 90K of the NPW Act and has decided to issue an AHIP 1131247 subject to conditions.
2. The AHIP is attached.
3. You should read the AHIP carefully and ensure you comply with its conditions. In particular please note the following conditions:
 - Condition 1
 - Condition 9 (b)
 - Conditions 10 (a), (b), (c) and (d)
 - Conditions 13 (a) and (b)
 - Conditions 24 and 25, and
 - Condition 37

It is an offence under section 90J NPW Act to fail to comply with the conditions of the AHIP. The maximum penalty that a court may impose on a corporation for failing to comply with this AHIP is \$1.1m. OEH can also issue penalty notices for this offence.

Ms Diane Crosdale

Manager Planning & Aboriginal Heritage Section

North East - Hunter

(by Delegation)

Date: 23-Dec-2011

Issue of Aboriginal Heritage Impact Permit



**Office of
Environment
& Heritage**

National Parks and Wildlife Act 1974 (NPW Act)

INFORMATION ABOUT THIS NOTICE

- Details provided in this notice will be available on OEH's Public Register in accordance with section 188F of the National Parks and Wildlife Act 1974.

Variation of this AHIP

- This AHIP may only be varied on application by the AHIP holder or by OEH to correct typographical errors or resolve inconsistencies between conditions of the AHIP. A permit can only be varied by subsequent variation notices.

Appeals against this decision

You can appeal to the Land and Environment Court against this decision. The deadline for lodging the appeal is 21 days after you were given notice of this decision.

Aboriginal Heritage Impact Permit

Section 90 of the National Parks and Wildlife Act 1974

Office of
Environment
& Heritage**AHIP number: 1131247**

(AHIMS Permit ID: 3459)

AHIP Issued To:

COAL & ALLIED OPERATIONS PTY LTD,
Trading as COAL & ALLIED OPERATIONS PTY LTD,
ABN 16 000 023 656,
PO BOX 315,
SINGLETON NSW 2330
STANDARD POST

OEH Office issuing this AHIP

Office of Environment and Heritage
Department of Premier and Cabinet (NSW)
Environment Protection and Regulation Group (EPRG)
North East Branch
24 Moonee Street (Locked Bag 914)
COFFS HARBOUR NSW 2450
Telephone number: (02) 66515946
Fax number: (02) 66516187

Additional details for public register

a) Name of development or project	Mount Pleasant Coal Mine Stage 1
b) Location	The Stage 1 AHIP is located approximately 5.5km NW of Muswellbrook; is bounded in the north by Dorset Road, Wybong Road in the south with portions linking in to the existing Bengalla Mine, and it extends discontinuously west from Kayuga Road for approximately 8.5km.
c) Local Government Area(s)	Muswellbrook
d) Description of harm authorised	<ul style="list-style-type: none"> • Certain Aboriginal objects must not be harmed • Salvage excavations • Community collection • Harm to certain Aboriginal objects through the proposed works
e) AHIP commencement date and duration	<i>Commencement: 23-Dec-2011</i> <i>Duration: 5 years</i>

Aboriginal Heritage Impact Permit

Section 90 of the National Parks and Wildlife Act 1974



Office of
Environment
& Heritage

AHIP TO HARM ABORIGINAL OBJECTS

A. Background

- (i) On 17-Aug-2011 an application was made to the Director-General of the Department of Premier and Cabinet (OEH) for an Aboriginal Heritage Impact Permit (AHIP) pursuant to s.90 of the *National Parks and Wildlife Act 1974* (the Act).
- (ii) Coal & Allied Operations Pty Ltd (Coal & Allied), a subsidiary of Rio Tinto Coal Australia, owns the Mt Pleasant coal mine, located approximately 3 kilometres (km) northwest of Muswellbrook in the Upper Hunter Valley.
- (iii) Mt Pleasant mine is adjacent to other mining operations, including Bengalla and Mt Arthur coal mines to the south, and Dartbrook underground coal mine to the north. The Hunter River and associated alluvial farmlands are located to the east of the mine, while the land to the west is generally dominated by agricultural grazing land.
- (iv) Mt Pleasant mine was granted a development consent on DA 92/97 which was granted on 22 December 1999 and is scheduled to expire in 2020. A subsequent modification was granted on 19 September 2011. Under its consent, Coal & Allied is allowed to extract up to 10.5 million tonnes of run-of-mine (ROM) coal a year for a period of 21 years using open cut mining methods.
- (v) To date, Coal & Allied has not commenced mining operations at the site, however, Coal & Allied has proposed to commence operations at the beginning of 2012.
- (vi) The Aboriginal cultural heritage assessment for this project have been conducted by a variety of consultants over 6 stages, and the majority of those have been in the recent few years.
- (vii) The sites types recorded within the Stage 1 AHIP area is comprised of stone artefacts (isolated finds, artefact scatters), potential archaeological deposits, scarred trees, hearths and Aboriginal resource gathering areas. Further scientific assessments were conducted and clarified that three of the 'sites' were not culturally created sites, and as such are not covered by this AHIP.
- (viii) Over 30 potential archaeological deposits were identified by the previous assessments, including in the impact footprint area and within the proposed conservation area. The potential archaeological deposits within the mine lease (excluding the conservation area) were investigated in June 2011 in accordance with the *Code of Practice for Archaeological Investigations of Aboriginal Objects in NSW* (OEH 2010). A total of 94 test pits were conducted within the identified PADs. Only six of the 94 test pits contained Aboriginal objects, and three of those six test pits (TP 55, TP 18 and TP 68) are likely to be impacted by the works associated with this AHIP.
- (ix) The low density of artefacts within the PADs and the low surface density scatters/isolated finds within the area considered under this AHIP concurs with the conclusions drawn in the original EIS and then again in the more recent studies.
- (x) This AHIP relates to 'Stage 1' works. Stage 1 includes the construction and mining development requirements for the first five years of the Mt Pleasant Mine. These works include the initial earth works construction activities, initial mining activities and operation mining activities, as outlined in pages 3 and 4 of the ACH assessment report for the *Mt Pleasant Coal Mine Stage 1 AHIP application* dated 8 August 2011.

Aboriginal Heritage Impact Permit

Section 90 of the National Parks and Wildlife Act 1974



**Office of
Environment
& Heritage**

- (xi) Within this AHIP there are 747 'artefact sites', 25 potential archaeological deposits, 10 modified trees, 2 Aboriginal resource and gathering sites.
- (xii) The methods for managing Aboriginal heritage values for each classified site type has been developed in consultation with the Registered Aboriginal Parties and is outlined in the *Aboriginal Cultural Heritage Management Plan Mount Pleasant Coal Mine (DA92/97)* (ACHMP). These include strategies for scarred trees, subsurface investigations, cultural sites, spiritual sites, monitoring and site management (for no impact areas, or areas not to be impacted immediately).
- (xiii) The ACHMP is a living document which can be revised and agreed from time to time between RTCA, the Registered Aboriginal Parties and OEH, with such revisions subsequently submitted and approved by Department of Planning and Infrastructure. The consent conditions of the modified DA92/97 (19 September 2011) and in this AHIP require revisions to the ACHMP.
- (xiv) Coal & Allied has committed to an approach which seeks to only impact the Aboriginal sites that are within the proposed footprint, and conserve all other sites in situ, which is supported by OEH as good practice.
- (xv) Coal & Allied will only impact the sites within the areas where disturbance is considered unavoidable for the first 5 years of the life of the mine.
- (xvi) OEH considered the application and all supporting information provided, and matters under section 90K of the Act and decided to issue an AHIP subject to conditions.

B. AHIP issued subject to conditions

An AHIP is issued to harm Aboriginal objects identified in Schedules B and C, in accordance with the conditions of this AHIP.

This AHIP is issued pursuant to section 90 of the Act.

C. Commencement and duration of AHIP

This AHIP commences on the date it is signed unless otherwise provided by this AHIP.

Unless otherwise revoked in writing, this AHIP remains in force for:

- (i) 5 years from the date of commencement, that is, until 23 December 2016; or
- (ii) until the date on which the Mount Pleasant Coal Mine Stage 1 Salvage Report, is submitted,

D. Proposed Works

The proposed works required by this project include:

Early Works Construction Activities:

- Western Link Road connecting Wybong and Castlerock to Dorset Roads;
- Construction office, storage, lay down areas and associated facilities;
- Mine infrastructure area including access roads and workshops;
- ROM coal stockpile and stacker/reclaimers, coal handling and preparation plant;
- Rail or overland conveyor and loader;
- Water and sewerage plant, water diversion channels, dams and water pipelines; and
- Powerlines and substations.

Aboriginal Heritage Impact Permit

Section 90 of the National Parks and Wildlife Act 1974



**Office of
Environment
& Heritage**

Initial Mining Areas Development Activities:

- Construction of interim and long-term access roads, haul roads, lay down areas, parking areas and equipment assembly pads;
- Clearing of mining pre-strip, top soil and overburden dump areas;
- Bulk water management works including diversion channels, drains, dams and pipelines;
- Eastern environmental bunds;
- Mine coal fines tailings dam construction and overburden stockpiles;
- Dragline construction pad and access easement roadway; and
- Mine power lines, fixed and mobile substation pads.

Operational Mining Areas

- Development of open cut pits for mining area years 1 through 5;
- Construction of pit ramps (locations vary over time) and access haul roads;
- Blasting areas and over burden stockpiles and associated dump roads (locations vary over time);
- Associated pit dumps, temporary rehabilitation areas, powerlines, pipelines, drainage, pit water dams and pumps; and
- Dragline and shovel machine access roads and maintenance pads.

Note: A Dictionary at the end of the AHIP defines terms used in this document. Further information about this AHIP is also set out after the Dictionary.

Ms Diane Crosdale
Manager Planning & Aboriginal Heritage Section
North East - Hunter

(by Delegation)

DATED: 23-Dec-2011

Aboriginal Heritage Impact Permit

Section 90 of the National Parks and Wildlife Act 1974

Office of
Environment
& Heritage**CONTENTS**

LAND TO WHICH THIS AHIP APPLIES	6
CONDITIONS	11
Administrative Conditions	11
Operational Conditions	12
Notification and Reporting Conditions	15
General Conditions	17
SCHEDULES	19
Schedule A: Aboriginal objects which must not be harmed	19
Schedule B: Aboriginal objects that may be harmed through the certain actions	28
Schedule C: Aboriginal objects which may be harmed through the proposed works	29
DICTIONARY	30
INFORMATION ABOUT THIS AHIP	32
APPENDIX A: Restricted AHIMS Sites	34
APPENDIX B: Sites Associated With Schedule B and Schedule C	35
APPENDIX C: Maps referenced in the AHIP	64

Aboriginal Heritage Impact Permit

Section 90 of the National Parks and Wildlife Act 1974

Office of
Environment
& Heritage**LAND TO WHICH THIS AHIP APPLIES**

The land to which this AHIP applies is the properties listed in the table below, and marked as the "Mount Pleasant AHIP Area", as shown in Map 2 contained within Appendix C of this AHIP, and in accordance with the conditions of this AHIP.

Wholly/ Partially Within	Lot	DP	PROPERTY OWNER
Partly	1	911212	ANGLO COAL (DARTBROOK) PTY LTD, MARUBENI THERMAL COAL PTY LTD
Wholly	11	112742	ANGLO COAL (DARTBROOK) PTY LTD, MARUBENI THERMAL COAL PTY LTD
Partly	11	1051153	ANGLO COAL (DARTBROOK) PTY LTD, MARUBENI THERMAL COAL PTY LTD
Partly	12	659924	ANGLO COAL (DARTBROOK) PTY LTD, MARUBENI THERMAL COAL PTY LTD
Partly	13	750926	ANGLO COAL (DARTBROOK) PTY LTD, MARUBENI THERMAL COAL PTY LTD
Wholly	1	213293	BENGALLA MINING COMPANY LIMITED
Wholly	1	629491	BENGALLA MINING COMPANY LIMITED
Partly	5	801249	BENGALLA MINING COMPANY LIMITED
Wholly	27	745897	BENGALLA MINING COMPANY LIMITED
Wholly	29	731706	BENGALLA MINING COMPANY LIMITED
Wholly	261	561919	BENGALLA MINING COMPANY PTY. LIMITED
Partly	20	1072668	CNA BENGALLA INVESTMENTS PTY LIMITED, TAIPOWER BENGALLA PTY LIMITED, WESFARMERS BENGALLA LIMITED, MITSUI BENGALLA INVESTMENT PTY LTD
Partly	101	1148907	CNA BENGALLA INVESTMENTS PTY LIMITED, TAIPOWER BENGALLA PTY LIMITED, WESFARMERS BENGALLA LIMITED, MITSUI BENGALLA INVESTMENT PTY LTD
Partly	102	1148907	CNA BENGALLA INVESTMENTS PTY LIMITED, TAIPOWER BENGALLA PTY LIMITED, WESFARMERS BENGALLA LIMITED, MITSUI BENGALLA INVESTMENT PTY LTD
Partly	104	1148907	CNA BENGALLA INVESTMENTS PTY LIMITED, TAIPOWER BENGALLA PTY LIMITED, WESFARMERS BENGALLA LIMITED, MITSUI BENGALLA INVESTMENT PTY LTD
Partly	105	1148907	CNA BENGALLA INVESTMENTS PTY LIMITED, TAIPOWER BENGALLA PTY LIMITED, WESFARMERS BENGALLA LIMITED, MITSUI BENGALLA INVESTMENT PTY LTD
Partly	1	1072667	CNA BENGALLA INVESTMENTS PTY LIMITED, WESFARMERS BENGALLA LIMITED, TAIPOWER BENGALLA PTY LIMITED, MITSUI BENGALLA INVESTMENT PTY LTD
Partly	1	104563	COAL & ALLIED OPERATIONS PTY LIMITED
Partly	1	112742	COAL & ALLIED OPERATIONS PTY LIMITED
Partly	1	114090	COAL & ALLIED OPERATIONS PTY LIMITED
Partly	1	192121	COAL & ALLIED OPERATIONS PTY LIMITED
Partly	1	194043	COAL & ALLIED OPERATIONS PTY LIMITED
Partly	1	401237	COAL & ALLIED OPERATIONS PTY LIMITED

Aboriginal Heritage Impact Permit

Section 90 of the National Parks and Wildlife Act 1974

Office of
Environment
& Heritage

Wholly/ Partially Within	Lot	DP	PROPERTY OWNER
Partly	1	544039	COAL & ALLIED OPERATIONS PTY LIMITED
Partly	1	634490	COAL & ALLIED OPERATIONS PTY LIMITED
Partly	1	706645	COAL & ALLIED OPERATIONS PTY LIMITED
Wholly	1	744333	COAL & ALLIED OPERATIONS PTY LIMITED
Partly	1	944232	COAL & ALLIED OPERATIONS PTY LIMITED
Partly	1	998239	COAL & ALLIED OPERATIONS PTY LIMITED
Partly	1	998477	COAL & ALLIED OPERATIONS PTY LIMITED
Partly	1	1080962	COAL & ALLIED OPERATIONS PTY LIMITED
Partly	1	1081385	COAL & ALLIED OPERATIONS PTY LIMITED
Wholly	1	1100374	COAL & ALLIED OPERATIONS PTY LIMITED
Partly	2	104563	COAL & ALLIED OPERATIONS PTY LIMITED
Wholly	2	112742	COAL & ALLIED OPERATIONS PTY LIMITED
Partly	2	114090	COAL & ALLIED OPERATIONS PTY LIMITED
Partly	2	192121	COAL & ALLIED OPERATIONS PTY LIMITED
Partly	2	194043	COAL & ALLIED OPERATIONS PTY LIMITED
Wholly	2	629491	COAL & ALLIED OPERATIONS PTY LIMITED
Partly	2	634490	COAL & ALLIED OPERATIONS PTY LIMITED
Partly	2	706645	COAL & ALLIED OPERATIONS PTY LIMITED
Wholly	2	801249	COAL & ALLIED OPERATIONS PTY LIMITED
Wholly	2	915913	COAL & ALLIED OPERATIONS PTY LIMITED
Partly	2	998239	COAL & ALLIED OPERATIONS PTY LIMITED
Partly	2	998477	COAL & ALLIED OPERATIONS PTY LIMITED
Wholly	2	1081385	COAL & ALLIED OPERATIONS PTY LIMITED
Partly	3	192121	COAL & ALLIED OPERATIONS PTY LIMITED
Wholly	3	194043	COAL & ALLIED OPERATIONS PTY LIMITED
Wholly	3	629491	COAL & ALLIED OPERATIONS PTY LIMITED
Wholly	3	791576	COAL & ALLIED OPERATIONS PTY LIMITED
Partly	3	998477	COAL & ALLIED OPERATIONS PTY LIMITED
Wholly	4	192121	COAL & ALLIED OPERATIONS PTY LIMITED
Wholly	4	801249	COAL & ALLIED OPERATIONS PTY LIMITED
Wholly	5	112742	COAL & ALLIED OPERATIONS PTY LIMITED
Wholly	5	192121	COAL & ALLIED OPERATIONS PTY LIMITED
Wholly	6	192121	COAL & ALLIED OPERATIONS PTY LIMITED
Partly	6	749716	COAL & ALLIED OPERATIONS PTY LIMITED
Wholly	6	750926	COAL & ALLIED OPERATIONS PTY LIMITED
Partly	6	821183	COAL & ALLIED OPERATIONS PTY LIMITED
Wholly	7	192121	COAL & ALLIED OPERATIONS PTY LIMITED
Partly	7	749716	COAL & ALLIED OPERATIONS PTY LIMITED
Wholly	7	821183	COAL & ALLIED OPERATIONS PTY LIMITED
Wholly	8	255048	COAL & ALLIED OPERATIONS PTY LIMITED
Wholly	9	255048	COAL & ALLIED OPERATIONS PTY LIMITED
Wholly	10	255048	COAL & ALLIED OPERATIONS PTY LIMITED
Wholly	11	255048	COAL & ALLIED OPERATIONS PTY LIMITED
Wholly	12	112742	COAL & ALLIED OPERATIONS PTY LIMITED
Wholly	12	255048	COAL & ALLIED OPERATIONS PTY LIMITED
Wholly	12	1112792	COAL & ALLIED OPERATIONS PTY LIMITED
Wholly	13	112742	COAL & ALLIED OPERATIONS PTY LIMITED
Wholly	13	255048	COAL & ALLIED OPERATIONS PTY LIMITED

Aboriginal Heritage Impact Permit

Section 90 of the National Parks and Wildlife Act 1974

Office of
Environment
& Heritage

Wholly/ Partially Within	Lot	DP	PROPERTY OWNER
Wholly	13	1112792	COAL & ALLIED OPERATIONS PTY LIMITED
Wholly	14	2770	COAL & ALLIED OPERATIONS PTY LIMITED
Wholly	14	112742	COAL & ALLIED OPERATIONS PTY LIMITED
Wholly	14	255048	COAL & ALLIED OPERATIONS PTY LIMITED
Partly	14	1112792	COAL & ALLIED OPERATIONS PTY LIMITED
Partly	15	112742	COAL & ALLIED OPERATIONS PTY LIMITED
Wholly	15	255048	COAL & ALLIED OPERATIONS PTY LIMITED
Partly	15	750926	COAL & ALLIED OPERATIONS PTY LIMITED
Partly	15	1112792	COAL & ALLIED OPERATIONS PTY LIMITED
Wholly	16	112742	COAL & ALLIED OPERATIONS PTY LIMITED
Wholly	16	255048	COAL & ALLIED OPERATIONS PTY LIMITED
Partly	16	750926	COAL & ALLIED OPERATIONS PTY LIMITED
Partly	16	1112792	COAL & ALLIED OPERATIONS PTY LIMITED
Partly	18	112742	COAL & ALLIED OPERATIONS PTY LIMITED
Partly	19	112742	COAL & ALLIED OPERATIONS PTY LIMITED
Wholly	19	750926	COAL & ALLIED OPERATIONS PTY LIMITED
Partly	20	112742	COAL & ALLIED OPERATIONS PTY LIMITED
Partly	21	554140	COAL & ALLIED OPERATIONS PTY LIMITED
Partly	21	750926	COAL & ALLIED OPERATIONS PTY LIMITED
Partly	22	554140	COAL & ALLIED OPERATIONS PTY LIMITED
Partly	25	1053537	COAL & ALLIED OPERATIONS PTY LIMITED
Partly	26	750926	COAL & ALLIED OPERATIONS PTY LIMITED
Partly	28	750926	COAL & ALLIED OPERATIONS PTY LIMITED
Wholly	30	137297	COAL & ALLIED OPERATIONS PTY LIMITED
Partly	35	1076510	COAL & ALLIED OPERATIONS PTY LIMITED
Partly	36	1108421	COAL & ALLIED OPERATIONS PTY LIMITED
Partly	38	750926	COAL & ALLIED OPERATIONS PTY LIMITED
Partly	39	750926	COAL & ALLIED OPERATIONS PTY LIMITED
Wholly	41	750926	COAL & ALLIED OPERATIONS PTY LIMITED
Wholly	42	750926	COAL & ALLIED OPERATIONS PTY LIMITED
Partly	43	750926	COAL & ALLIED OPERATIONS PTY LIMITED
Wholly	44	750926	COAL & ALLIED OPERATIONS PTY LIMITED
Partly	45	750926	COAL & ALLIED OPERATIONS PTY LIMITED
Partly	50	809718	COAL & ALLIED OPERATIONS PTY LIMITED
Partly	51	809718	COAL & ALLIED OPERATIONS PTY LIMITED
Partly	71	750926	COAL & ALLIED OPERATIONS PTY LIMITED
Wholly	72	750926	COAL & ALLIED OPERATIONS PTY LIMITED
Wholly	90	750926	COAL & ALLIED OPERATIONS PTY LIMITED
Wholly	91	750926	COAL & ALLIED OPERATIONS PTY LIMITED
Wholly	92	750926	COAL & ALLIED OPERATIONS PTY LIMITED
Partly	93	750926	COAL & ALLIED OPERATIONS PTY LIMITED
Partly	124	750926	COAL & ALLIED OPERATIONS PTY LIMITED
Partly	125	750926	COAL & ALLIED OPERATIONS PTY LIMITED
Partly	126	750926	COAL & ALLIED OPERATIONS PTY LIMITED
Partly	127	750926	COAL & ALLIED OPERATIONS PTY LIMITED
Partly	131	750926	COAL & ALLIED OPERATIONS PTY LIMITED
Partly	132	558246	COAL & ALLIED OPERATIONS PTY LIMITED
Partly	135	750926	COAL & ALLIED OPERATIONS PTY LIMITED

Aboriginal Heritage Impact Permit

Section 90 of the National Parks and Wildlife Act 1974

Office of
Environment
& Heritage

Wholly/ Partially Within	Lot	DP	PROPERTY OWNER
Partly	143	750926	COAL & ALLIED OPERATIONS PTY LIMITED
Partly	145	1120266	COAL & ALLIED OPERATIONS PTY LIMITED
Partly	146	750926	COAL & ALLIED OPERATIONS PTY LIMITED
Partly	147	1083411	COAL & ALLIED OPERATIONS PTY LIMITED
Partly	151	750926	COAL & ALLIED OPERATIONS PTY LIMITED
Partly	177	750926	COAL & ALLIED OPERATIONS PTY LIMITED
Partly	181	750926	COAL & ALLIED OPERATIONS PTY LIMITED
Wholly	184	750926	COAL & ALLIED OPERATIONS PTY LIMITED
Partly	188	750926	COAL & ALLIED OPERATIONS PTY LIMITED
Partly	190	750926	COAL & ALLIED OPERATIONS PTY LIMITED
Partly	195	750926	COAL & ALLIED OPERATIONS PTY LIMITED
Partly	199	750926	COAL & ALLIED OPERATIONS PTY LIMITED
Partly	211	750926	COAL & ALLIED OPERATIONS PTY LIMITED
Wholly	212	750926	COAL & ALLIED OPERATIONS PTY LIMITED
Wholly	213	750926	COAL & ALLIED OPERATIONS PTY LIMITED
Wholly	214	750926	COAL & ALLIED OPERATIONS PTY LIMITED
Wholly	215	750926	COAL & ALLIED OPERATIONS PTY LIMITED
Wholly	216	750926	COAL & ALLIED OPERATIONS PTY LIMITED
Partly	217	750926	COAL & ALLIED OPERATIONS PTY LIMITED
Partly	219	750926	COAL & ALLIED OPERATIONS PTY LIMITED
Partly	220	750926	COAL & ALLIED OPERATIONS PTY LIMITED
Partly	221	750926	COAL & ALLIED OPERATIONS PTY LIMITED
Partly	224	750926	COAL & ALLIED OPERATIONS PTY LIMITED
Wholly	236	750926	COAL & ALLIED OPERATIONS PTY LIMITED
Partly	237	750926	COAL & ALLIED OPERATIONS PTY LIMITED
Partly	238	750926	COAL & ALLIED OPERATIONS PTY LIMITED
Wholly	239	750926	COAL & ALLIED OPERATIONS PTY LIMITED
Wholly	240	750926	COAL & ALLIED OPERATIONS PTY LIMITED
Wholly	241	750926	COAL & ALLIED OPERATIONS PTY LIMITED
Wholly	242	750926	COAL & ALLIED OPERATIONS PTY LIMITED
Partly	251	750926	COAL & ALLIED OPERATIONS PTY LIMITED
Partly	254	750926	COAL & ALLIED OPERATIONS PTY LIMITED
Partly	256	750926	COAL & ALLIED OPERATIONS PTY LIMITED
Partly	258	750926	COAL & ALLIED OPERATIONS PTY LIMITED
Partly	259	750926	COAL & ALLIED OPERATIONS PTY LIMITED
Partly	260	750926	COAL & ALLIED OPERATIONS PTY LIMITED
Wholly	261	750926	COAL & ALLIED OPERATIONS PTY LIMITED
Wholly	262	750926	COAL & ALLIED OPERATIONS PTY LIMITED
Partly	263	750926	COAL & ALLIED OPERATIONS PTY LIMITED
Partly	264	750926	COAL & ALLIED OPERATIONS PTY LIMITED
Wholly	265	750926	COAL & ALLIED OPERATIONS PTY LIMITED
Partly	268	750926	COAL & ALLIED OPERATIONS PTY LIMITED
Partly	269	750926	COAL & ALLIED OPERATIONS PTY LIMITED
Partly	270	750926	COAL & ALLIED OPERATIONS PTY LIMITED
Wholly	271	750926	COAL & ALLIED OPERATIONS PTY LIMITED
Partly	272	750926	COAL & ALLIED OPERATIONS PTY LIMITED
Partly	273	750926	COAL & ALLIED OPERATIONS PTY LIMITED

Aboriginal Heritage Impact Permit

Section 90 of the National Parks and Wildlife Act 1974

Office of
Environment
& Heritage

Wholly/ Partially Within	Lot	DP	PROPERTY OWNER
Partly	274	750926	COAL & ALLIED OPERATIONS PTY LIMITED
Partly	275	750926	COAL & ALLIED OPERATIONS PTY LIMITED
Partly	276	750926	COAL & ALLIED OPERATIONS PTY LIMITED
Partly	278	750926	COAL & ALLIED OPERATIONS PTY LIMITED
Partly	279	750926	COAL & ALLIED OPERATIONS PTY LIMITED
Wholly	282	750926	COAL & ALLIED OPERATIONS PTY LIMITED
Partly	A	174071	COAL & ALLIED OPERATIONS PTY LIMITED
Partly	A	432713	COAL & ALLIED OPERATIONS PTY LIMITED
Wholly	A	905281	COAL & ALLIED OPERATIONS PTY LIMITED
Partly	B	174071	COAL & ALLIED OPERATIONS PTY LIMITED
Partly	100	1148907	COUNCIL PUBLIC ROAD
Partly	11	1072668	COUNCIL PUBLIC ROAD
Partly	12	1072668	COUNCIL PUBLIC ROAD
Wholly	19	1072668	COUNCIL PUBLIC ROAD
Wholly		0	CROWN - CLOSED ROAD WEST OF 242//750926 - LICENCE 407359
Wholly		0	CROWN LAND NE CORNER 2//915913
Wholly		0	CROWN LAND SOUTH OF 44//750926 - LICENCE 407359
Partly		0	CROWN PUBLIC ROAD ENCLOSURE PERMIT 409840 - COAL & ALLIED
Partly		0	CROWN PUBLIC ROAD ENCLOSURE PERMIT 45233 - COAL & ALLIED
Partly		0	CROWN PUBLIC ROAD ENCLOSURE PERMIT 45237 - COAL & ALLIED
Wholly		0	CROWN PUBLIC ROAD ENCLOSURE PERMIT 45292 - COAL & ALLIED
Partly		0	CROWN PUBLIC ROAD ENCLOSURE PERMIT 45292 - COAL & ALLIED
Partly		0	CROWN ROAD
Wholly	1	915913	DAVID SMALL (COAL & ALLIED OWNED POSSESSORY TITLE FOLLOWING WATTS SALE - NAME ON TITLE DAVID SMALL)
Wholly	7	112742	DOROTHY RUBY BLUFORD
Partly	86	750926	GAVIN MICHAEL CASEY
Partly	9	750926	JAMES STEPHEN LONERGAN, NELLIE MARIA LONERGAN
Partly	10	750926	JAMES STEPHEN LONERGAN, NELLIE MARIA LONERGAN
Partly	73	750926	JAMES STEPHEN LONERGAN, NELLIE MARIA LONERGAN
Partly	1	655691	JONATHON BUCHANAN MOORE
Partly	7	236668	MCDA BENGALLA INVESTMENT PTY. LIMITED, TAIPower BENGALLA PTY LIMITED, WESFARMERS BENGALLA LIMITED, PEABODY BENGALLA INVESTMENTS PTY. LIMITED
Partly	8	821183	MCDA BENGALLA INVESTMENT PTY. LIMITED, TAIPower BENGALLA PTY LIMITED, WESFARMERS BENGALLA LIMITED, PEABODY BENGALLA INVESTMENTS PTY. LIMITED
Partly	9	39345	MCDA BENGALLA INVESTMENT PTY. LIMITED, TAIPower BENGALLA PTY LIMITED, WESFARMERS BENGALLA LIMITED, PEABODY BENGALLA INVESTMENTS PTY. LIMITED
Partly	41	792447	MCDA BENGALLA INVESTMENT PTY. LIMITED, TAIPower BENGALLA PTY LIMITED, WESFARMERS BENGALLA LIMITED, PEABODY BENGALLA INVESTMENTS PTY. LIMITED
Partly	43	792447	MCDA BENGALLA INVESTMENT PTY. LIMITED, TAIPower BENGALLA PTY LIMITED, WESFARMERS BENGALLA LIMITED, PEABODY BENGALLA INVESTMENTS PTY. LIMITED

Aboriginal Heritage Impact Permit

Section 90 of the National Parks and Wildlife Act 1974



Office of
Environment
& Heritage

Wholly/ Partially Within	Lot	DP	PROPERTY OWNER
Partly	72	626353	MCDA BENGALLA INVESTMENT PTY. LIMITED, TAIPOWER BENGALLA PTY LIMITED, WESFARMERS BENGALLA LIMITED, PEABODY BENGALLA INVESTMENTS PTY. LIMITED
Partly	111	556761	MCDA BENGALLA INVESTMENT PTY. LIMITED, TAIPOWER BENGALLA PTY LIMITED, WESFARMERS BENGALLA LIMITED, PEABODY BENGALLA INVESTMENTS PTY. LIMITED
Partly	641	554159	MCDA BENGALLA INVESTMENT PTY. LIMITED, TAIPOWER BENGALLA PTY LIMITED, WESFARMERS BENGALLA LIMITED, PEABODY BENGALLA INVESTMENTS PTY. LIMITED
Wholly	2	791576	MICHAEL JOHN FARRELL
Partly	266	750926	MUSWELLBROOK SHIRE COUNCIL
Wholly	1	791576	RODNEY MICHAEL FARRELL, SYLVIA DIANNE FARRELL
Partly	700 1	93329	THE STATE OF NEW SOUTH WALES
Wholly	1	906668	THE TRUSTEES OF CHURCH PROPERTY FOR THE DIOCESE OF NEWCASTLE
			VARIOUS CROWN AND COUNCIL ROADS

CONDITIONS

The conditions of this AHIP specify the actions that are permitted and/or required in relation to areas and Aboriginal objects, which are detailed in the Schedules that follow.

Administrative Conditions

Responsibility for compliance with conditions of AHIP

1. The AHIP holder must ensure that all activities comply with the conditions of this AHIP and the *Aboriginal Cultural Heritage Management Plan Mount Pleasant Coal Mine (DA92/97) (ACHMP)* and works only commence on lands either owned by the AHIP holder or where the property owner has provided their consent.
2. The AHIP holder must ensure that all persons involved in actions or works covered by this AHIP (whether employees, contractors, sub-contractors, agents or invitees) are made aware of and comply with the conditions of this AHIP.

Project manager to oversee the actions relating to this AHIP

3. A suitably qualified and experienced individual must be appointed as a project manager who is responsible for overseeing, for and on behalf of the AHIP holder, all the actions relating to this AHIP.
4. The individual appointed as project manager must be the project manager nominated in the application form.

Aboriginal Heritage Impact Permit

Section 90 of the National Parks and Wildlife Act 1974



**Office of
Environment
& Heritage**

5. If an alternative to the nominated project manager is appointed, OEH must be notified of their contact details within 14 days of this appointment.

Actions must be in accordance with AHIP application

6. All actions on the land must be carried out in accordance with the application except as otherwise expressly provided by a condition of this AHIP.

Operational Conditions

Certain Aboriginal objects must not be harmed

7. All human remains in, on or under the land must not be harmed, other than any human remains identified in Schedule B4.
8. The Aboriginal objects described in Schedule A must not be harmed.
9. To ensure that the Aboriginal objects described in Schedule A are not harmed, the following measures must be implemented as soon as practicable and complied with:
 - (a) Visual markers must be installed to clearly indicate the location of the Aboriginal objects and 'no-harm area' described in Schedule A, to any person on foot or in a vehicle in the vicinity,
 - (b) Visual barriers will be erected along the boundary of areas not shaded yellow and identified as the "Mount Pleasant AHIP Area" within ML1645, as shown in Map 1 in Appendix C, to clearly demarcate 'No entry areas' whenever vehicles and /or heavy machinery is required to operate adjacent to or near parts of the mine lease not included under this AHIP.
 - (c) Persons entering the land such as employees, contractors, sub-contractors, agents and invitees must be provided with a copy of any Map referred to in Schedule A,
 - (d) Appropriate sediment control measures must be installed, operated and maintained so as to prevent harm to the Aboriginal objects and 'no-harm areas' described in Schedule A,
 - (e) Vehicles must not be driven on or in the immediate vicinity of an Aboriginal object described in Schedule A,
 - (f) Vehicles must not be driven on any part of a 'no-harm area' described in Schedule A,
 - (g) Plant, equipment or any materials including fill, must not be stored on any part of a 'no-harm area' described in Schedule A.
10. To ensure that the Aboriginal objects described in Schedule A are not harmed, the ACHMP must be implemented as soon as practicable and complied with, subject to the following modifications:
 - (a) The AHIP holder will protect Aboriginal sites of moderate or high significance within the conveyor area, as detailed in DA 92/97 Condition 8(a), Schedule 2 of the Administrative Conditions of the approved Modification 1, granted on the 19 September 2011.
 - (b) The AHIP holder will protect all Aboriginal sites listed within Schedule B until salvage and/or collection is required. The salvage and/or collection authorised at each site may

Aboriginal Heritage Impact Permit

Section 90 of the National Parks and Wildlife Act 1974



**Office of
Environment
& Heritage**

not commence more than 6 months prior to the site location being required for development works.

- (c) All newly identified Aboriginal sites, not registered on the AHIMS database, that are located within the AHIP application area must be protected with a 20m buffer around the site, until the AHIP holder and the Registered Aboriginal Parties have determined the site(s) value(s) and also classified which management strategy schedule in the ACHMP is the most appropriate for managing the site. An OEH site card is to be completed for each newly identified site prior to commencing the salvage and/or collection at that site. The AHIP holder is to complete an Aboriginal Site Impact Record (ASIR) form, as per Condition 36 after the salvage and/or collection of the site.
- (d) The AHIP holder will make all reasonable attempts to protect Aboriginal sites identified to have moderate or high archaeological significance, and where avoidance is not possible, the AHIP holder will mitigate impacts through salvage excavations as per the conditions in this AHIP.

Salvage excavations

- 11. Salvage excavations may be carried out in, on or under each excavation area described in Schedule B2.
- 12. Aboriginal objects that are recovered during the excavations may be analysed on-site and/or may be taken off-site for further analysis.
- 13. The excavations and analysis of Aboriginal objects identified as having moderate or high values, must be carried out in accordance with the methodology in the ACHMP with the following modifications:
 - (a) If the archaeologist concludes scientific investigations are required, then the methodology employed must be in accordance with clauses 3, 4, 7, 8, 9 and 11 of Requirement 16 of the Code of Practice for Archaeological Investigation of Aboriginal Objects in New South Wales.
 - (b) The scientific investigations may cease, when either the extent of the feature is investigated, or no additional scientific information is obtainable.
- 14. The excavations must be completed in an area before any harm of Aboriginal objects described in Schedule C can commence in that same area.

Community collection

- 15. The Registered Aboriginal Parties must be provided with an opportunity to collect Aboriginal objects within the 'Mt Pleasant AHIP application area' described in Schedule B3.
- 16. The opportunity for community collection must be provided:
 - (a) in accordance with the methodology in the ACHMP and
 - (b) before any harm of Aboriginal objects described in Schedule C can commence in the area.
- 17. Aboriginal objects that are recovered during the community collection may be analysed on-site and/or may be taken off-site for further analysis as decided by the Registered Aboriginal Parties.

Aboriginal Heritage Impact Permit

Section 90 of the National Parks and Wildlife Act 1974



**Office of
Environment
& Heritage**

18. If an opportunity for community collection has been provided and this collection does not occur, the AHIP holder may proceed with any actions to harm Aboriginal objects described in Schedule C, in accordance with the conditions of this AHIP.

Harm of certain Aboriginal objects through the proposed works

19. The Aboriginal objects described in Schedule C may be harmed. Nothing in this condition authorises harm to Aboriginal objects described in Schedule A (whether human remains, Aboriginal objects or 'no-harm areas').
20. Aboriginal objects described in Schedule C must not be harmed unless:
- (a) all movement of Aboriginal objects described in Schedule B1 has occurred in the area,
 - (b) all excavations described in Schedule B2 have been completed in the area, and
 - (c) all opportunities for community collection of Aboriginal objects described in Schedule B3 have been provided in the area.

Temporary storage of certain Aboriginal objects

21. Any Aboriginal objects that are removed from the land by actions authorised by this AHIP, must be moved as soon as practicable to the temporary storage location in the table below, pending any agreement reached about the long term management of the Aboriginal objects.
22. The temporary storage location is as follows:

Location name:	Broomfield Homestead
Address:	1100 Wybong Rd, Mount Pleasant
Storage particulars:	Within a locked temporary storage facility for cultural heritage items only.

23. Any Aboriginal objects stored at the temporary storage location must not be further harmed, except in accordance with the conditions of this AHIP.

Long term management of certain Aboriginal objects

24. When a decision is made in relation to the establishment of the conservation area in accordance with condition 33 and 34 of the approved DA 92/97 Modification granted 19 September 2011, the AHIP holder will notify the OEH office and provide details including the location of the conservation area and whether Aboriginal objects removed from the AHIP area will be moved to the conservation area.
25. If long term protection has not been established 6 months before this AHIP expires, the AHIP holder will consult with each Registered Aboriginal Party regarding long term storage options, and apply to OEH for the preferred Care Agreement option prior to the expiry of this AHIP.
26. Requirement 26 "Stone artefact deposition and storage" in the *Code of Practice for Archaeological Investigation of Aboriginal Objects in NSW* (24 September 2010, available online at: <http://www.environment.nsw.gov.au/licences/archinvestigations.htm>) must be complied with.

Aboriginal Heritage Impact Permit

Section 90 of the National Parks and Wildlife Act 1974



**Office of
Environment
& Heritage**

Access routes

27. Where practicable, existing access routes to parts of the land where actions relating to this AHIP are to be carried out must be used.

Notification and Reporting Conditions

Notification of commencement and completion of actions

28. Written notice must be provided to the OEH office at least 7 days prior to the commencement of actions authorised by this AHIP.
29. Written notice must be provided to the OEH office within 7 days of the completion of actions authorised by this AHIP.

Copy of this AHIP and notices to be provided to Registered Aboriginal Parties

30. A copy of this AHIP must be provided to each Registered Aboriginal Party, within 14 days of receipt of the AHIP from OEH.
31. Where this AHIP is varied or transferred, a copy of the AHIP variation or transfer notice must be provided to each Registered Aboriginal Party, within 14 days of receipt of the notice.

Human remains

32. If any human remains are discovered and/or harmed in, on or under the land, the AHIP holder must:
- (a) not further harm these remains
 - (b) immediately cease all work at the particular location
 - (c) secure the area so as to avoid further harm to the remains
 - (d) notify the local police and OEH's Environment Line on 131 555 as soon as practicable and provide any available details of the remains and their location, and
 - (e) not recommence any work at the particular location unless authorised in writing by OEH.

Incidents which may breach the Act or AHIP

33. The AHIP holder must notify the OEH office in writing as soon as practicable after becoming aware of:
- (a) any contravention of s.86 of the Act not authorised by an AHIP, and/or
 - (b) any contravention of the conditions of this AHIP.

Aboriginal Heritage Impact Permit

Section 90 of the National Parks and Wildlife Act 1974



**Office of
Environment
& Heritage**

Reports about incidents which may breach the Act or AHIP

34. Where OEH suspects that an incident has occurred which may have breached the Act or AHIP, OEH may request a written incident report, which includes the following:
 - (a) the nature of the incident
 - (b) the actual or likely impact of the incident on Aboriginal objects and/or Aboriginal places
 - (c) the nature and location of these Aboriginal objects and/or Aboriginal places, referring to and providing maps and photos where appropriate
 - (d) any conditions of an AHIP which may have been breached, and
 - (e) the measures which have been taken or will be taken to prevent a recurrence of the incident.
35. The incident report must be provided to the OEH office within the timeframe specified in the request.

Provision of Aboriginal Site Impact Recording Form

36. An Aboriginal Site Impact Recording Form must be completed and submitted to the AHIMS Registrar, for each AHIMS site identified in Schedules B and C, within 6 months of the completion of the actions at each site, as authorised by this AHIP.

Note:

- (i) The Aboriginal Site Impact Recording Form can be found on the OEH website:
<http://www.environment.nsw.gov.au/licences/DECCAHiMSSiteRecordingForm.htm>
- (ii) Contact details for the AHIMS Registrar can be found on the OEH website:
<http://www.environment.nsw.gov.au/contact/AHIMSRegistrar.htm>

Report about harm to Aboriginal objects Mt Pleasant Coal Mine Stage 1 Salvage Report)

37. Reporting of all excavations conducted in accordance with the *Code of Practice for Archaeological Investigation of Aboriginal Objects in NSW* (24 September 2010, available online at: <http://www.environment.nsw.gov.au/licences/archinvestigations.htm>) will be written in accordance with Requirement 11 of the Code of Practice for Archaeological Investigation.
38. A Mt Pleasant Coal Mine Stage 1 Salvage Report must be prepared about the actions relating to the harm of Aboriginal objects (as permitted by this AHIP). The report must:
 - (a) include a short summary of the report
 - (b) describe any ongoing consultation with or involvement of representatives of Registered Aboriginal Parties in relation to this AHIP
 - (c) describe how any Aboriginal objects or 'no-harm areas' described in Schedule A were managed during the period covered by the AHIP
 - (d) provide details of the Aboriginal objects which were fully or partially harmed in the course of undertaking the actions

Aboriginal Heritage Impact Permit

Section 90 of the National Parks and Wildlife Act 1974

Office of
Environment
& Heritage

- (e) if any salvage excavations were authorised by this AHIP, provide a description of the methods and results of the salvage excavation
 - (f) detail any community collection of Aboriginal objects undertaken by the Registered Aboriginal Parties
 - (g) comment on the effectiveness of any mitigation measures that were implemented
 - (h) comment on the effectiveness of any management plan which was in place
 - (i) if any Aboriginal objects were moved to a temporary storage location, a description of the nature and types of Aboriginal objects which are now at that location
 - (j) detail the results of any analysis of Aboriginal objects
 - (k) detail the long term management arrangements for any Aboriginal objects, and
 - (l) include a statement confirming that all Aboriginal Site Impact Recording Forms have been completed and submitted to the AHIMS Registrar.
39. The Mt Pleasant Coal Mine Stage 1 Salvage Report must be submitted to the OEH office within 6 months of the completion of the actions authorised by this AHIP.
40. A copy of the Mt Pleasant Coal Mine Stage 1 Salvage Report, including a summary of the report in plain English, must be sent by registered post to each Registered Aboriginal Party within 14 days of the report being submitted to OEH

General Conditions**Indemnity**

41. The AHIP holder agrees to indemnify and keep indemnified, the Crown in right of NSW, the Minister administering the Act, the Director-General of OEH, and their employees, agents and contractors, in the absence of any willful misconduct or negligence on their part, from and against all actions, demands, claims, proceedings, losses, damages, costs (including legal costs), charges or expenses suffered or incurred by them resulting from:
- (a) any damage or destruction to any real or personal property; and
 - (b) injury suffered or sustained (including death) by any persons arising out of or in connection with any actions undertaken pursuant to this AHIP.

Release

42. The AHIP holder agrees to release to the full extent permitted by law, the Crown in right of NSW, the Minister administering the Act, the Director-General of OEH, and their employees, agents and contractors, in the absence of any willful misconduct or negligence on their part, from all suits, actions, demands and claims of every kind resulting from:
- (a) any damage or destruction to any real or personal property; and
 - (b) injury suffered or sustained (including death) by any persons arising from or in connection with any actions undertaken pursuant to this AHIP.

Written notice

Aboriginal Heritage Impact Permit

Section 90 of the National Parks and Wildlife Act 1974



Office of
Environment
& Heritage

43. Any requirement to provide written notice to the OEH office in this AHIP may be complied with by faxing the notice to the OEH office's fax number or by sending by registered post to the OEH office's address. The OEH office's contact details are specified at the front of this AHIP.

Aboriginal Heritage Impact Permit

Section 90 of the National Parks and Wildlife Act 1974

**Office of
Environment
& Heritage****SCHEDULES**

The following schedules identify the areas and Aboriginal objects that are subject to the conditions of this AHIP.

Schedule A: Aboriginal objects which must not be harmed**A1 Human remains**

All human remains in, on or under the land must not be harmed, other than any human remains identified in Schedule B4, as specified by the conditions of this AHIP.

A2 Aboriginal objects that are identified on AHIMS

	#	AHIMS Site ID	SITE NAME	FEATURE	ZONE	EASTING	NORTHING
Sites to be Protected	1	37-2-1465	C5;	AFT	56	296754.3	6429597.0
	2	37-2-1466	C20;	AFT	56	296584.3	6429107.0
	3	37-2-1471	B21;	AFT	56	294584.3	6431407.0
	4	37-2-1472	B22;	AFT	56	294514.3	6431067.0
	5	37-2-1473	B23;	AFT	56	295234.3	6431197.0
	6	37-2-1481	H6;	AFT	56	298394.3	6434287.0
	7	37-2-1483	I4/19;	AFT	56	295604.3	6432777.0
	8	37-2-1484	I14;	AFT	56	295034.3	6432687.0
	9	37-2-1485	I5;	AFT	56	296004.3	6432577.0
	10	37-2-1486	I37;	AFT	56	296444.3	6433427.0
	11	37-2-1487	I42;	AFT	56	297074.3	6434077.0
	12	37-2-1489	J4;	AFT	56	294874.3	6433237.0
	13	37-2-1490	J19-J35;	AFT	56	295704.3	6433927.0
	14	37-2-2369	169	AFT	56	294821.3	6433451.0
	15	37-2-2370	230	AFT	56	295883.3	6432772.0
	16	37-2-2371	228	AFT	56	295742.3	6432779.0
	17	37-2-2372	229	AFT	56	295504.3	6432738.0
	18	37-2-2373	227	AFT	56	295865.3	6432800.0
	19	37-2-2376	224	AFT	56	295334.3	6433000.0
	20	37-2-2377	223	AFT	56	295347.3	6432886.0
	21	37-2-2378	222	AFT	56	295291.3	6432845.0
	22	37-2-2379	221	AFT	56	295285.3	6432529.0
	23	37-2-2380	170	AFT	56	294766.3	6433501.0
	24	37-2-2384	174	AFT	56	294763.3	6433320.0
	25	37-2-2385	175	AFT	56	294939.3	6432771.0
	26	37-2-2386	176	AFT	56	294934.3	6432750.0
	27	37-2-2387	177	AFT	56	294974.3	6432544.0
	28	37-2-2388	178	AFT	56	294998.3	6432602.0
	29	37-2-2389	179	AFT	56	295010.3	6432797.0
	30	37-2-2390	180	AFT	56	295041.3	6432845.0
	31	37-2-2391	181	AFT	56	295027.3	6432852.0
	32	37-2-2392	182	AFT	56	295058.3	6432866.0
	33	37-2-2397	187	AFT	56	295017.3	6433393.0
	34	37-2-2398	188	AFT	56	295031.3	6433418.0

Aboriginal Heritage Impact Permit

Section 90 of the National Parks and Wildlife Act 1974

Office of
Environment
& Heritage

Sites to be Protected

35	37-2-2399	189	AFT	56	295021.3	6433428.0
36	37-2-2401	191	AFT	56	294989.3	6433404.0
37	37-2-2402	192	AFT	56	294978.3	6433427.0
38	37-2-2403	193	AFT	56	294966.3	6433418.0
39	37-2-2404	194	AFT	56	294957.3	6433402.0
40	37-2-2405	195	AFT	56	294999.3	6433387.0
41	37-2-2414	146	AFT	56	297014.3	6432517.0
42	37-2-2416	148	AFT	56	296618.3	6432651.0
43	37-2-2417	149	AFT	56	296526.3	6432616.0
44	37-2-2418	150	AFT	56	296581.3	6432647.0
45	37-2-2419	151	AFT	56	296615.3	6433045.0
46	37-2-2420	152	AFT	56	296523.3	6433071.0
47	37-2-2421	153	AFT	56	296508.3	6432804.0
48	37-2-2422	154	AFT	56	296460.3	6432698.0
49	37-2-2423	155	AFT	56	296380.3	6432290.0
50	37-2-2424	156	AFT	56	296503.3	6432348.0
51	37-2-2425	157	AFT	56	296512.3	6432428.0
52	37-2-2429	161	AFT	56	295879.3	6433026.0
53	37-2-2430	162	AFT	56	295876.3	6433016.0
54	37-2-2431	163	AFT	56	295674.3	6432979.0
55	37-2-2432	164	AFT	56	295662.3	6432965.0
56	37-2-2433	165	AFT	56	295642.3	6432939.0
57	37-2-2434	166	AFT	56	294901.3	6433140.0
58	37-2-2435	167	AFT	56	294937.3	6433139.0
59	37-2-2436	168	AFT	56	294808.3	6433470.0
60	37-2-2437	197	AFT	56	295173.3	6432645.0
61	37-2-2438	198	AFT	56	295189.3	6432651.0
62	37-2-2439	199	AFT	56	295238.3	6432831.0
63	37-2-2442	203	AFT	56	295152.3	6432894.0
64	37-2-2443	204	AFT	56	295116.3	6432886.0
65	37-2-2444	205	AFT	56	295704.3	6433064.0
66	37-2-2445	206	AFT	56	295767.3	6433023.0
67	37-2-2446	207	AFT	56	295727.3	6432990.0
68	37-2-2447	208	AFT	56	295832.3	6432968.0
69	37-2-2448	209	AFT	56	295867.3	6432993.0
70	37-2-2456	217	AFT	56	295438.3	6432860.0
71	37-2-2457	218	AFT	56	295430.3	6432810.0
72	37-2-2458	219	AFT	56	295393.3	6432771.0
73	37-2-2459	220	AFT	56	295414.3	6432701.0
74	37-2-2460	231	AFT	56	295926.3	6432481.0
75	37-2-2461	232	AFT	56	295612.3	6432590.0
76	37-2-2462	233	AFT	56	295573.3	6432630.0
77	37-2-2463	234	AFT	56	295552.3	6432526.0
78	37-2-2465	236	AFT	56	296711.3	6433441.0
79	37-2-2466	237	AFT	56	296709.3	6433528.0
80	37-2-2467	238	AFT	56	296706.3	6433612.0
81	37-2-2468	239	AFT	56	296726.3	6433585.0
82	37-2-2469	240	AFT	56	296721.3	6433622.0
83	37-2-2470	241	AFT	56	296726.3	6433644.0
84	37-2-2471	242	AFT	56	296718.3	6433786.0
85	37-2-2472	243	AFT	56	296712.3	6433877.0
86	37-2-2473	244	AFT	56	296641.3	6433700.0
87	37-2-2474	245	AFT	56	295357.3	6433479.0
88	37-2-2475	246	AFT	56	295373.3	6433660.0

Aboriginal Heritage Impact Permit

Section 90 of the National Parks and Wildlife Act 1974

Office of
Environment
& Heritage**Sites to be Protected**

89	37-2-2476	247	AFT	56	295401.3	6433708.0
90	37-2-2477	248	AFT	56	295421.3	6433759.0
91	37-2-2478	249	AFT	56	295384.3	6433793.0
92	37-2-2481	252	AFT	56	295407.3	6433504.0
93	37-2-2482	253	AFT	56	295508.3	6433873.0
94	37-2-2488	259	AFT	56	295600.3	6433843.0
95	37-2-2489	260	AFT	56	295599.3	6433820.0
96	37-2-2490	261	AFT	56	295576.3	6433807.0
97	37-2-2491	262	AFT	56	295476.3	6433494.0
98	37-2-2493	264	AFT	56	295680.3	6433817.0
99	37-2-2494	265	AFT	56	295646.3	6433841.0
100	37-2-2495	266	AFT	56	295635.3	6433872.0
101	37-2-2496	267	AFT	56	295669.3	6433900.0
102	37-2-2501	272	AFT	56	295758.3	6433994.0
103	37-2-2502	273	AFT	56	295793.3	6433961.0
104	37-2-2503	274	AFT	56	295780.3	6433920.0
105	37-2-2504	275	AFT	56	295745.3	6433851.0
106	37-2-2505	276	AFT	56	295650.3	6433688.0
107	37-2-2507	278	AFT	56	295841.3	6433525.0
108	37-2-2508	279	AFT	56	295789.3	6433523.0
109	37-2-2510	281	AFT	56	295939.3	6434155.0
110	37-2-2513	284	AFT	56	295994.3	6434022.0
111	37-2-2514	285	AFT	56	296609.3	6433601.0
112	37-2-2515	286	AFT	56	296133.3	6434002.0
113	37-2-2516	287	AFT	56	296215.3	6434131.0
114	37-2-2517	288	AFT	56	296165.3	6434142.0
115	37-2-2518	289	AFT	56	296097.3	6434036.0
116	37-2-2519	290	AFT	56	296269.3	6433930.0
117	37-2-2520	291	AFT	56	296257.3	6433675.0
118	37-2-2521	292	AFT	56	296227.3	6433582.0
119	37-2-2522	293	AFT	56	296218.3	6433453.0
120	37-2-2523	294	AFT	56	296191.3	6433401.0
121	37-2-2524	295	AFT	56	296161.3	6433324.0
122	37-2-2525	296	AFT	56	296311.3	6433713.0
123	37-2-2526	297	AFT	56	296317.3	6433815.0
124	37-2-2527	298	AFT	56	296348.3	6434043.0
125	37-2-2528	299	AFT	56	296382.3	6433400.0
126	37-2-2530	301	AFT	56	296554.3	6433714.0
127	37-2-2531	302	AFT	56	296500.3	6433742.0
128	37-2-2532	303	AFT	56	296513.3	6433946.0
129	37-2-2565	Mount Pleasant 707	AFT	56	295653.3	6429348.0
130	37-2-2808	MTP-1	AFT	56	296043.3	6432482.6
131	37-2-2814	MTP-7	AFT	56	296467.3	6429466.6
132	37-2-2815	MTP-8	AFT	56	296448.3	6429461.6
133	37-2-2817	MTP-10	AFT	56	296176.3	6433191.6
134	37-2-2818	MTP-11	AFT	56	296174.3	6433192.6
135	37-2-2855	MTP-51	TRE	56	296941.3	6428764.6
136	37-2-2874	MTP-70	AFT	56	296440.3	6429410.6
137	37-2-2875	MTP-71	AFT	56	296510.3	6429385.6
138	37-2-2879	MTP-75	TRE	56	296840.3	6430454.6
139	37-2-2880	MTP-76	AFT	56	296625.3	6429648.6
140	37-2-2881	MTP-77	TRE	56	296609.3	6429634.6
141	37-2-2882	MTP-78	AFT	56	296647.3	6429605.6

Aboriginal Heritage Impact Permit

Section 90 of the National Parks and Wildlife Act 1974

Office of
Environment
& Heritage

Sites to be Protected

142	37-2-2883	MTP-79	AFT	56	296811.3	6429562.6
143	37-2-2884	MTP-80	AFT	56	296960.3	6429491.6
144	37-2-2885	MTP-81	TRE	56	296997.3	6429781.6
145	37-2-2888	MTP-84	AFT	56	295133.3	6430467.6
146	37-2-2903	MTP-99	TRE	56	294388.3	6429762.6
147	37-2-2922	MTP-119	AFT	56	296035.3	6431453.6
148	37-2-2923	MTP-120	AFT	56	295377.3	6431134.6
149	37-2-2924	MTP-121	AFT	56	295446.3	6431583.6
150	37-2-2925	MTP-122	AFT	56	295489.3	6431117.6
151	37-2-2926	MTP-123	AFT	56	295568.3	6430910.6
152	37-2-2927	MTP-124	TRE	56	295695.3	6431344.6
153	37-2-2928	MTP-125	AFT	56	295790.3	6431756.6
154	37-2-2929	MTP-126	AFT	56	295331.3	6431898.6
155	37-2-2940	MTP-138	AFT	56	295659.3	6432086.6
156	37-2-2941	MTP-356	AFT	56	298305.3	6434254.6
157	37-2-2942	MTP-357	AFT	56	298846.3	6434000.6
158	37-2-2943	MTP-358	AFT	56	298862.3	6433976.6
159	37-2-2944	MTP-360	AFT	56	298941.3	6433683.6
160	37-2-2949	MTP-366	AFT	56	298572.3	6433322.6
161	37-2-2951	MTP-369	AFT	56	298423.3	6433052.6
162	37-2-2952	MTP-370	TRE	56	298337.3	6433033.6
163	37-2-3004	MTP-423	AFT	56	299387.3	6431503.6
164	37-2-3175	MTP-596	AFT	56	292863.3	6429463.6
165	37-2-3176	MTP-597	AFT	56	292804.3	6429514.6
166	37-2-3177	MTP-598	AFT	56	292785.3	6429430.6
167	37-2-3178	MTP-599	AFT	56	292758.3	6429438.6
168	37-2-3179	MTP-600	AFT	56	292695.3	6429452.6
169	37-2-3180	MTP-601	AFT	56	292650.3	6429439.6
170	37-2-3181	MTP-602	AFT	56	292584.3	6429506.6
171	37-2-3182	MTP-603	AFT	56	292507.3	6429495.6
172	37-2-3183	MTP-604	AFT	56	292437.3	6429476.6
173	37-2-3184	MTP-605	AFT	56	292129.3	6429510.6
174	37-2-3185	MTP-606	AFT	56	292140.3	6429566.6
175	37-2-3186	MTP-607	AFT	56	292094.3	6429535.6
176	37-2-3187	MTP-608	AFT	56	292064.3	6429536.6
177	37-2-3188	MTP-609	AFT	56	291957.2	6429596.6
178	37-2-3189	MTP-610	AFT	56	291922.2	6429576.6
179	37-2-3190	MTP-611	AFT	56	291816.2	6429600.6
180	37-2-3191	MTP-612	AFT	56	291785.2	6429567.6
181	37-2-3192	MTP-613	AFT	56	291729.2	6429620.6
182	37-2-3194	MTP-615	AFT	56	292019.3	6429490.6
183	37-2-3195	MTP-616	AFT	56	292052.3	6429457.6
184	37-2-3196	MTP-617	AFT	56	292174.3	6429460.6
185	37-2-3197	MTP-618	AFT	56	292368.3	6429464.6
186	37-2-3198	MTP-619	AFT	56	292332.3	6429378.6
187	37-2-3199	MTP-620	AFT	56	292432.3	6429437.6
188	37-2-3200	MTP-621	AFT	56	292518.3	6429421.6
189	37-2-3201	MTP-622	AFT	56	292570.3	6429408.6
190	37-2-3202	MTP-623	AFT	56	292726.3	6429397.6
191	37-2-3203	MTP-624	AFT	56	292843.3	6429360.6
192	37-2-3204	MTP-625	AFT	56	292908.3	6429539.6
193	37-2-3205	MTP-626	AFT	56	292939.3	6429540.6
194	37-2-3206	MTP-627	AFT	56	292961.3	6429498.6
195	37-2-3207	MTP-628	AFT	56	292982.3	6429539.6

Aboriginal Heritage Impact Permit

Section 90 of the National Parks and Wildlife Act 1974

Office of
Environment
& Heritage

Sites to be Protected

196	37-2-3210	MTP-631	AFT	56	293121.3	6429599.6
197	37-2-3211	MTP-632	AFT	56	292875.3	6429678.6
198	37-2-3212	MTP-633	AFT	56	292563.3	6429698.6
199	37-2-3213	MTP-634	AFT	56	292403.3	6429758.6
200	37-2-3214	MTP-635	AFT	56	292350.3	6429770.6
201	37-2-3215	MTP-636	AFT	56	292227.3	6429764.6
202	37-2-3216	MTP-637	AFT	56	292178.3	6429743.6
203	37-2-3217	MTP-638	AFT	56	292200.3	6429786.6
204	37-2-3218	MTP-639	AFT	56	292097.3	6429705.6
205	37-2-3219	MTP-640	AFT	56	291943.2	6429761.6
206	37-2-3220	MTP-641	AFT	56	291834.2	6429685.6
207	37-2-3221	MTP-642	AFT	56	291911.2	6429691.6
208	37-2-3222	MTP-643	AFT	56	292060.3	6429654.6
209	37-2-3223	MTP-644	AFT	56	292171.3	6429653.6
210	37-2-3224	MTP-645	AFT	56	292259.3	6429642.6
211	37-2-3225	MTP-646	AFT	56	292370.3	6429602.6
212	37-2-3226	MTP-647	AFT	56	292564.3	6429591.6
213	37-2-3228	MTP-649	AFT	56	299132.3	6429996.6
214	37-2-3242	MTP-663	AFT	56	292773.3	6429760.6
215	37-2-3243	MTP-664	AFT	56	292864.3	6429767.6
216	37-2-3244	MTP-665	AFT	56	292892.3	6429802.6
217	37-2-3246	MTP-667	AFT	56	293147.3	6429842.6
218	37-2-3247	MTP-668	AFT	56	293087.3	6429792.6
219	37-2-3248	MTP-669	AFT	56	292689.3	6429916.6
220	37-2-3249	MTP-670	AFT	56	292522.3	6429846.6
221	37-2-3250	MTP-671	AFT	56	292157.3	6429978.6
222	37-2-3251	MTP-672	AFT	56	291925.2	6429959.6
223	37-2-3253	MTP-674	AFT	56	291915.2	6429849.6
224	37-2-3254	MTP-675	AFT	56	291939.2	6429853.6
225	37-2-3255	MTP-676	AFT	56	292000.3	6429887.6
226	37-2-3256	MTP-677	AFT	56	292026.3	6429832.6
227	37-2-3257	MTP-678	AFT	56	292303.3	6429799.6
228	37-2-3258	MTP-679	AFT	56	292353.3	6429809.6
229	37-2-3259	MTP-680	AFT	56	292399.3	6429829.6
230	37-2-3260	MTP-681	AFT	56	292469.3	6429793.6
231	37-2-3261	MTP-682	AFT	56	292447.3	6430006.6
232	37-2-3262	MTP-683	AFT	56	292524.3	6429968.6
233	37-2-3263	MTP-684	AFT	56	292911.3	6429955.6
234	37-2-3264	MTP-685	AFT	56	292970.3	6429913.6
235	37-2-3265	MTP-686	AFT	56	293055.3	6429874.6
236	37-2-3266	MTP-687	AFT	56	293105.3	6429929.6
237	37-2-3267	MTP-688	AFT	56	293294.3	6429880.6
238	37-2-3268	MTP-689	AFT	56	293306.3	6429926.6
239	37-2-3270	MTP-691	AFT	56	292933.3	6430050.6
240	37-2-3271	MTP-692	AFT	56	292876.3	6430068.6
241	37-2-3272	MTP-693	AFT	56	292842.3	6430055.6
242	37-2-3273	MTP-694	AFT	56	292719.3	6430019.6
243	37-2-3274	MTP-695	AFT	56	292593.3	6430067.6
244	37-2-3275	MTP-696	AFT	56	292365.3	6430098.6
245	37-2-3276	MTP-697	AFT	56	292369.3	6430137.6
246	37-2-3277	MTP-698	AFT	56	291947.2	6430178.6
247	37-2-3278	MTP-699	AFT	56	291927.2	6430144.6
248	37-2-3279	MTP-700	AFT	56	291808.2	6430081.6
249	37-2-3280	MTP-701	AFT	56	291919.2	6430059.6

Aboriginal Heritage Impact Permit

Section 90 of the National Parks and Wildlife Act 1974

Office of
Environment
& Heritage

Sites to be Protected

250	37-2-3284	MTP-705	AFT	56	295732.3	6429146.6
251	37-2-3285	MTP-706	AFT	56	295571.3	6429143.6
252	37-2-3286	MTP-707	AFT	56	295548.3	6429159.6
253	37-2-3290	MTP-711	AFT	56	292188.3	6430321.6
254	37-2-3291	MTP-712	AFT	56	292286.3	6430349.6
255	37-2-3292	MTP-713	AFT	56	292727.3	6430257.6
256	37-2-3293	MTP-714	AFT	56	293264.3	6430211.6
257	37-2-3294	MTP-715	AFT	56	293286.3	6430225.6
258	37-2-3295	MTP-716	AFT	56	292348.3	6430190.6
259	37-2-3296	MTP-717	AFT	56	291872.2	6430349.6
260	37-2-3297	MTP-718	AFT	56	291892.2	6430373.6
261	37-2-3298	MTP-719	AFT	56	291955.2	6430346.6
262	37-2-3299	MTP-720	AFT	56	293056.3	6430303.6
263	37-2-3300	MTP-721	AFT	56	293065.3	6430292.6
264	37-2-3301	MTP-722	AFT	56	293134.3	6430285.6
265	37-2-3307	MTP-728	AFT	56	291878.2	6430493.6
266	37-2-3308	MTP-729	AFT	56	291874.2	6430435.6
267	37-2-3311	MTP-732	AFT	56	293286.3	6430627.6
268	37-2-3435	MTP-857	AFT	56	293287.3	6430704.6
269	37-2-3456	MTP-878	AFT	56	292911.3	6432235.6
270	37-2-3458	MTP-880	AFT	56	293390.3	6432305.6
271	37-2-3459	MTP-881	AFT	56	293575.3	6432286.6
272	37-2-3460	MTP-882	AFT	56	293627.3	6432336.6
273	37-2-3461	MTP-883	AFT	56	293036.3	6432449.6
274	37-2-3463	MTP-885	AFT	56	292734.3	6432388.6
275	37-2-3464	MTP-886	AFT	56	292813.3	6432335.6
276	37-2-3465	MTP-887	AFT	56	293223.3	6432344.6
277	37-2-3468	MTP-890	AFT	56	296690.3	6429096.6
278	37-2-3469	MTP-891	AFT	56	296662.3	6429093.6
279	37-2-3470	MTP-892	AFT	56	296669.3	6429054.6
280	37-2-3471	MTP-893	AFT	56	296636.3	6429060.6
281	37-2-3472	MTP-894	AFT	56	296619.3	6429108.6
282	37-2-3473	MTP-895	AFT	56	296595.3	6429102.6
283	37-2-3474	MTP-896	AFT	56	296547.3	6429076.6
284	37-2-3475	MTP-897	AFT	56	296490.3	6429073.6
285	37-2-3478	MTP-900	AFT	56	296614.3	6428969.6
286	37-2-3479	MTP-901	TRE	56	296763.3	6428913.6
287	37-2-3480	MTP-902	AFT	56	296708.3	6429115.6
288	37-2-3498	MTP-920	AFT	56	291298.2	6430697.6
289	37-2-3499	MTP-921	AFT	56	291267.2	6430606.6
290	37-2-3500	MTP-922	AFT	56	291780.2	6430572.6
291	37-2-3502	MTP-924	AFT	56	292076.3	6432122.6
292	37-2-3503	MTP-925	AFT	56	292046.3	6432119.6
293	37-2-3504	MTP-926	AFT	56	291970.3	6432149.6
294	37-2-3505	MTP-927	AFT	56	291901.2	6432147.6
295	37-2-3506	MTP-928	AFT	56	291874.2	6432122.6
296	37-2-3507	MTP-929	AFT	56	291750.2	6432065.6
297	37-2-3508	MTP-930	AFT	56	291987.3	6432105.6
298	37-2-3509	MTP-931	AFT	56	291989.3	6432058.6
299	37-2-3510	MTP-932	AFT	56	292038.3	6432083.6
300	37-2-3511	MTP-933	AFT	56	291927.2	6431913.6
301	37-2-3512	MTP-934	AFT	56	291892.2	6431942.6
302	37-2-3513	MTP-935	AFT	56	291409.2	6432051.6

Aboriginal Heritage Impact Permit

Section 90 of the National Parks and Wildlife Act 1974



Office of
Environment
& Heritage

Sites to be Protected

303	37-2-3514	MTP-936	AFT	56	291372.2	6432014.6
304	37-2-3515	MTP-937	AFT	56	291320.2	6432050.6
305	37-2-3516	MTP-938	AFT	56	291280.2	6432033.6
306	37-2-3517	MTP-939	AFT	56	291232.2	6432032.6
307	37-2-3518	MTP-940	AFT	56	291190.2	6431971.6
308	37-2-3519	MTP-941	AFT	56	291134.2	6431988.6
309	37-2-3520	MTP-942	AFT	56	291099.2	6431953.6
310	37-2-3521	MTP-943	AFT	56	291228.2	6431965.6
311	37-2-3522	MTP-944	AFT	56	291264.2	6431949.6
312	37-2-3523	MTP-945	AFT	56	291364.2	6431943.6
313	37-2-3524	MTP-946	AFT	56	291417.2	6431932.6
314	37-2-3525	MTP-947	AFT	56	291593.2	6431689.6
315	37-2-3526	MTP-948	AFT	56	291278.2	6431755.6
316	37-2-3527	MTP-949	AFT	56	291240.2	6431767.6
317	37-2-3528	MTP-950	AFT	56	291083.2	6431845.6
318	37-2-3529	MTP-951	AFT	56	291079.2	6431884.6
319	37-2-3530	MTP-952	AFT	56	291097.2	6431908.6
320	37-2-3531	MTP-953	AFT	56	291209.2	6431890.6
321	37-2-3532	MTP-954	AFT	56	291266.2	6431900.6
322	37-2-3533	MTP-955	AFT	56	291470.2	6431828.6
323	37-2-3564	MTP-986	AFT	56	291462.2	6431570.6
324	37-2-3565	MTP-987	AFT	56	291422.2	6431542.6
325	37-2-3566	MTP-988	AFT	56	291374.2	6431543.6
326	37-2-3567	MTP-989	AFT	56	291373.2	6431569.6
327	37-2-3568	MTP-990	AFT	56	291341.2	6431543.6
328	37-2-3569	MTP-991	AFT	56	291325.2	6431583.6
329	37-2-3570	MTP-992	AFT	56	291296.2	6431559.6
330	37-2-3571	MTP-993	AFT	56	291274.2	6431572.6
331	37-2-3572	MTP-994	AFT	56	291258.2	6431617.6
332	37-2-3573	MTP-995	AFT	56	291207.2	6431566.6
333	37-2-3574	MTP-996	AFT	56	291175.2	6431556.6
334	37-2-3575	MTP-997	AFT	56	291106.2	6431622.6
335	37-2-3576	MTP-998	AFT	56	291198.2	6431645.6
336	37-2-3577	MTP-999	AFT	56	291262.2	6431668.6
337	37-2-3578	MTP-1000	AFT	56	291283.2	6431661.6
338	37-2-3579	MTP-1001	AFT	56	291350.2	6431620.6
339	37-2-3580	MTP-1002	AFT	56	291381.2	6431641.6
340	37-2-3581	MTP-1003	AFT	56	291420.2	6431635.6
341	37-2-3582	MTP-1004	AFT	56	291455.2	6431642.6
342	37-2-3583	MTP-1005	AFT	56	291437.2	6431588.6
343	37-2-3584	MTP-1006	AFT	56	291457.2	6431581.6
344	37-2-3585	MTP-1007	AFT	56	291579.2	6431641.6
345	37-2-3621	MTP-1043	AFT	56	291178.2	6431501.6
346	37-2-3622	MTP-1044	AFT	56	291175.2	6431456.6
347	37-2-3623	MTP-1045	AFT	56	291123.2	6431491.6
348	37-2-3648	MTP-1070	AFT	56	291147.2	6430848.6
349	37-2-3649	MTP-1071	AFT	56	291318.2	6430778.6
350	37-2-3666	MTP-1088	AFT	56	296763.3	6433685.6
351	37-2-3667	MTP-1089	AFT	56	296967.3	6433056.6
352	37-2-3668	MTP-1090	AFT	56	296982.3	6433095.6
353	37-2-3687	MTP-1109	AFT	56	297102.3	6434121.6
354	37-2-3688	MTP-1110	AFT	56	297091.3	6434109.6
355	37-2-3689	MTP-1111	AFT	56	296913.3	6433934.6
356	37-2-3690	MTP-1112	AFT	56	296962.3	6433957.6
357	37-2-3691	MTP-1113	AFT	56	297013.3	6434034.6

Aboriginal Heritage Impact Permit

Section 90 of the National Parks and Wildlife Act 1974

Office of
Environment
& Heritage**Sites to be Protected**

358	37-2-3692	MTP-1114	AFT	56	297037.3	6434352.6
359	37-2-3693	MTP-1115	AFT	56	297025.3	6434401.6
360	37-2-3694	MTP-1116	AFT	56	297060.3	6434447.6
361	37-2-3695	MTP-1117	AFT	56	297086.3	6434454.6
362	37-2-3697	MTP-1119	AFT	56	296887.3	6434137.6
363	37-2-3698	MTP-1120	AFT	56	296855.3	6433951.6
364	37-2-3699	MTP-1121	AFT	56	296835.3	6433761.6
365	37-2-3700	MTP-1122	AFT	56	296813.3	6433755.6
366	37-2-3701	MTP-1123	AFT	56	296802.3	6434108.6
367	37-2-3702	MTP-1124	AFT	56	296832.3	6434139.6
368	37-2-3703	MTP-1125	AFT	56	296777.3	6434233.6
369	37-2-3704	MTP-1126	AFT	56	296785.3	6434257.6
370	37-2-3705	MTP-1127	AFT	56	296820.3	6434408.6
371	37-2-3706	MTP-1128	AFT	56	296769.3	6434220.6
372	37-2-3707	MTP-1129	AFT	56	296748.3	6434090.6
373	37-2-3708	MTP-1130	AFT	56	296744.3	6434064.6
374	37-2-3709	MTP-1131	AFT	56	296746.3	6434055.6
375	37-2-3710	MTP-1132	AFT	56	296585.3	6434181.6
376	37-2-3711	MTP-1133	AFT	56	296586.3	6434197.6
377	37-2-3712	MTP-1134	AFT	56	296591.3	6434210.6
378	37-2-3713	MTP-1135	AFT	56	296739.3	6434369.6
379	37-2-3714	MTP-1136	AFT	56	296752.3	6434380.6
380	37-2-3715	MTP-1137	AFT	56	296792.3	6434369.6
381	37-2-3716	MTP-1138	AFT	56	296781.3	6434332.6
382	37-2-3717	MTP-1139	AFT	56	296774.3	6434330.6
383	37-2-3718	MTP-1140	AFT	56	296721.3	6434253.6
384	37-2-3719	MTP-1141	AFT	56	296730.3	6434251.6
385	37-2-3720	MTP-1142	AFT	56	296541.3	6434206.6
386	37-2-3721	MTP-1143	AFT	56	296544.3	6434187.6
387	37-2-3722	MTP-1144	AFT	56	296502.3	6434150.6
388	37-2-3723	MTP-1145	AFT	56	296490.3	6434146.6
389	37-2-3724	MTP-1146	AFT	56	296504.3	6434140.6
390	37-2-3725	MTP-1147	AFT	56	296501.3	6434122.6
391	37-2-3726	MTP-1148	AFT	56	296534.3	6434112.6
392	37-2-3727	MTP-1149	AFT	56	296535.3	6434097.6
393	37-2-3728	MTP-1150	AFT	56	296499.3	6434084.6
394	37-2-3729	MTP-1151	AFT	56	296499.3	6434018.6
395	37-2-3730	MTP-1152	AFT	56	296500.3	6433991.6
396	37-2-3731	MTP-1153	AFT	56	296517.3	6433808.6
397	37-2-3732	MTP-1154	AFT	56	296357.3	6434127.6
398	37-2-3733	MTP-1155	AFT	56	296365.3	6434153.6
399	37-2-3734	MTP-1156	AFT	56	296404.3	6434180.6
400	37-2-3735	MTP-1157	AFT	56	296410.3	6434184.6
401	37-2-3736	MTP-1158	AFT	56	296450.3	6434215.6
402	37-2-3737	MTP-1159	AFT	56	296544.3	6434209.6
403	37-2-3738	MTP-1160	AFT	56	296532.3	6434204.6
404	37-2-3739	MTP-1161	AFT	56	296281.3	6434138.6
405	37-2-3740	MTP-1162	AFT	56	296210.3	6434122.6
406	37-2-3741	MTP-1163	AFT	56	296149.3	6434200.6
407	37-2-3742	MTP-1164	AFT	56	296130.3	6434202.6
408	37-2-3743	MTP-1165	AFT	56	296038.3	6434152.6
409	37-2-3744	MTP-1166	AFT	56	296037.3	6434144.6
410	37-2-3745	MTP-1167	AFT	56	296036.3	6434138.6
411	37-2-3746	MTP-1168	AFT	56	296033.3	6434120.6

Aboriginal Heritage Impact Permit

Section 90 of the National Parks and Wildlife Act 1974

Office of
Environment
& Heritage

Sites to be Protected

412	37-2-3747	MTP-1169	AFT	56	295977.3	6434162.6
413	37-2-3748	MTP-1170	AFT	56	295974.3	6434153.6
414	37-2-3749	MTP-1171	AFT	56	295973.3	6434146.6
415	37-2-3750	MTP-1172	AFT	56	295969.3	6434143.6
416	37-2-3751	MTP-1173	AFT	56	295962.3	6434134.6
417	37-2-3752	MTP-1174	AFT	56	295948.3	6434118.6
418	37-2-3759	MTP-1181	AFT	56	295495.3	6434275.6
419	37-2-3760	MTP-1182	AFT	56	295412.3	6434261.6
420	37-2-3761	MTP-1183	AFT	56	295404.3	6434277.6
421	37-2-3776	MTP-1198	AFT	56	295985.3	6434083.6
422	37-2-3777	MTP-1199	AFT	56	296016.3	6434088.6
423	37-2-3778	MTP-1200	AFT	56	296313.3	6434110.6
424	37-2-3779	MTP-1201	AFT	56	295845.3	6434418.6
425	37-2-3783	MTP-1205	AFT	56	296195.3	6434271.6
426	37-2-3784	MTP-1206	AFT	56	296213.3	6434214.6
427	37-2-3789	MTP-1211	AFT	56	293976.3	6432535.6
428	37-2-3790	MTP-1212	AFT	56	293879.3	6432617.6
429	37-2-3791	MTP-1213	AFT	56	294054.3	6433693.6
430	37-2-3792	MTP-1214	AFT	56	294058.3	6433721.6
431	37-2-3802	MTP-1224	AFT	56	294145.3	6433780.6
432	37-2-3803	MTP-1225	AFT	56	294007.3	6432835.6
433	37-2-3808	MTP-1230	AFT	56	293980.3	6432915.6
434	37-2-3809	MTP-1231	AFT	56	294427.3	6432586.6
435	37-2-3810	MTP-1232	AFT	56	294333.3	6433167.6
436	37-2-3811	MTP-1233	AFT	56	294370.3	6433158.6
437	37-2-3812	MTP-1234	AFT	56	294373.3	6433122.6
438	37-2-3814	MTP-1236	AFT	56	294503.3	6432625.6
439	37-2-3815	MTP-1237	AFT	56	294526.3	6432692.6
440	37-2-3816	MTP-1238	AFT	56	294543.3	6432828.6
441	37-2-3817	MTP-1239	AFT	56	294575.3	6432956.6
442	37-2-3818	MTP-1240	AFT	56	294592.3	6433049.6
443	37-2-3819	MTP-1241	AFT	56	294602.3	6433155.6
444	37-2-3820	MTP-1242	AFT	56	294611.3	6433347.6
445	37-2-3821	MTP-1243	AFT	56	294613.3	6433501.6
446	37-2-3822	MTP-1244	AFT	56	295229.3	6433993.6
447	37-2-3825	MTP-1247	AFT	56	295237.3	6433975.6
448	37-2-3827	MTP-1249	AFT	56	295207.3	6433425.6
449	37-2-3828	MTP-1250	AFT	56	295198.3	6433405.6
450	37-2-3829	MTP-1251	AFT	56	295123.3	6433969.6
451	37-2-3830	MTP-1252	AFT	56	295117.3	6433896.6
452	37-2-3832	MTP-1254	AFT	56	294747.3	6433700.6
453	37-2-3834	MTP-1256	AFT	56	294810.3	6434195.6
454	37-2-3835	MTP-1257	AFT	56	294905.3	6434140.6
455	37-2-3838	MTP-1260	AFT	56	294703.3	6434201.6
456	37-2-3839	MTP-1261	AFT	56	294611.3	6434129.6
457	37-2-3845	MTP-1267	AFT	56	294456.3	6430686.6
458	37-2-3846	MTP-1268	AFT	56	294451.3	6430642.6
459	37-2-3847	MTP-1269	TRE	56	294273.3	6430726.6
460	37-2-3848	MTP-1270	AFT	56	293865.3	6430658.6
461	37-2-3851	MTP-1273	AFT	56	294212.3	6431039.6
462	37-2-3852	MTP-1274	TRE	56	294234.3	6430996.6
463	37-2-3853	MTP-1275	AFT	56	294295.3	6430978.6
464	37-2-3854	MTP-1276	AFT	56	295012.3	6430873.6
465	37-2-3855	MTP-1277	AFT	56	295103.3	6430950.6

Aboriginal Heritage Impact Permit

Section 90 of the National Parks and Wildlife Act 1974



Office of
Environment
& Heritage

Sites to be Protected	466	37-2-3856	MTP-1278	AFT	56	295073.3	6430863.6
	467	37-2-3857	MTP-1279	AFT	56	294139.3	6431091.6
	468	37-2-3859	MTP-1281	AFT	56	295111.3	6431009.6
	469	37-2-3860	MTP-1282	AFT	56	294274.3	6431375.6
	470	37-2-3861	MTP-1283	AFT	56	295106.3	6431476.6
	471	37-2-3862	MTP-1284	AFT	56	294585.3	6431602.6
	472	37-2-3863	MTP-1285	AFT	56	294551.3	6431498.6
	473	37-2-3864	MTP-1286	AFT	56	294786.3	6431938.6
	474	37-2-3865	MTP-1287	AFT	56	294766.3	6431950.6
	475	37-2-3866	MTP-1288	AFT	56	295204.3	6431726.6
	476	37-2-3867	MTP-1289	AFT	56	295080.3	6431793.6
	477	37-2-3868	MTP-1290	AFT	56	295060.3	6431822.6
	478	37-2-3870	MTP-1292	AFT	56	294752.3	6432084.6
	479	37-2-3871	MTP-1293	AFT	56	294857.3	6432082.6
	480	37-2-3873	MTP-1295	AFT	56	293733.3	6432446.6
	481	37-2-3874	MTP-1296	AFT	56	295138.3	6432306.6
	482	37-2-3875	MTP-1297	AFT	56	294536.3	6432295.6
	483	37-2-3879	MTP-1301	AFT	56	293701.3	6432473.6
	484	37-2-3880	MTP-1302	AFT	56	293225.3	6432562.6
	485	37-2-3881	MTP-1303	AFT	56	293805.3	6432500.6

A3 No-harm areas

Not applicable

Schedule B: Aboriginal objects that may be harmed through certain actions

B1 Movement only

Not applicable

B2 Salvage excavations

Excavations may be carried out in the Aboriginal sites, identified within Schedule 8 of the ACHMP and reproduced in Appendix B of this AHIP, or any newly identified sites within the AHIP application area which is identified as moderate or high significance.

The AHIP holder will ensure Excavations must only be in accordance with the conditions of this AHIP and the conditions of approval of DA92/97 as modified and granted by the Department of Planning and Infrastructure on the 19 September 2011.

B3 Community collection

Community collection may be carried out in the "Mt Pleasant AHIP application area", as marked in the maps included in Appendix C of this AHIP, in accordance with the conditions of this AHIP.

Aboriginal Heritage Impact Permit

Section 90 of the National Parks and Wildlife Act 1974



**Office of
Environment
& Heritage**

Collection methods of all sites identified in Appendix B of this AHIP, must be in accordance with the relevant schedule of the ACHMP. All newly identified sites within the AHIP application area must be managed in accordance with the conditions in this AHIP.

B4 Other

Not applicable

Schedule C: Aboriginal objects which may be harmed through the proposed works

The Aboriginal objects described in this schedule may be harmed, but only in accordance with the conditions of this AHIP (excluding any Aboriginal objects described in Schedule A).

C1 Harm of Aboriginal objects identified on AHIMS

The Aboriginal objects described in Appendix B may be harmed, but only in accordance with the conditions of this AHIP (excluding any Aboriginal objects described in Schedule A).

C2 Areas where harm of Aboriginal objects is authorised

Not applicable

Aboriginal Heritage Impact Permit

Section 90 of the National Parks and Wildlife Act 1974

Office of
Environment
& Heritage**DICTIONARY**

In this AHIP, unless the contrary is indicated the terms below have the following meanings:

Aboriginal object	has the same meaning as in the Act.
Act	means the <i>National Parks and Wildlife Act 1974</i> .
ACHMP	means <i>Aboriginal Cultural Heritage Management Plan Mount Pleasant Coal Mine (DA92/97)</i>
AHIMS	means the Aboriginal Heritage Information Management System maintained by OEH, as defined in s.90Q of the Act.
AHIP	means Aboriginal Heritage Impact Permit
AHIP holder	means the entity or person listed on the cover page under the heading "AHIP issued to".
Application	means the completed application form and all other documents in written or electronic form which accompanied the application when it was lodged or which were subsequently submitted in support of the application.
Community collection	means the collection of Aboriginal objects by one or all Registered Aboriginal Parties or their representatives.
Community collection area	means an area described as a community collection area in Schedule B3
DPC	Department of Premier and Cabinet (NSW).
Director-General	means the Director-General of the Department of Premier and Cabinet (NSW).
EPRG	means Environment Protection and Regulation Group (in OEH)
Harm	has the same meaning as in the Act. In relation to Aboriginal objects, harm means the movement, damage, defacement and/or destruction of Aboriginal objects. In relation to an Aboriginal place, harm means the damage, defacement and/or destruction of the Aboriginal place.
Land	means the land described under the heading "Land to which this AHIP applies".
No-harm areas	means those areas described in Schedule A3.
OEH	Office of Environment and Heritage within the Department of Premier and Cabinet (NSW).
OEH office	means the office listed on the cover page of this AHIP.
Proposed works	means the works described under the heading "D. Proposed Works" at the front of this AHIP.
Public register	means the public register established under s.188F of the Act, that contains details of AHIPs issued by the Director-General DPC, as described under the heading "Information about this AHIP".
Registered Aboriginal Parties	means the Registered Aboriginal Parties listed in the application.

Aboriginal Heritage Impact Permit

Section 90 of the National Parks and Wildlife Act 1974



Office of
Environment
& Heritage

Salvage excavation	means an archaeological excavation carried out in accordance with the methodology accompanying the application, as modified by the conditions of this AHIP. The purpose of salvage excavation is to recover a sample of Aboriginal objects as an archival record of Aboriginal life from a site that will be destroyed.
Salvage excavation area	means any area described as a salvage excavation area in Schedule B2.
Test excavation	means an archaeological excavation carried out in accordance with methodology accompanying the application, as modified by the conditions of this AHIP. The purpose of test excavation is to collect a sample of Aboriginal objects, in order to establish the nature and extent of sub-surface Aboriginal objects and to assist in the assessment of management options for the site.
Test excavation area	means any area described as a test excavation area in Schedule B2

Aboriginal Heritage Impact Permit

Section 90 of the National Parks and Wildlife Act 1974



**Office of
Environment
& Heritage**

INFORMATION ABOUT THIS AHIP

Public Register

Under section 188F of the Act, the Director-General is required to keep a public register containing the details of each AHIP issued. The details of this AHIP that will be published on the public register are outlined on the front page of this AHIP. The public register is available online at www.environment.nsw.gov.au

Appeals

Under section 90L of the Act, the AHIP holder may appeal to the Land and Environment Court if they are dissatisfied with any condition of this AHIP. The appeal must be lodged within 21 days of the date this AHIP was issued.

Penalties for breach of the Act or AHIP condition

Significant penalties can be imposed by the Land and Environment Court for harm to an Aboriginal object or Aboriginal Place other than as authorised by a condition of an AHIP, or for a breach of an AHIP condition. OEH can also issue penalty notices for a breach of the Act or AHIP condition.

Responsibility for obtaining all approvals and compliance with applicable laws

The AHIP holder is responsible for obtaining and complying with all approvals necessary to lawfully carry out the work referred to in this AHIP, including but not limited to development consents.

Other relevant provisions of the *National Parks and Wildlife Act*

Newly identified Aboriginal objects must be notified to the Director-General under s.89A of the Act using the form available online at www.environment.nsw.gov.au. Stop work orders, interim protection orders and remediation directions may be issued in certain circumstances to protect Aboriginal objects or places.

Obligation to report Aboriginal remains under Commonwealth laws

The AHIP holder may have additional obligations to report any discovery of Aboriginal remains under the *Aboriginal and Torres Strait Islander Heritage Protection Act 1984*.

Exercise of investigation and compliance powers

Officers appointed or authorised under the Act may exercise certain powers and functions, including the power to enter land.

Duration of AHIP

This AHIP remains in force for the period specified in the AHIP.

Variation of AHIP

AHIP number: 1131247

Page 32 of 67

Aboriginal Heritage Impact Permit

Section 90 of the National Parks and Wildlife Act 1974



**Office of
Environment
& Heritage**

The AHIP holder may apply to the OEH office for a variation of any conditions of an AHIP, using the AHIP variation application form available online at www.environment.nsw.gov.au. Requests for significant variations must be accompanied by evidence of further consultation with Registered Aboriginal Parties and may include payment of fees.

The conditions of an AHIP may be varied at any time by the Director General in order to correct a typographical error or to resolve an inconsistency between conditions. The AHIP holder may appeal a decision of the Director General to vary the conditions of the AHIP.

Transfer of AHIP

The AHIP holder may apply to transfer this AHIP to another person by using the AHIP transfer application form available online at www.environment.nsw.gov.au.

Surrender of AHIP

The AHIP holder may apply to surrender this AHIP by using the AHIP surrender application form available online at www.environment.nsw.gov.au. The surrender must be approved by the Director-General and may be subject to conditions.

Suspension and revocation of AHIP

An AHIP may be suspended or revoked at any time at the discretion of the Director-General. Prior to suspending or revoking the AHIP, the AHIP holder will be given notice and an opportunity to make submissions. The AHIP holder will be notified in writing of the final decision. The AHIP holder may appeal a decision to revoke the AHIP.

Entry to land

An AHIP does not automatically entitle its holder to enter land for the purpose of conducting work related to the AHIP. The AHIP holder is responsible for obtaining permission to enter land from the owner and/or occupier of the land.

Disclosure of information pursuant to lawful requirement

This AHIP does not prevent the disclosure of any information or document in OEH's possession in accordance with any lawful requirement.

Making copies of reports

By providing a report, the AHIP holder acknowledges that OEH can use the information in that report to inform its regulatory functions, note details of that report in AHIMS and include a copy of the report in its library which may be available to members of the public.

OEH is able to make copies of any reports provided to OEH under this AHIP.

Aboriginal Heritage Impact Permit

Section 90 of the National Parks and Wildlife Act 1974

Office of
Environment
& Heritage**APPENDIX A: Restricted AHIMS Sites*****Important note about Appendix A:***

Appendix A will not be provided publicly by OEH unless the person requesting the information is able to demonstrate a genuine need for it. This is because the Aboriginal community has specified that information access restrictions apply to the Aboriginal objects described in this Appendix, as specified on AHIMS.

The AHIP holder must make the whole AHIP, including this Appendix, available to all persons involved in actions or works covered by this AHIP (whether employees, contractors, sub-contractors, agents or invitees). However, the AHIP holder must not broadly disseminate or publish this Appendix without permission from the Knowledge Holders or Nominated Trustees listed on the relevant AHIMS site recording forms.

R-A2 Restricted AHIMS Sites listed in Schedule A2

Portion of Site (whole or part)	AHIMS Site ID	Site Feature	Site Name	Easting	Northing	Datum	Map reference
N/A							

R-B1 Restricted AHIMS Sites listed in Schedule B1

Portion of Site (whole or part)	AHIMS Site ID	Site Feature	Site Name	Easting	Northing	Datum	Map reference
N/A							

R-B2 Restricted AHIMS Sites listed in Schedule B2

Portion of Site (whole or part)	AHIMS Site ID	Site Feature	Site Name	Easting	Northing	Datum	Map reference
N/A							

R-B3 Restricted AHIMS Sites listed in Schedule B3

Portion of Site (whole or part)	AHIMS Site ID	Site Feature	Site Name	Easting	Northing	Datum	Map reference
N/A							

R-C1 Restricted AHIMS Sites listed in Schedule C1

Portion of Site (whole or part)	AHIMS Site ID	Site Feature	Site Name	Easting	Northing	Datum	Map reference
N/A							

Maps containing locations of restricted AHIMS sites

Not applicable

Aboriginal Heritage Impact Permit

Section 90 of the National Parks and Wildlife Act 1974

**Office of
Environment
& Heritage****APPENDIX B: Sites that may be harmed by proposed actions and proposed works**

#	AHIMS Site ID	Nature of Impact	Site Name	Site Type	Easting (GDA)	Northing (GDA)	Site Management
1	37-2-0563	Total	Denman Road	AFT	297105	6429439	Schedule 11 Salvage Collection of Isolated Artefacts (Pg 37 ACHMP)
2	37-2-0564	Total	Castle Rock Road 2	AFT	297355	6430939	Schedule 11 Salvage Collection of Isolated Artefacts (Pg 37 ACHMP)
3	37-2-0565	Total	Castle Rock Road 3	AFT	297305	6430489	Schedule 11 Salvage Collection of Isolated Artefacts (Pg 37 ACHMP)
4	37-2-0566	Total	Castle Rock Road 1	AFT; POAD	297555	6431739	Schedule 11 Salvage Collection of Isolated Artefacts & Schedule 8 Subsurface Investigation Area (Pgs 37 & 34 ACHMP)
5	37-2-0586	Total	B17	AFT	293705	6426889	Schedule 11 Salvage Collection of Isolated Artefacts (Pg 37 ACHMP)
6	37-2-0591	Total	B22	AFT	293555	6428089	Schedule 11 Salvage Collection of Isolated Artefacts (Pg 37 ACHMP)
7	37-2-0592	Total	B23	AFT	293605	6427989	Schedule 11 Salvage Collection of Isolated Artefacts (Pg 37 ACHMP)
8	37-2-0593	Total	B24	AFT	293655	6427689	Schedule 11 Salvage Collection of Isolated Artefacts (Pg 37 ACHMP)
9	37-2-0594	Total	B25	AFT	293805	6427889	Schedule 10 Controlled Collection of Artefact Scatters (Pg 36 ACHMP)
10	37-2-0595	Total	B26	AFT	293985	6427769	Schedule 11 Salvage Collection of Isolated Artefacts (Pg 37 ACHMP)
11	37-2-0596	Total	B27	AFT; POAD	294055	6427739	Schedule 10 Controlled Collection of Artefact Scatters & Schedule 8 Subsurface Investigation Areas (Pgs 36 & 34 ACHMP)
12	37-2-0844	Total	Athlone 1	AFT	296335	6434589	Schedule 11 Salvage Collection of Isolated Artefacts (Pg 37 ACHMP)
13	37-2-0847	Total	BELL 3	AFT	297485	6434569	Schedule 11 Salvage Collection of Isolated Artefacts (Pg 37 ACHMP)
14	37-2-0849	Total	BELL 5	AFT	297985	6434489	Schedule 11 Salvage Collection of Isolated Artefacts (Pg 37 ACHMP)
15	37-2-0860	Total	LON 1	AFT	298275	6434529	Schedule 11 Salvage Collection of Isolated Artefacts (Pg 37 ACHMP)
16	37-2-1463	Total	B36	AFT	295065	6429569	Schedule 11 Salvage Collection of Isolated Artefacts (Pg 37 ACHMP)
17	37-2-1464	Total	C1	AFT; POAD	297145	6429379	Schedule 11 Salvage Collection of Isolated Artefacts & Schedule 8 Subsurface Investigation Area (Pgs 37 & 34 ACHMP)
18	37-2-1467	Total	A1-A4	AFT; POAD	293605	6429299	Schedule 11 Salvage Collection of Isolated Artefacts & Schedule 8 Subsurface Investigation Area (Pgs 37 & 34 ACHMP)
19	37-2-1468	Total	A7-A8	AFT; POAD	293955	6429159	Schedule 11 Salvage Collection of Isolated Artefacts & Schedule 8 Subsurface Investigation Area (Pgs 37 & 34 ACHMP)
20	37-2-1469	Total	A33-A34	AFT	294145	6429259	Schedule 10 Controlled Collection of Artefact Scatters (Pg 36 ACHMP)

Aboriginal Heritage Impact Permit

Section 90 of the National Parks and Wildlife Act 1974

**Office of
Environment
& Heritage**

#	AHIMS Site ID	Nature of Impact	Site Name	Site Type	Easting (GDA)	Northing (GDA)	Site Management
21	37-2-1470	Total	E2	AFT; POAD	296355	6431589	Schedule 11 Salvage Collection of Isolated Artefacts & Schedule 8 Subsurface Investigation Area (Pgs 37 & 34 ACHMP)
22	37-2-1474	Total	B29	AFT; POAD	295265	6430659	Schedule 10 Controlled Collection of Artefact Scatters & Schedule 8 Subsurface Investigation Areas (Pgs 36 & 34 ACHMP)
23	37-2-1475	Total	B32	AFT; POAD	295055	6430049	Schedule 11 Salvage Collection of Isolated Artefacts & Schedule 8 Subsurface Investigation Area (Pgs 37 & 34 ACHMP)
24	37-2-1476	Total	E4	AFT; POAD	296605	6431639	Schedule 11 Salvage Collection of Isolated Artefacts & Schedule 8 Subsurface Investigation Area (Pgs 37 & 34 ACHMP)
25	37-2-1477	Total	E11-12	AFT; POAD	297155	6431909	Schedule 11 Salvage Collection of Isolated Artefacts & Schedule 8 Subsurface Investigation Area (Pgs 37 & 34 ACHMP)
26	37-2-1478	Total	E19	AFT	297845	6431679	Schedule 11 Salvage Collection of Isolated Artefacts (Pg 37 ACHMP)
27	37-2-1479	Total	E22	AFT	298725	6431189	Schedule 11 Salvage Collection of Isolated Artefacts (Pg 37 ACHMP)
28	37-2-1480	Total	F7-8	AFT	298715	6432449	Schedule 11 Salvage Collection of Isolated Artefacts (Pg 37 ACHMP)
29	37-2-1482	Total	I1-3	AFT; POAD	295505	6431989	Schedule 11 Salvage Collection of Isolated Artefacts & Schedule 8 Subsurface Investigation Area (Pgs 37 & 34 ACHMP)
30	37-2-1488	Total	IJ 1-10	AFT; POAD	297005	6434589	Schedule 11 Salvage Collection of Isolated Artefacts & Schedule 8 Subsurface Investigation Area (Pgs 37 & 34 ACHMP)
31	37-2-1491	Total	J41	AFT	295625	6434199	Schedule 11 Salvage Collection of Isolated Artefacts (Pg 37 ACHMP)
32	37-2-1492	Total	J42-44	AFT	295775	6434209	Schedule 11 Salvage Collection of Isolated Artefacts (Pg 37 ACHMP)
33	37-2-2375	Total	MTP-225	AFT	295242.7	6433082	Schedule 11 Salvage Collection of Isolated Artefacts (Pg 37 ACHMP)
34	37-2-2400	Total	MTP-190	AFT	294904.9	6433255	Schedule 11 Salvage Collection of Isolated Artefacts (Pg 37 ACHMP)
35	37-2-2406	Total	MTP-196	AFT	294871.4	6432910	Schedule 11 Salvage Collection of Isolated Artefacts (Pg 37 ACHMP)
36	37-2-2407	Total	MTP-139	AFT	297633.2	6432240	Schedule 11 Salvage Collection of Isolated Artefacts (Pg 37 ACHMP)
37	37-2-2408	Total	MTP-140	AFT	297593.9	6431917	Schedule 11 Salvage Collection of Isolated Artefacts (Pg 37 ACHMP)
38	37-2-2409	Total	MTP-141	AFT	297241.4	6432036	Schedule 11 Salvage Collection of Isolated Artefacts (Pg 37 ACHMP)
39	37-2-2410	Total	MTP-142	AFT	297261.8	6432036	Schedule 11 Salvage Collection of Isolated Artefacts (Pg 37 ACHMP)
40	37-2-2411	Total	MTP-143	AFT	297270.5	6431953	Schedule 11 Salvage Collection of Isolated Artefacts (Pg 37 ACHMP)
41	37-2-2412	Total	MTP-144	AFT	297095.6	6432829	Schedule 11 Salvage Collection of Isolated Artefacts (Pg 37 ACHMP)
42	37-2-2413	Total	MTP-145	AFT	297010.1	6432070	Schedule 11 Salvage Collection of Isolated Artefacts (Pg 37 ACHMP)
43	37-2-2440	Total	MTP-201	AFT	295142.8	6433109	Schedule 11 Salvage Collection of Isolated Artefacts (Pg 37 ACHMP)
44	37-2-2441	Total	MTP-202	AFT	295091.2	6433178	Schedule 11 Salvage Collection of Isolated Artefacts (Pg 37 ACHMP)
45	37-2-2464	Total	MTP-235	AFT	296571.6	6433044	Schedule 11 Salvage Collection of Isolated Artefacts (Pg 37 ACHMP)

Aboriginal Heritage Impact Permit

Section 90 of the National Parks and Wildlife Act 1974

Office of
Environment
& Heritage

#	AHIMS Site ID	Nature of Impact	Site Name	Site Type	Easting (GDA)	Northing (GDA)	Site Management
46	37-2-2479	Total	MTP-250	AFT	295325.5	6433825	Schedule 11 Salvage Collection of Isolated Artefacts (Pg 37 ACHMP)
47	37-2-2480	Total	MTP-251	AFT	295378.2	6433936	Schedule 11 Salvage Collection of Isolated Artefacts (Pg 37 ACHMP)
48	37-2-2483	Total	MTP-254	AFT	295439.5	6434071	Schedule 11 Salvage Collection of Isolated Artefacts (Pg 37 ACHMP)
49	37-2-2484	Total	MTP-255	AFT	295557.2	6434091	Schedule 11 Salvage Collection of Isolated Artefacts (Pg 37 ACHMP)
50	37-2-2492	Total	MTP-263	TRE	295393.9	6433141	Schedule 6 Scarred Tree Removal and Relocation (Pg 32 ACHMP) - ACHMP Schedule 5 Scarred Trees Verification completed 7/11/2007
51	37-2-2498	Total	MTP-269	AFT	295641.6	6434071	Schedule 11 Salvage Collection of Isolated Artefacts (Pg 37 ACHMP)
52	37-2-2499	Total	MTP-270	AFT	295688.5	6434084	Schedule 11 Salvage Collection of Isolated Artefacts (Pg 37 ACHMP)
53	37-2-2506	Total	MTP-277	AFT	295707	6433111	Schedule 11 Salvage Collection of Isolated Artefacts (Pg 37 ACHMP)
54	37-2-2529	Total	MTP-300	AFT	296342.5	6433083	Schedule 11 Salvage Collection of Isolated Artefacts (Pg 37 ACHMP)
55	37-2-2533	Total	MTP-304	AFT	298750.9	6431288	Schedule 11 Salvage Collection of Isolated Artefacts (Pg 37 ACHMP)
56	37-2-2534	Total	MTP-305	AFT	298694.1	6431244	Schedule 11 Salvage Collection of Isolated Artefacts (Pg 37 ACHMP)
57	37-2-2535	Total	MTP-306	AFT	298733	6431508	Schedule 11 Salvage Collection of Isolated Artefacts (Pg 37 ACHMP)
58	37-2-2536	Total	MTP-307	AFT	298737.5	6431427	Schedule 11 Salvage Collection of Isolated Artefacts (Pg 37 ACHMP)
59	37-2-2537	Total	MTP-308	AFT	298502.8	6431009	Schedule 11 Salvage Collection of Isolated Artefacts (Pg 37 ACHMP)
60	37-2-2538	Total	MTP-309	AFT	298505.7	6430963	Schedule 11 Salvage Collection of Isolated Artefacts (Pg 37 ACHMP)
61	37-2-2539	Total	MTP-310	AFT	298523.3	6430921	Schedule 11 Salvage Collection of Isolated Artefacts (Pg 37 ACHMP)
62	37-2-2540	Total	MTP-311	AFT	298488.3	6430841	Schedule 11 Salvage Collection of Isolated Artefacts (Pg 37 ACHMP)
63	37-2-2541	Total	MTP-312	AFT	298441.8	6430545	Schedule 11 Salvage Collection of Isolated Artefacts (Pg 37 ACHMP)
64	37-2-2542	Total	MTP-339	AFT	297641.5	6430781	Schedule 11 Salvage Collection of Isolated Artefacts (Pg 37 ACHMP)
65	37-2-2544	Total	MTP-341	AFT	297605.1	6430666	Schedule 11 Salvage Collection of Isolated Artefacts (Pg 37 ACHMP)
66	37-2-2545	Total	MTP-342	AFT	297589.7	6430324	Schedule 11 Salvage Collection of Isolated Artefacts (Pg 37 ACHMP)
67	37-2-2546	Total	MTP-343	AFT	297650.7	6430331	Schedule 11 Salvage Collection of Isolated Artefacts (Pg 37 ACHMP)
68	37-2-2547	Total	MTP-344	AFT	297671.9	6430581	Schedule 11 Salvage Collection of Isolated Artefacts (Pg 37 ACHMP)
69	37-2-2548	Total	MTP-345	AFT	297666.4	6430638	Schedule 11 Salvage Collection of Isolated Artefacts (Pg 37 ACHMP)
70	37-2-2549	Total	MTP-346	AFT	297690.1	6430702	Schedule 11 Salvage Collection of Isolated Artefacts (Pg 37 ACHMP)

Aboriginal Heritage Impact Permit

Section 90 of the National Parks and Wildlife Act 1974



Office of
Environment
& Heritage

#	AHIMS Site ID	Nature of Impact	Site Name	Site Type	Easting (GDA)	Northing (GDA)	Site Management
71	37-2-2550	Total	MTP-347	AFT	297708.2	6430754	Schedule 11 Salvage Collection of Isolated Artefacts (Pg 37 ACHMP)
72	37-2-2551	Total	MTP-348	AFT	297760.8	6431208	Schedule 11 Salvage Collection of Isolated Artefacts (Pg 37 ACHMP)
73	37-2-2552	Total	MTP-349	AFT	297799.4	6431399	Schedule 11 Salvage Collection of Isolated Artefacts (Pg 37 ACHMP)
74	37-2-2553	Total	MTP-350	AFT	297839.8	6431698	Schedule 11 Salvage Collection of Isolated Artefacts (Pg 37 ACHMP)
75	37-2-2554	Total	MTP-351	AFT	297722.1	6431411	Schedule 11 Salvage Collection of Isolated Artefacts (Pg 37 ACHMP)
76	37-2-2555	Total	MTP-352	AFT	297979.5	6431146	Schedule 11 Salvage Collection of Isolated Artefacts (Pg 37 ACHMP)
77	37-2-2556	Total	MTP-353	AFT	298028.9	6431622	Schedule 11 Salvage Collection of Isolated Artefacts (Pg 37 ACHMP)
78	37-2-2557	Total	MTP-354	AFT	298052.5	6431708	Schedule 11 Salvage Collection of Isolated Artefacts (Pg 37 ACHMP)
79	37-2-2558	Total	MTP-355	AFT	297913.5	6431525	Schedule 11 Salvage Collection of Isolated Artefacts (Pg 37 ACHMP)
80	37-2-2809	Total	MTP-2	AFT	296141.6	6430680	Schedule 11 Salvage Collection of Isolated Artefacts (Pg 37 ACHMP)
81	37-2-2810	Total	MTP-3	AFT	297620.6	6432228	Schedule 11 Salvage Collection of Isolated Artefacts (Pg 37 ACHMP)
82	37-2-2811	Total	MTP-4	AFT	298783.6	6432160	Schedule 11 Salvage Collection of Isolated Artefacts (Pg 37 ACHMP)
83	37-2-2812	Total	MTP-5	AFT	298768.6	6432173	Schedule 11 Salvage Collection of Isolated Artefacts (Pg 37 ACHMP)
84	37-2-2813	Total	MTP-6	AFT	296611.6	6429498	Schedule 11 Salvage Collection of Isolated Artefacts (Pg 37 ACHMP)
85	37-2-2816	Total	MTP-9	AFT	296385.6	6429470	Schedule 11 Salvage Collection of Isolated Artefacts (Pg 37 ACHMP)
86	37-2-2819	Total	MTP-12	AFT	297437.6	6431700	Schedule 11 Salvage Collection of Isolated Artefacts (Pg 37 ACHMP)
87	37-2-2820	Total	MTP-13	AFT	297384.6	6431692	Schedule 11 Salvage Collection of Isolated Artefacts (Pg 37 ACHMP)
88	37-2-2821	Total	MTP-14	AFT	297409.6	6431693	Schedule 11 Salvage Collection of Isolated Artefacts (Pg 37 ACHMP)
89	37-2-2822	Total	MTP-15	AFT	297426.6	6431732	Schedule 11 Salvage Collection of Isolated Artefacts (Pg 37 ACHMP)
90	37-2-2823	Total	MTP-16	AFT	297414.6	6431740	Schedule 11 Salvage Collection of Isolated Artefacts (Pg 37 ACHMP)
91	37-2-2824	Total	MTP-17	AFT	297504.6	6431848	Schedule 11 Salvage Collection of Isolated Artefacts (Pg 37 ACHMP)
92	37-2-2825	Total	MTP-18	AFT	295776.6	6430074	Schedule 11 Salvage Collection of Isolated Artefacts (Pg 37 ACHMP)
93	37-2-2826	Total	MTP-19	AFT	293945.6	6429893	Schedule 11 Salvage Collection of Isolated Artefacts (Pg 37 ACHMP)
94	37-2-2827	Total	MTP-20	AFT	292277.3	6431274	Schedule 11 Salvage Collection of Isolated Artefacts (Pg 37 ACHMP)
95	37-2-2828	Total	MTP-21	AFT	292267.6	6431277	Schedule 11 Salvage Collection of Isolated Artefacts (Pg 37 ACHMP)
96	37-2-2829	Total	MTP-22	AFT	292275.8	6431266	Schedule 11 Salvage Collection of Isolated Artefacts (Pg 37 ACHMP)
97	37-2-2830	Total	MTP-23	AFT	292274.7	6431250	Schedule 11 Salvage Collection of Isolated Artefacts (Pg 37 ACHMP)
98	37-2-2831	Total	MTP-24	AFT	292914.5	6430791	Schedule 11 Salvage Collection of Isolated Artefacts (Pg 37 ACHMP)
99	37-2-2832	Total	MTP-25	AFT	292918.4	6430803	Schedule 11 Salvage Collection of Isolated Artefacts (Pg 37 ACHMP)
100	37-2-2833	Total	MTP-26	AFT	292950.6	6430787	Schedule 11 Salvage Collection of Isolated Artefacts (Pg 37 ACHMP)

Aboriginal Heritage Impact Permit

Section 90 of the National Parks and Wildlife Act 1974


**Office of
Environment
& Heritage**

#	AHIMS Site ID	Nature of Impact	Site Name	Site Type	Easting (GDA)	Northing (GDA)	Site Management
101	37-2-2834	Total	MTP-27	AFT	292943.1	6430772	Schedule 11 Salvage Collection of Isolated Artefacts (Pg 37 ACHMP)
102	37-2-2835	Total	MTP-28	AFT	292930.3	6430764	Schedule 11 Salvage Collection of Isolated Artefacts (Pg 37 ACHMP)
103	37-2-2836	Total	MTP-29	AFT	292930.7	6430770	Schedule 11 Salvage Collection of Isolated Artefacts (Pg 37 ACHMP)
104	37-2-2837	Total	MTP-33	AFT	292873.3	6431543	Schedule 11 Salvage Collection of Isolated Artefacts (Pg 37 ACHMP)
105	37-2-2838	Total	MTP-34	AFT	293013.4	6431393	Schedule 11 Salvage Collection of Isolated Artefacts (Pg 37 ACHMP)
106	37-2-2839	Total	MTP-35	AFT	293053.3	6431363	Schedule 11 Salvage Collection of Isolated Artefacts (Pg 37 ACHMP)
107	37-2-2840	Total	MTP-36	AFT	292618.2	6431508	Schedule 11 Salvage Collection of Isolated Artefacts (Pg 37 ACHMP)
108	37-2-2841	Total	MTP-37	AFT	293320.2	6431796	Schedule 11 Salvage Collection of Isolated Artefacts (Pg 37 ACHMP)
109	37-2-2842	Total	MTP-38	AFT	293326	6431792	Schedule 11 Salvage Collection of Isolated Artefacts (Pg 37 ACHMP)
110	37-2-2843	Total	MTP-39	AFT	293934.5	6428611	Schedule 11 Salvage Collection of Isolated Artefacts (Pg 37 ACHMP)
111	37-2-2844	Total	MTP-40	AFT	293711.9	6428744	Schedule 11 Salvage Collection of Isolated Artefacts (Pg 37 ACHMP)
112	37-2-2845	Total	MTP-41	AFT	293955.9	6428616	Schedule 11 Salvage Collection of Isolated Artefacts (Pg 37 ACHMP)
113	37-2-2846	Total	MTP-42	AFT	293754.6	6427988	Schedule 11 Salvage Collection of Isolated Artefacts (Pg 37 ACHMP)
114	37-2-2847	Total	MTP-43	AFT	293934.1	6429897	Schedule 11 Salvage Collection of Isolated Artefacts (Pg 37 ACHMP)
115	37-2-2848	Total	MTP-44	AFT	293927.3	6429871	Schedule 11 Salvage Collection of Isolated Artefacts (Pg 37 ACHMP)
116	37-2-2849	Total	MTP-45	AFT	297334.4	6431761	Schedule 11 Salvage Collection of Isolated Artefacts (Pg 37 ACHMP)
117	37-2-2850	Total	MTP-46	AFT	297418	6429033	Schedule 11 Salvage Collection of Isolated Artefacts (Pg 37 ACHMP)
118	37-2-2851	Total	MTP-47	AFT	297428.2	6429018	Schedule 11 Salvage Collection of Isolated Artefacts (Pg 37 ACHMP)
119	37-2-2852	Total	MTP-48	AFT	297291.7	6429202	Schedule 11 Salvage Collection of Isolated Artefacts (Pg 37 ACHMP)
120	37-2-2853	Total	MTP-49	AFT	297235.7	6429249	Schedule 11 Salvage Collection of Isolated Artefacts (Pg 37 ACHMP)
121	37-2-2854	Total	MTP-50	AFT	297272.6	6429212	Schedule 11 Salvage Collection of Isolated Artefacts (Pg 37 ACHMP)
122	37-2-2856	Total	MTP-52	AFT	297435.3	6429624	Schedule 11 Salvage Collection of Isolated Artefacts (Pg 37 ACHMP)
123	37-2-2857	Total	MTP-53	AFT	297779.9	6429607	Schedule 11 Salvage Collection of Isolated Artefacts (Pg 37 ACHMP)
124	37-2-2858	Total	MTP-54	AFT	297919.3	6429571	Schedule 11 Salvage Collection of Isolated Artefacts (Pg 37 ACHMP)
125	37-2-2859	Total	MTP-55	AFT	297669.4	6430086	Schedule 11 Salvage Collection of Isolated Artefacts (Pg 37 ACHMP)

Aboriginal Heritage Impact Permit

Section 90 of the National Parks and Wildlife Act 1974

**Office of
Environment
& Heritage**

#	AHIMS Site ID	Nature of Impact	Site Name	Site Type	Easting (GDA)	Northing (GDA)	Site Management
126	37-2-2860	Total	MTP-56	TRE	297697.9	6430223	Schedule 6 Scarred Tree Removal and Relocation (Pg 32 ACHMP) - ACHMP Schedule 5 Scarred Trees Verification completed 27/10/2008
127	37-2-2861	Total	MTP-57	AFT	298825.8	6429977	Schedule 11 Salvage Collection of Isolated Artefacts (Pg 37 ACHMP)
128	37-2-2862	Total	MTP-58	AFT	298771.7	6430657	Schedule 11 Salvage Collection of Isolated Artefacts (Pg 37 ACHMP)
129	37-2-2863	Total	MTP-59	AFT	299169.7	6431369	Schedule 11 Salvage Collection of Isolated Artefacts (Pg 37 ACHMP)
130	37-2-2864	Total	MTP-60	AFT	299162.6	6431369	Schedule 11 Salvage Collection of Isolated Artefacts (Pg 37 ACHMP)
131	37-2-2865	Total	MTP-61	AFT	299054.7	6431404	Schedule 11 Salvage Collection of Isolated Artefacts (Pg 37 ACHMP)
132	37-2-2866	Total	MTP-62	AFT	298970.9	6431426	Schedule 11 Salvage Collection of Isolated Artefacts (Pg 37 ACHMP)
133	37-2-2867	Total	MTP-63	AFT	298957.6	6431434	Schedule 11 Salvage Collection of Isolated Artefacts (Pg 37 ACHMP)
134	37-2-2868	Total	MTP-64	AFT	298936.9	6431449	Schedule 11 Salvage Collection of Isolated Artefacts (Pg 37 ACHMP)
135	37-2-2869	Total	MTP-65	AFT	298933.9	6431456	Schedule 11 Salvage Collection of Isolated Artefacts (Pg 37 ACHMP)
136	37-2-2870	Total	MTP-66	AFT	296168.6	6429242	Schedule 11 Salvage Collection of Isolated Artefacts (Pg 37 ACHMP)
137	37-2-2871	Total	MTP-67	AFT	296159	6429599	Schedule 11 Salvage Collection of Isolated Artefacts (Pg 37 ACHMP)
138	37-2-2872	Total	MTP-68	AFT	296344.5	6429580	Schedule 11 Salvage Collection of Isolated Artefacts (Pg 37 ACHMP)
139	37-2-2873	Total	MTP-69	AFT	296356.9	6429597	Schedule 11 Salvage Collection of Isolated Artefacts (Pg 37 ACHMP)
140	37-2-2876	Total	MTP-72	AFT	296453.1	6429568	Schedule 11 Salvage Collection of Isolated Artefacts (Pg 37 ACHMP)
141	37-2-2877	Total	MTP-73	AFT	296418.7	6429493	Schedule 11 Salvage Collection of Isolated Artefacts (Pg 37 ACHMP)
142	37-2-2878	Total	MTP-74	AFT	296649.6	6429482	Schedule 11 Salvage Collection of Isolated Artefacts (Pg 37 ACHMP)
143	37-2-2886	Total	MTP-82	AFT	297087.1	6429413	Schedule 11 Salvage Collection of Isolated Artefacts (Pg 37 ACHMP)
144	37-2-2887	Total	MTP-83	AFT	295030.6	6430370	Schedule 11 Salvage Collection of Isolated Artefacts (Pg 37 ACHMP)
145	37-2-2889	Total	MTP-85	AFT	294213.7	6429182	Schedule 11 Salvage Collection of Isolated Artefacts (Pg 37 ACHMP)
146	37-2-2890	Total	MTP-86	AFT	293713.2	6429340	Schedule 11 Salvage Collection of Isolated Artefacts (Pg 37 ACHMP)
147	37-2-2891	Total	MTP-87	AFT	293983.1	6429150	Schedule 11 Salvage Collection of Isolated Artefacts (Pg 37 ACHMP)
148	37-2-2892	Total	MTP-88	AFT	294419.5	6429359	Schedule 11 Salvage Collection of Isolated Artefacts (Pg 37 ACHMP)
149	37-2-2893	Total	MTP-89	AFT	293460.3	6429476	Schedule 11 Salvage Collection of Isolated Artefacts (Pg 37 ACHMP)
150	37-2-2894	Total	MTP-90	AFT	293859	6429582	Schedule 11 Salvage Collection of Isolated Artefacts (Pg 37 ACHMP)

Aboriginal Heritage Impact Permit

Section 90 of the National Parks and Wildlife Act 1974


**Office of
Environment
& Heritage**

#	AHIMS Site ID	Nature of Impact	Site Name	Site Type	Easting (GDA)	Northing (GDA)	Site Management
151	37-2-2895	Total	MTP-91	AFT	293977.4	6429658	Schedule 11 Salvage Collection of Isolated Artefacts (Pg 37 ACHMP)
152	37-2-2896	Total	MTP-92	AFT	294372.8	6429566	Schedule 11 Salvage Collection of Isolated Artefacts (Pg 37 ACHMP)
153	37-2-2897	Total	MTP-93	AFT	294290.1	6429546	Schedule 11 Salvage Collection of Isolated Artefacts (Pg 37 ACHMP)
154	37-2-2898	Total	MTP-94	AFT	293475.9	6429952	Schedule 11 Salvage Collection of Isolated Artefacts (Pg 37 ACHMP)
155	37-2-2899	Total	MTP-95	AFT	293757.8	6429772	Schedule 11 Salvage Collection of Isolated Artefacts (Pg 37 ACHMP)
156	37-2-2900	Total	MTP-96	AFT	293971	6429805	Schedule 11 Salvage Collection of Isolated Artefacts (Pg 37 ACHMP)
157	37-2-2901	Total	MTP-97	AFT	293971.7	6429764	Schedule 11 Salvage Collection of Isolated Artefacts (Pg 37 ACHMP)
158	37-2-2902	Total	MTP-98	AFT	294039.5	6429763	Schedule 11 Salvage Collection of Isolated Artefacts (Pg 37 ACHMP)
159	37-2-2904	Total	MTP-100	AFT	293990.4	6430084	Schedule 11 Salvage Collection of Isolated Artefacts (Pg 37 ACHMP)
160	37-2-2905	Total	MTP-101	AFT	293992.8	6430062	Schedule 11 Salvage Collection of Isolated Artefacts (Pg 37 ACHMP)
161	37-2-2906	Total	MTP-102	AFT	293571.4	6430230	Schedule 11 Salvage Collection of Isolated Artefacts (Pg 37 ACHMP)
162	37-2-2907	Total	MTP-103	AFT	293850.8	6430289	Schedule 11 Salvage Collection of Isolated Artefacts (Pg 37 ACHMP)
163	37-2-2908	Total	MTP-104	AFT	293842.8	6430320	Schedule 11 Salvage Collection of Isolated Artefacts (Pg 37 ACHMP)
164	37-2-2909	Total	MTP-105	AFT	294086.6	6430306	Schedule 11 Salvage Collection of Isolated Artefacts (Pg 37 ACHMP)
165	37-2-2910	Total	MTP-106	AFT	294105.2	6430265	Schedule 11 Salvage Collection of Isolated Artefacts (Pg 37 ACHMP)
166	37-2-2911	Total	MTP-107	AFT	294112	6430297	Schedule 11 Salvage Collection of Isolated Artefacts (Pg 37 ACHMP)
167	37-2-2912	Total	MTP-108	AFT	294235.2	6430284	Schedule 11 Salvage Collection of Isolated Artefacts (Pg 37 ACHMP)
168	37-2-2913	Total	MTP-109	AFT	294272.6	6430211	Schedule 11 Salvage Collection of Isolated Artefacts (Pg 37 ACHMP)
169	37-2-2914	Total	MTP-110	AFT	294211.7	6430165	Schedule 11 Salvage Collection of Isolated Artefacts (Pg 37 ACHMP)
170	37-2-2915	Total	MTP-112	AFT	293875.3	6430179	Schedule 11 Salvage Collection of Isolated Artefacts (Pg 37 ACHMP)
171	37-2-2916	Total	MTP-113	AFT	294456.7	6429049	Schedule 11 Salvage Collection of Isolated Artefacts (Pg 37 ACHMP)
172	37-2-2917	Total	MTP-114	AFT	297324.2	6430663	Schedule 11 Salvage Collection of Isolated Artefacts (Pg 37 ACHMP)
173	37-2-2918	Total	MTP-115	AFT	296357.9	6431588	Schedule 11 Salvage Collection of Isolated Artefacts (Pg 37 ACHMP)
174	37-2-2919	Total	MTP-116	AFT	296363.6	6431599	Schedule 11 Salvage Collection of Isolated Artefacts (Pg 37 ACHMP)
175	37-2-2920	Total	MTP-117	AFT; POAD	296549	6431662	Schedule 10 Controlled Collection of Artefact Scatters & Schedule 8 Subsurface Investigation Areas (Pgs 36 & 34 ACHMP)
176	37-2-2921	Total	MTP-118	AFT	296173.2	6431137	Schedule 11 Salvage Collection of Isolated Artefacts (Pg 37 ACHMP)
177	37-2-2930	Total	MTP-127	AFT	295531.9	6431894	Schedule 11 Salvage Collection of Isolated Artefacts (Pg 37 ACHMP)
178	37-2-2931	Total	MTP-129	AFT	296994.3	6431787	Schedule 11 Salvage Collection of Isolated Artefacts (Pg 37 ACHMP)

Aboriginal Heritage Impact Permit

Section 90 of the National Parks and Wildlife Act 1974


**Office of
Environment
& Heritage**

#	AHIMS Site ID	Nature of Impact	Site Name	Site Type	Easting (GDA)	Northing (GDA)	Site Management
179	37-2-2932	Total	MTP-130	AFT	297411.5	6431682	Schedule 11 Salvage Collection of Isolated Artefacts (Pg 37 ACHMP)
180	37-2-2933	Total	MTP-131	AFT	297160.9	6431886	Schedule 11 Salvage Collection of Isolated Artefacts (Pg 37 ACHMP)
181	37-2-2934	Total	MTP-132	AFT	297448.9	6431816	Schedule 11 Salvage Collection of Isolated Artefacts (Pg 37 ACHMP)
182	37-2-2935	Total	MTP-133	AFT	297488.1	6431764	Schedule 11 Salvage Collection of Isolated Artefacts (Pg 37 ACHMP)
183	37-2-2936	Total	MTP-134	AFT	297482.9	6431742	Schedule 11 Salvage Collection of Isolated Artefacts (Pg 37 ACHMP)
184	37-2-2937	Total	MTP-135	AFT	297361.4	6431759	Schedule 11 Salvage Collection of Isolated Artefacts (Pg 37 ACHMP)
185	37-2-2938	Total	MTP-136	AFT	297345.2	6431760	Schedule 11 Salvage Collection of Isolated Artefacts (Pg 37 ACHMP)
186	37-2-2939	Total	MTP-137	AFT	297337.2	6431740	Schedule 11 Salvage Collection of Isolated Artefacts (Pg 37 ACHMP)
187	37-2-4034	Total	MTP-313	AFT	298358.9	6430283	Schedule 11 Salvage Collection of Isolated Artefacts (Pg 37 ACHMP)
188	37-2-4035	Total	MTP-314	AFT	298454	6430899	Schedule 11 Salvage Collection of Isolated Artefacts (Pg 37 ACHMP)
189	37-2-4036	Total	MTP-315	AFT	298504.1	6431115	Schedule 11 Salvage Collection of Isolated Artefacts (Pg 37 ACHMP)
190	37-2-4037	Total	MTP-316	AFT	298609	6431291	Schedule 11 Salvage Collection of Isolated Artefacts (Pg 37 ACHMP)
191	37-2-4038	Total	MTP-317	AFT	298286.2	6430455	Schedule 11 Salvage Collection of Isolated Artefacts (Pg 37 ACHMP)
192	37-2-4039	Total	MTP-318	AFT	298179	6430630	Schedule 11 Salvage Collection of Isolated Artefacts (Pg 37 ACHMP)
193	37-2-4040	Total	MTP-319	AFT	298279.1	6431143	Schedule 11 Salvage Collection of Isolated Artefacts (Pg 37 ACHMP)
194	37-2-4041	Total	MTP-320	AFT	298267	6431270	Schedule 11 Salvage Collection of Isolated Artefacts (Pg 37 ACHMP)
195	37-2-4042	Total	MTP-321	AFT	298255.8	6431313	Schedule 11 Salvage Collection of Isolated Artefacts (Pg 37 ACHMP)
196	37-2-4043	Total	MTP-322	AFT	298257.6	6431383	Schedule 11 Salvage Collection of Isolated Artefacts (Pg 37 ACHMP)
197	37-2-4044	Total	MTP-323	AFT	298298.4	6431598	Schedule 11 Salvage Collection of Isolated Artefacts (Pg 37 ACHMP)
198	37-2-4045	Total	MTP-324	AFT	298339.7	6431648	Schedule 11 Salvage Collection of Isolated Artefacts (Pg 37 ACHMP)
199	37-2-4046	Total	MTP-325	AFT	298404.9	6431571	Schedule 11 Salvage Collection of Isolated Artefacts (Pg 37 ACHMP)
200	37-2-4047	Total	MTP-326	AFT	298352.4	6431128	Schedule 11 Salvage Collection of Isolated Artefacts (Pg 37 ACHMP)
201	37-2-4048	Total	MTP-327	AFT	298545.8	6430456	Schedule 11 Salvage Collection of Isolated Artefacts (Pg 37 ACHMP)
202	37-2-4049	Total	MTP-328	AFT	298610.4	6430301	Schedule 11 Salvage Collection of Isolated Artefacts (Pg 37 ACHMP)
203	37-2-4050	Total	MTP-329	AFT	298043.3	6430968	Schedule 11 Salvage Collection of Isolated Artefacts (Pg 37 ACHMP)
204	37-2-4051	Total	MTP-330	AFT	298079.2	6431103	Schedule 11 Salvage Collection of Isolated Artefacts (Pg 37 ACHMP)
205	37-2-4052	Total	MTP-331	AFT	298216.9	6431611	Schedule 11 Salvage Collection of Isolated Artefacts (Pg 37 ACHMP)

Aboriginal Heritage Impact Permit

Section 90 of the National Parks and Wildlife Act 1974


**Office of
Environment
& Heritage**

#	AHIMS Site ID	Nature of Impact	Site Name	Site Type	Easting (GDA)	Northing (GDA)	Site Management
206	37-2-4053	Total	MTP-332	AFT	297491.8	6430768	Schedule 11 Salvage Collection of Isolated Artefacts (Pg 37 ACHMP)
207	37-2-4054	Total	MTP-333	AFT	297448.9	6430850	Schedule 11 Salvage Collection of Isolated Artefacts (Pg 37 ACHMP)
208	37-2-4055	Total	MTP-334	AFT; POAD	297552.3	6431742	Schedule 11 Salvage Collection of Isolated Artefacts & Schedule 8 Subsurface Investigation Area (Pgs 37 & 34 ACHMP)
209	37-2-4056	Total	MTP-335	AFT	297575.4	6431769	Schedule 11 Salvage Collection of Isolated Artefacts (Pg 37 ACHMP)
210	37-2-4057	Total	MTP-336	AFT; POAD	297505.5	6431802	Schedule 11 Salvage Collection of Isolated Artefacts & Schedule 8 Subsurface Investigation Area (Pgs 37 & 34 ACHMP)
211	37-2-4058	Total	MTP-337	AFT	297654.1	6431633	Schedule 11 Salvage Collection of Isolated Artefacts (Pg 37 ACHMP)
212	37-2-4059	Total	MTP-338	AFT	297671.6	6431034	Schedule 11 Salvage Collection of Isolated Artefacts (Pg 37 ACHMP)
213	37-2-2945	Total	MTP-361	ARG	298000.4	6433734	Schedule 9 Material Resource Areas (Pg 35 ACHMP)
214	37-2-2946	Total	MTP-362	AFT; POAD	298087.6	6433555	Schedule 11 Salvage Collection of Isolated Artefacts & Schedule 8 Subsurface Investigation Area (Pgs 37 & 34 ACHMP)
215	37-2-2947	Total	MTP-364	AFT	297953.2	6433448	Schedule 11 Salvage Collection of Isolated Artefacts (Pg 37 ACHMP)
216	37-2-2948	Total	MTP-365	TRE	298048.2	6433462	Schedule 6 Scarred Tree Removal and Relocation (Pg 32 ACHMP) - ACHMP Schedule 5 Scarred Trees Verification completed 8/11/2007
217	37-2-2950	Total	MTP-368	AFT	299125.2	6433023	Schedule 11 Salvage Collection of Isolated Artefacts (Pg 37 ACHMP)
218	37-2-2953	Total	MTP-371	AFT	298528.5	6432964	Schedule 11 Salvage Collection of Isolated Artefacts (Pg 37 ACHMP)
219	37-2-2954	Total	MTP-372	AFT	298498.1	6432914	Schedule 11 Salvage Collection of Isolated Artefacts (Pg 37 ACHMP)
220	37-2-2955	Total	MTP-374	AFT	297618.3	6434092	Schedule 11 Salvage Collection of Isolated Artefacts (Pg 37 ACHMP)
221	37-2-2956	Total	MTP-375	AFT	297952	6434466	Schedule 11 Salvage Collection of Isolated Artefacts (Pg 37 ACHMP)
222	37-2-2957	Total	MTP-376	AFT	297897.5	6433992	Schedule 11 Salvage Collection of Isolated Artefacts (Pg 37 ACHMP)
223	37-2-2958	Total	MTP-377	ARG	297835.7	6433736	Schedule 9 Material Resource Areas (Pg 35 ACHMP)
224	37-2-2959	Total	MTP-378	AFT	297875.9	6434180	Schedule 11 Salvage Collection of Isolated Artefacts (Pg 37 ACHMP)
225	37-2-2960	Total	MTP-379	AFT	297828.2	6434214	Schedule 11 Salvage Collection of Isolated Artefacts (Pg 37 ACHMP)
226	37-2-2961	Total	MTP-380	AFT	299096.3	6432798	Schedule 11 Salvage Collection of Isolated Artefacts (Pg 37 ACHMP)
227	37-2-2962	Total	MTP-381	AFT	299125.1	6432921	Schedule 11 Salvage Collection of Isolated Artefacts (Pg 37 ACHMP)
228	37-2-2963	Total	MTP-382	AFT	299072.7	6432566	Schedule 11 Salvage Collection of Isolated Artefacts (Pg 37 ACHMP)
229	37-2-2964	Total	MTP-383	AFT	299118.7	6432103	Schedule 11 Salvage Collection of Isolated Artefacts (Pg 37 ACHMP)
230	37-2-2965	Total	MTP-384	AFT	299100.1	6432023	Schedule 11 Salvage Collection of Isolated Artefacts (Pg 37 ACHMP)

Aboriginal Heritage Impact Permit

Section 90 of the National Parks and Wildlife Act 1974



Office of
Environment
& Heritage

#	AHIMS Site ID	Nature of Impact	Site Name	Site Type	Easting (GDA)	Northing (GDA)	Site Management
231	37-2-2966	Total	MTP-385	AFT	299050.8	6432007	Schedule 11 Salvage Collection of Isolated Artefacts (Pg 37 ACHMP)
232	37-2-2967	Total	MTP-386	AFT	299008.7	6432302	Schedule 11 Salvage Collection of Isolated Artefacts (Pg 37 ACHMP)
233	37-2-2968	Total	MTP-387	AFT	298597.7	6432766	Schedule 11 Salvage Collection of Isolated Artefacts (Pg 37 ACHMP)
234	37-2-2969	Total	MTP-388	AFT	298402.6	6432810	Schedule 11 Salvage Collection of Isolated Artefacts (Pg 37 ACHMP)
235	37-2-2970	Total	MTP-389	AFT	298158.7	6432870	Schedule 11 Salvage Collection of Isolated Artefacts (Pg 37 ACHMP)
236	37-2-2971	Total	MTP-390	AFT	298022.7	6433043	Schedule 11 Salvage Collection of Isolated Artefacts (Pg 37 ACHMP)
237	37-2-2972	Total	MTP-391	AFT	298698.4	6432548	Schedule 11 Salvage Collection of Isolated Artefacts (Pg 37 ACHMP)
238	37-2-2973	Total	MTP-392	AFT	298734.4	6432519	Schedule 11 Salvage Collection of Isolated Artefacts (Pg 37 ACHMP)
239	37-2-2974	Total	MTP-393	AFT	298739.4	6432230	Schedule 11 Salvage Collection of Isolated Artefacts (Pg 37 ACHMP)
240	37-2-2975	Total	MTP-394	AFT	298755.9	6432114	Schedule 11 Salvage Collection of Isolated Artefacts (Pg 37 ACHMP)
241	37-2-2976	Total	MTP-395	AFT	298697.7	6432068	Schedule 11 Salvage Collection of Isolated Artefacts (Pg 37 ACHMP)
242	37-2-2977	Total	MTP-396	AFT	298667.4	6432610	Schedule 11 Salvage Collection of Isolated Artefacts (Pg 37 ACHMP)
243	37-2-2978	Total	MTP-397	AFT	298894.1	6432396	Schedule 11 Salvage Collection of Isolated Artefacts (Pg 37 ACHMP)
244	37-2-2979	Total	MTP-398	AFT	298922.6	6432311	Schedule 11 Salvage Collection of Isolated Artefacts (Pg 37 ACHMP)
245	37-2-2980	Total	MTP-399	AFT	298951.5	6432273	Schedule 11 Salvage Collection of Isolated Artefacts (Pg 37 ACHMP)
246	37-2-2981	Total	MTP-400	AFT	298816.1	6432231	Schedule 11 Salvage Collection of Isolated Artefacts (Pg 37 ACHMP)
247	37-2-2982	Total	MTP-401	AFT	299163.7	6431963	Schedule 11 Salvage Collection of Isolated Artefacts (Pg 37 ACHMP)
248	37-2-2983	Total	MTP-402	AFT	299153.9	6431921	Schedule 11 Salvage Collection of Isolated Artefacts (Pg 37 ACHMP)
249	37-2-2984	Total	MTP-403	AFT	299118.4	6431911	Schedule 11 Salvage Collection of Isolated Artefacts (Pg 37 ACHMP)
250	37-2-2985	Total	MTP-404	AFT	299087.4	6431960	Schedule 11 Salvage Collection of Isolated Artefacts (Pg 37 ACHMP)
251	37-2-2986	Total	MTP-405	AFT	299061.4	6431979	Schedule 11 Salvage Collection of Isolated Artefacts (Pg 37 ACHMP)
252	37-2-2987	Total	MTP-406	AFT	299003.4	6431946	Schedule 11 Salvage Collection of Isolated Artefacts (Pg 37 ACHMP)
253	37-2-2988	Total	MTP-407	AFT	298794.5	6431983	Schedule 11 Salvage Collection of Isolated Artefacts (Pg 37 ACHMP)
254	37-2-2989	Total	MTP-408	AFT	298695.9	6431992	Schedule 11 Salvage Collection of Isolated Artefacts (Pg 37 ACHMP)
255	37-2-2990	Total	MTP-409	AFT	298657.7	6432053	Schedule 11 Salvage Collection of Isolated Artefacts (Pg 37 ACHMP)
256	37-2-2991	Total	MTP-410	AFT	298640.3	6432036	Schedule 11 Salvage Collection of Isolated Artefacts (Pg 37 ACHMP)
257	37-2-2992	Total	MTP-411	AFT	298490.3	6431980	Schedule 11 Salvage Collection of Isolated Artefacts (Pg 37 ACHMP)
258	37-2-2993	Total	MTP-412	AFT	298597.5	6431967	Schedule 11 Salvage Collection of Isolated Artefacts (Pg 37 ACHMP)
259	37-2-2994	Total	MTP-413	AFT	298647.1	6431965	Schedule 11 Salvage Collection of Isolated Artefacts (Pg 37 ACHMP)
260	37-2-2995	Total	MTP-414	AFT	299161.7	6431910	Schedule 11 Salvage Collection of Isolated Artefacts (Pg 37 ACHMP)

Aboriginal Heritage Impact Permit

Section 90 of the National Parks and Wildlife Act 1974

**Office of
Environment
& Heritage**

#	AHIMS Site ID	Nature of Impact	Site Name	Site Type	Easting (GDA)	Northing (GDA)	Site Management
261	37-2-2996	Total	MTP-415	AFT	299193.5	6431863	Schedule 11 Salvage Collection of Isolated Artefacts (Pg 37 ACHMP)
262	37-2-2997	Total	MTP-416	AFT	298986	6431822	Schedule 11 Salvage Collection of Isolated Artefacts (Pg 37 ACHMP)
263	37-2-2998	Total	MTP-417	AFT	298899.5	6431824	Schedule 11 Salvage Collection of Isolated Artefacts (Pg 37 ACHMP)
264	37-2-2999	Total	MTP-418	AFT	298452.6	6431815	Schedule 11 Salvage Collection of Isolated Artefacts (Pg 37 ACHMP)
265	37-2-3000	Total	MTP-419	AFT	298535.9	6431789	Schedule 11 Salvage Collection of Isolated Artefacts (Pg 37 ACHMP)
266	37-2-3001	Total	MTP-420	AFT	298574.8	6431795	Schedule 11 Salvage Collection of Isolated Artefacts (Pg 37 ACHMP)
267	37-2-3002	Total	MTP-421	AFT	298588.2	6431767	Schedule 11 Salvage Collection of Isolated Artefacts (Pg 37 ACHMP)
268	37-2-3003	Total	MTP-422	AFT	298630.8	6431796	Schedule 11 Salvage Collection of Isolated Artefacts (Pg 37 ACHMP)
269	37-2-3005	Total	MTP-424	AFT	299193.5	6431209	Schedule 11 Salvage Collection of Isolated Artefacts (Pg 37 ACHMP)
270	37-2-3006	Total	MTP-425	AFT	299224	6431189	Schedule 11 Salvage Collection of Isolated Artefacts (Pg 37 ACHMP)
271	37-2-3007	Total	MTP-426	AFT	299198.6	6431165	Schedule 11 Salvage Collection of Isolated Artefacts (Pg 37 ACHMP)
272	37-2-3008	Total	MTP-427	AFT	299186.3	6431106	Schedule 11 Salvage Collection of Isolated Artefacts (Pg 37 ACHMP)
273	37-2-3009	Total	MTP-428	AFT	299229.1	6431005	Schedule 11 Salvage Collection of Isolated Artefacts (Pg 37 ACHMP)
274	37-2-3010	Total	MTP-429	AFT	299311.5	6431003	Schedule 11 Salvage Collection of Isolated Artefacts (Pg 37 ACHMP)
275	37-2-3011	Total	MTP-430	AFT	299301.4	6431099	Schedule 11 Salvage Collection of Isolated Artefacts (Pg 37 ACHMP)
276	37-2-3012	Total	MTP-431	AFT	299329.4	6431200	Schedule 11 Salvage Collection of Isolated Artefacts (Pg 37 ACHMP)
277	37-2-3013	Total	MTP-432	AFT	299080.9	6431380	Schedule 11 Salvage Collection of Isolated Artefacts (Pg 37 ACHMP)
278	37-2-3014	Total	MTP-433	AFT	299151.9	6431002	Schedule 11 Salvage Collection of Isolated Artefacts (Pg 37 ACHMP)
279	37-2-3015	Total	MTP-434	AFT	299163.2	6431088	Schedule 11 Salvage Collection of Isolated Artefacts (Pg 37 ACHMP)
280	37-2-3016	Total	MTP-435	AFT	299011.6	6431603	Schedule 11 Salvage Collection of Isolated Artefacts (Pg 37 ACHMP)
281	37-2-3017	Total	MTP-436	AFT	298878.3	6431365	Schedule 11 Salvage Collection of Isolated Artefacts (Pg 37 ACHMP)
282	37-2-3018	Total	MTP-437	AFT	298850.4	6431194	Schedule 11 Salvage Collection of Isolated Artefacts (Pg 37 ACHMP)
283	37-2-3019	Total	MTP-438	AFT	298961	6431346	Schedule 11 Salvage Collection of Isolated Artefacts (Pg 37 ACHMP)
284	37-2-3020	Total	MTP-439	AFT	298995.1	6431328	Schedule 11 Salvage Collection of Isolated Artefacts (Pg 37 ACHMP)
285	37-2-3021	Total	MTP-440	AFT	299345.5	6430922	Schedule 11 Salvage Collection of Isolated Artefacts (Pg 37 ACHMP)
286	37-2-3022	Total	MTP-441	AFT	299298.7	6430912	Schedule 11 Salvage Collection of Isolated Artefacts (Pg 37 ACHMP)
287	37-2-3023	Total	MTP-442	AFT	299293.1	6430940	Schedule 11 Salvage Collection of Isolated Artefacts (Pg 37 ACHMP)
288	37-2-3024	Total	MTP-443	AFT	299276	6430926	Schedule 11 Salvage Collection of Isolated Artefacts (Pg 37 ACHMP)
289	37-2-3025	Total	MTP-444	AFT	299272.2	6430902	Schedule 11 Salvage Collection of Isolated Artefacts (Pg 37 ACHMP)
290	37-2-3026	Total	MTP-445	AFT	299207	6430853	Schedule 11 Salvage Collection of Isolated Artefacts (Pg 37 ACHMP)

Aboriginal Heritage Impact Permit

Section 90 of the National Parks and Wildlife Act 1974

**Office of
Environment
& Heritage**

#	AHIMS Site ID	Nature of Impact	Site Name	Site Type	Easting (GDA)	Northing (GDA)	Site Management
291	37-2-3027	Total	MTP-446	AFT	299326.7	6430825	Schedule 11 Salvage Collection of Isolated Artefacts (Pg 37 ACHMP)
292	37-2-3028	Total	MTP-447	AFT	299330.1	6430798	Schedule 11 Salvage Collection of Isolated Artefacts (Pg 37 ACHMP)
293	37-2-3029	Total	MTP-448	AFT	299333.2	6430855	Schedule 11 Salvage Collection of Isolated Artefacts (Pg 37 ACHMP)
294	37-2-3030	Total	MTP-449	AFT	299354.5	6430825	Schedule 11 Salvage Collection of Isolated Artefacts (Pg 37 ACHMP)
295	37-2-3031	Total	MTP-450	AFT	299377.2	6430780	Schedule 11 Salvage Collection of Isolated Artefacts (Pg 37 ACHMP)
296	37-2-3032	Total	MTP-451	AFT	299361.8	6430851	Schedule 11 Salvage Collection of Isolated Artefacts (Pg 37 ACHMP)
297	37-2-3033	Total	MTP-452	AFT	298338.2	6429179	Schedule 11 Salvage Collection of Isolated Artefacts (Pg 37 ACHMP)
298	37-2-3034	Total	MTP-453	AFT	297686.3	6429275	Schedule 11 Salvage Collection of Isolated Artefacts (Pg 37 ACHMP)
299	37-2-3035	Total	MTP-454	AFT	298230.1	6429116	Schedule 11 Salvage Collection of Isolated Artefacts (Pg 37 ACHMP)
300	37-2-3036	Total	MTP-455	AFT	298208.1	6429076	Schedule 11 Salvage Collection of Isolated Artefacts (Pg 37 ACHMP)
301	37-2-3037	Total	MTP-456	AFT	297744	6429040	Schedule 11 Salvage Collection of Isolated Artefacts (Pg 37 ACHMP)
302	37-2-3038	Total	MTP-458	AFT	297796.8	6428926	Schedule 11 Salvage Collection of Isolated Artefacts (Pg 37 ACHMP)
303	37-2-3039	Total	MTP-459	AFT	297809.8	6428940	Schedule 11 Salvage Collection of Isolated Artefacts (Pg 37 ACHMP)
304	37-2-3040	Total	MTP-460	AFT	297725.4	6428964	Schedule 11 Salvage Collection of Isolated Artefacts (Pg 37 ACHMP)
305	37-2-3041	Total	MTP-461	AFT	294096	6429036	Schedule 11 Salvage Collection of Isolated Artefacts (Pg 37 ACHMP)
306	37-2-3042	Total	MTP-462	AFT	294062.2	6428996	Schedule 11 Salvage Collection of Isolated Artefacts (Pg 37 ACHMP)
307	37-2-3043	Total	MTP-463	AFT	293969	6429005	Schedule 11 Salvage Collection of Isolated Artefacts (Pg 37 ACHMP)
308	37-2-3044	Total	MTP-464	AFT	293948.8	6429016	Schedule 11 Salvage Collection of Isolated Artefacts (Pg 37 ACHMP)
309	37-2-3045	Total	MTP-465	AFT	293725.9	6429086	Schedule 11 Salvage Collection of Isolated Artefacts (Pg 37 ACHMP)
310	37-2-3046	Total	MTP-466	AFT	293645.8	6429056	Schedule 11 Salvage Collection of Isolated Artefacts (Pg 37 ACHMP)
311	37-2-3047	Total	MTP-467	AFT	293659	6428976	Schedule 11 Salvage Collection of Isolated Artefacts (Pg 37 ACHMP)
312	37-2-3048	Total	MTP-468	AFT	293910.7	6428929	Schedule 11 Salvage Collection of Isolated Artefacts (Pg 37 ACHMP)
313	37-2-3049	Total	MTP-469	AFT	294073	6428936	Schedule 11 Salvage Collection of Isolated Artefacts (Pg 37 ACHMP)
314	37-2-3050	Total	MTP-470	AFT	294109.5	6428934	Schedule 11 Salvage Collection of Isolated Artefacts (Pg 37 ACHMP)
315	37-2-3051	Total	MTP-471	AFT	294130.9	6428967	Schedule 11 Salvage Collection of Isolated Artefacts (Pg 37 ACHMP)
316	37-2-3052	Total	MTP-472	AFT	294200.5	6428956	Schedule 10 Controlled Collection of Artefact Scatters (Pg 36 ACHMP)
317	37-2-3053	Total	MTP-473	AFT	294247.5	6428918	Schedule 10 Controlled Collection of Artefact Scatters (Pg 36 ACHMP)
318	37-2-3054	Total	MTP-474	AFT	294274.1	6428935	Schedule 11 Salvage Collection of Isolated Artefacts (Pg 37 ACHMP)
319	37-2-3056	Total	MTP-476	AFT	294221.1	6429003	Schedule 11 Salvage Collection of Isolated Artefacts (Pg 37 ACHMP)
320	37-2-3057	Total	MTP-477	AFT	293670.4	6428840	Schedule 11 Salvage Collection of Isolated Artefacts (Pg 37 ACHMP)

Aboriginal Heritage Impact Permit

Section 90 of the National Parks and Wildlife Act 1974

**Office of
Environment
& Heritage**

#	AHIMS Site ID	Nature of Impact	Site Name	Site Type	Easting (GDA)	Northing (GDA)	Site Management
321	37-2-3058	Total	MTP-478	AFT	293581	6428851	Schedule 11 Salvage Collection of Isolated Artefacts (Pg 37 ACHMP)
322	37-2-3059	Total	MTP-479	AFT	293519.2	6428942	Schedule 11 Salvage Collection of Isolated Artefacts (Pg 37 ACHMP)
323	37-2-3060	Total	MTP-480	AFT	293634.6	6428804	Schedule 11 Salvage Collection of Isolated Artefacts (Pg 37 ACHMP)
324	37-2-3061	Total	MTP-481	AFT	293683.9	6428790	Schedule 11 Salvage Collection of Isolated Artefacts (Pg 37 ACHMP)
325	37-2-3062	Total	MTP-482	AFT	293804.6	6428767	Schedule 11 Salvage Collection of Isolated Artefacts (Pg 37 ACHMP)
326	37-2-3063	Total	MTP-483	AFT	294121.2	6428737	Schedule 11 Salvage Collection of Isolated Artefacts (Pg 37 ACHMP)
327	37-2-3064	Total	MTP-484	TRE	294202.1	6428653	Schedule 6 Scarred Tree Removal and Relocation (Pg 32 ACHMP) - ACHMP Schedule 5 Scarred Trees Verification completed 6/11/2007
328	37-2-3065	Total	MTP-485	AFT	294270.1	6428697	Schedule 11 Salvage Collection of Isolated Artefacts (Pg 37 ACHMP)
329	37-2-3069	Total	MTP-489	AFT	294285.8	6428782	Schedule 11 Salvage Collection of Isolated Artefacts (Pg 37 ACHMP)
330	37-2-3070	Total	MTP-490	AFT	294252.9	6428819	Schedule 11 Salvage Collection of Isolated Artefacts (Pg 37 ACHMP)
331	37-2-3071	Total	MTP-491	AFT	294225.7	6428783	Schedule 11 Salvage Collection of Isolated Artefacts (Pg 37 ACHMP)
332	37-2-3072	Total	MTP-492	AFT	294174	6428777	Schedule 11 Salvage Collection of Isolated Artefacts (Pg 37 ACHMP)
333	37-2-3073	Total	MTP-493	AFT	294124.1	6428834	Schedule 11 Salvage Collection of Isolated Artefacts (Pg 37 ACHMP)
334	37-2-3074	Total	MTP-494	AFT	293892.6	6428644	Schedule 11 Salvage Collection of Isolated Artefacts (Pg 37 ACHMP)
335	37-2-3075	Total	MTP-495	AFT	293782.9	6428689	Schedule 11 Salvage Collection of Isolated Artefacts (Pg 37 ACHMP)
336	37-2-3076	Total	MTP-496	AFT	293640.2	6428644	Schedule 11 Salvage Collection of Isolated Artefacts (Pg 37 ACHMP)
337	37-2-3077	Total	MTP-497	AFT	293554.5	6428680	Schedule 11 Salvage Collection of Isolated Artefacts (Pg 37 ACHMP)
338	37-2-3078	Total	MTP-498	AFT	293754.3	6428539	Schedule 11 Salvage Collection of Isolated Artefacts (Pg 37 ACHMP)
339	37-2-3079	Total	MTP-499	AFT	293982.6	6428531	Schedule 11 Salvage Collection of Isolated Artefacts (Pg 37 ACHMP)
340	37-2-3080	Total	MTP-500	AFT	294040	6428511	Schedule 11 Salvage Collection of Isolated Artefacts (Pg 37 ACHMP)
341	37-2-3081	Total	MTP-501	AFT	294235.7	6428505	Schedule 11 Salvage Collection of Isolated Artefacts (Pg 37 ACHMP)
342	37-2-3092	Total	MTP-512	AFT	294235	6428580	Schedule 11 Salvage Collection of Isolated Artefacts (Pg 37 ACHMP)
343	37-2-3093	Total	MTP-513	AFT	293908.4	6428467	Schedule 11 Salvage Collection of Isolated Artefacts (Pg 37 ACHMP)
344	37-2-3094	Total	MTP-514	AFT	293794.3	6428411	Schedule 11 Salvage Collection of Isolated Artefacts (Pg 37 ACHMP)
345	37-2-3095	Total	MTP-515	TRE	293306	6428503	Schedule 6 Scarred Tree Removal and Relocation (Pg 32 ACHMP) - ACHMP Schedule 5 Scarred Trees Verification completed 6/11/2007
346	37-2-3096	Total	MTP-516	AFT	293351.3	6428427	Schedule 11 Salvage Collection of Isolated Artefacts (Pg 37 ACHMP)
347	37-2-3097	Total	MTP-518	AFT	293970	6428344	Schedule 11 Salvage Collection of Isolated Artefacts (Pg 37 ACHMP)
348	37-2-3105	Total	MTP-526	AFT	294211.3	6428446	Schedule 11 Salvage Collection of Isolated Artefacts (Pg 37 ACHMP)

Aboriginal Heritage Impact Permit

Section 90 of the National Parks and Wildlife Act 1974

**Office of
Environment
& Heritage**

#	AHIMS Site ID	Nature of Impact	Site Name	Site Type	Easting (GDA)	Northing (GDA)	Site Management
349	37-2-3106	Total	MTP-527	AFT	294056.2	6428431	Schedule 11 Salvage Collection of Isolated Artefacts (Pg 37 ACHMP)
350	37-2-3107	Total	MTP-528	TRE	293937.4	6428277	Schedule 6 Scarred Tree Removal and Relocation (Pg 32 ACHMP) - ACHMP Schedule 5 Scarred Trees Verification completed 6/11/2007
351	37-2-3108	Total	MTP-529	AFT	293637.4	6428257	Schedule 11 Salvage Collection of Isolated Artefacts (Pg 37 ACHMP)
352	37-2-3109	Total	MTP-530	AFT	293519	6428316	Schedule 11 Salvage Collection of Isolated Artefacts (Pg 37 ACHMP)
353	37-2-3110	Total	MTP-531	AFT	293445.8	6428179	Schedule 11 Salvage Collection of Isolated Artefacts (Pg 37 ACHMP)
354	37-2-3111	Total	MTP-532	AFT	293519.9	6428181	Schedule 11 Salvage Collection of Isolated Artefacts (Pg 37 ACHMP)
355	37-2-3112	Total	MTP-533	AFT	294095.4	6428149	Schedule 11 Salvage Collection of Isolated Artefacts (Pg 37 ACHMP)
356	37-2-3121	Total	MTP-542	AFT	293938.8	6428243	Schedule 11 Salvage Collection of Isolated Artefacts (Pg 37 ACHMP)
357	37-2-3122	Total	MTP-543	AFT	293512.9	6428113	Schedule 11 Salvage Collection of Isolated Artefacts (Pg 37 ACHMP)
358	37-2-3124	Total	MTP-545	AFT	293649.9	6427997	Schedule 11 Salvage Collection of Isolated Artefacts (Pg 37 ACHMP)
359	37-2-3125	Total	MTP-546	AFT	293717.3	6427946	Schedule 11 Salvage Collection of Isolated Artefacts (Pg 37 ACHMP)
360	37-2-3126	Total	MTP-547	AFT	293760.1	6427968	Schedule 10 Controlled Collection of Artefact Scatters (Pg 36 ACHMP)
361	37-2-3135	Total	MTP-556	AFT	293840.9	6427847	Schedule 11 Salvage Collection of Isolated Artefacts (Pg 37 ACHMP)
362	37-2-3136	Total	MTP-557	AFT	293998.8	6427733	Schedule 11 Salvage Collection of Isolated Artefacts (Pg 37 ACHMP)
363	37-2-3155	Total	MTP-576	AFT	293914.2	6427817	Schedule 11 Salvage Collection of Isolated Artefacts (Pg 37 ACHMP)
364	37-2-3157	Total	MTP-578	AFT	293480.9	6427698	Schedule 11 Salvage Collection of Isolated Artefacts (Pg 37 ACHMP)
365	37-2-3165	Total	MTP-586	AFT	298984.2	6430615	Schedule 11 Salvage Collection of Isolated Artefacts (Pg 37 ACHMP)
366	37-2-3166	Total	MTP-587	AFT	298998.5	6430806	Schedule 11 Salvage Collection of Isolated Artefacts (Pg 37 ACHMP)
367	37-2-3167	Total	MTP-588	AFT	299097.2	6430816	Schedule 11 Salvage Collection of Isolated Artefacts (Pg 37 ACHMP)
368	37-2-3168	Total	MTP-589	AFT	299068.9	6430658	Schedule 11 Salvage Collection of Isolated Artefacts (Pg 37 ACHMP)
369	37-2-3169	Total	MTP-590	AFT	299062.7	6430587	Schedule 11 Salvage Collection of Isolated Artefacts (Pg 37 ACHMP)
370	37-2-3170	Total	MTP-591	AFT	299075.8	6430478	Schedule 11 Salvage Collection of Isolated Artefacts (Pg 37 ACHMP)
371	37-2-3171	Total	MTP-592	AFT	299056.7	6430387	Schedule 11 Salvage Collection of Isolated Artefacts (Pg 37 ACHMP)
372	37-2-3172	Total	MTP-593	AFT	299019.2	6430302	Schedule 11 Salvage Collection of Isolated Artefacts (Pg 37 ACHMP)
373	37-2-3173	Total	MTP-594	AFT	292951.1	6429358	Schedule 11 Salvage Collection of Isolated Artefacts (Pg 37 ACHMP)
374	37-2-3174	Total	MTP-595	AFT	293297.5	6429308	Schedule 11 Salvage Collection of Isolated Artefacts (Pg 37 ACHMP)
375	37-2-3208	Total	MTP-629	AFT	293229	6429483	Schedule 11 Salvage Collection of Isolated Artefacts (Pg 37 ACHMP)

Aboriginal Heritage Impact Permit

Section 90 of the National Parks and Wildlife Act 1974



Office of
Environment
& Heritage

#	AHIMS Site ID	Nature of Impact	Site Name	Site Type	Easting (GDA)	Northing (GDA)	Site Management
376	37-2-3209	Total	MTP-630	AFT	293294.1	6429611	Schedule 11 Salvage Collection of Isolated Artefacts (Pg 37 ACHMP)
377	37-2-3227	Total	MTP-648	AFT	299183.4	6430230	Schedule 11 Salvage Collection of Isolated Artefacts (Pg 37 ACHMP)
378	37-2-3229	Total	MTP-650	AFT	298782.9	6430682	Schedule 11 Salvage Collection of Isolated Artefacts (Pg 37 ACHMP)
379	37-2-3230	Total	MTP-651	AFT	298776.7	6430742	Schedule 11 Salvage Collection of Isolated Artefacts (Pg 37 ACHMP)
380	37-2-3231	Total	MTP-652	AFT	298844	6430848	Schedule 11 Salvage Collection of Isolated Artefacts (Pg 37 ACHMP)
381	37-2-3232	Total	MTP-653	AFT	298799.2	6430930	Schedule 11 Salvage Collection of Isolated Artefacts (Pg 37 ACHMP)
382	37-2-3233	Total	MTP-654	AFT	298841.5	6430996	Schedule 11 Salvage Collection of Isolated Artefacts (Pg 37 ACHMP)
383	37-2-3234	Total	MTP-655	AFT	298816.5	6431020	Schedule 11 Salvage Collection of Isolated Artefacts (Pg 37 ACHMP)
384	37-2-3235	Total	MTP-656	AFT	298873.6	6431049	Schedule 11 Salvage Collection of Isolated Artefacts (Pg 37 ACHMP)
385	37-2-3236	Total	MTP-657	AFT	298893.5	6430894	Schedule 11 Salvage Collection of Isolated Artefacts (Pg 37 ACHMP)
386	37-2-3237	Total	MTP-658	AFT	298936	6430824	Schedule 11 Salvage Collection of Isolated Artefacts (Pg 37 ACHMP)
387	37-2-3238	Total	MTP-659	AFT	298879.4	6430443	Schedule 11 Salvage Collection of Isolated Artefacts (Pg 37 ACHMP)
388	37-2-3239	Total	MTP-660	AFT	298861.2	6430287	Schedule 11 Salvage Collection of Isolated Artefacts (Pg 37 ACHMP)
389	37-2-3240	Total	MTP-661	AFT	298846.6	6430170	Schedule 11 Salvage Collection of Isolated Artefacts (Pg 37 ACHMP)
390	37-2-3241	Total	MTP-662	AFT	298838.9	6430113	Schedule 11 Salvage Collection of Isolated Artefacts (Pg 37 ACHMP)
391	37-2-3245	Total	MTP-666	AFT	293354.5	6429689	Schedule 11 Salvage Collection of Isolated Artefacts (Pg 37 ACHMP)
392	37-2-3269	Total	MTP-690	AFT	293343.5	6429955	Schedule 11 Salvage Collection of Isolated Artefacts (Pg 37 ACHMP)
393	37-2-3281	Total	MTP-702	AFT	295150	6429421	Schedule 11 Salvage Collection of Isolated Artefacts (Pg 37 ACHMP)
394	37-2-3282	Total	MTP-703	AFT	295101.6	6429565	Schedule 11 Salvage Collection of Isolated Artefacts (Pg 37 ACHMP)
395	37-2-3283	Total	MTP-704	AFT	295157.5	6429564	Schedule 11 Salvage Collection of Isolated Artefacts (Pg 37 ACHMP)
396	37-2-3287	Total	MTP-708	AFT	295125.8	6429265	Schedule 11 Salvage Collection of Isolated Artefacts (Pg 37 ACHMP)
397	37-2-3288	Total	MTP-709	AFT	295031.6	6429145	Schedule 11 Salvage Collection of Isolated Artefacts (Pg 37 ACHMP)
398	37-2-3289	Total	MTP-710	AFT	294907.9	6429017	Schedule 11 Salvage Collection of Isolated Artefacts (Pg 37 ACHMP)
399	37-2-3302	Total	MTP-723	AFT	293439.8	6430322	Schedule 11 Salvage Collection of Isolated Artefacts (Pg 37 ACHMP)
400	37-2-3303	Total	MTP-724	AFT	293350.4	6430392	Schedule 11 Salvage Collection of Isolated Artefacts (Pg 37 ACHMP)
401	37-2-3304	Total	MTP-725	AFT	292487.4	6430507	Schedule 11 Salvage Collection of Isolated Artefacts (Pg 37 ACHMP)
402	37-2-3305	Total	MTP-726	AFT	292384.6	6430536	Schedule 11 Salvage Collection of Isolated Artefacts (Pg 37 ACHMP)
403	37-2-3306	Total	MTP-727	AFT	292274.2	6430546	Schedule 11 Salvage Collection of Isolated Artefacts (Pg 37 ACHMP)
404	37-2-3309	Total	MTP-730	AFT	292717.3	6430608	Schedule 11 Salvage Collection of Isolated Artefacts (Pg 37 ACHMP)
405	37-2-3310	Total	MTP-731	AFT	293453.3	6430468	Schedule 11 Salvage Collection of Isolated Artefacts (Pg 37 ACHMP)

Aboriginal Heritage Impact Permit

Section 90 of the National Parks and Wildlife Act 1974

**Office of
Environment
& Heritage**

#	AHIMS Site ID	Nature of Impact	Site Name	Site Type	Easting (GDA)	Northing (GDA)	Site Management
406	37-2-3312	Total	MTP-733	AFT	292635.5	6430667	Schedule 11 Salvage Collection of Isolated Artefacts (Pg 37 ACHMP)
407	37-2-3313	Total	MTP-734	AFT	292600.7	6430650	Schedule 11 Salvage Collection of Isolated Artefacts (Pg 37 ACHMP)
408	37-2-3314	Total	MTP-735	AFT	291953.7	6430699	Schedule 11 Salvage Collection of Isolated Artefacts (Pg 37 ACHMP)
409	37-2-3315	Total	MTP-736	AFT	292404.6	6430577	Schedule 11 Salvage Collection of Isolated Artefacts (Pg 37 ACHMP)
410	37-2-3316	Total	MTP-737	AFT	292508.5	6430608	Schedule 11 Salvage Collection of Isolated Artefacts (Pg 37 ACHMP)
411	37-2-3317	Total	MTP-738	AFT	292626.8	6430599	Schedule 11 Salvage Collection of Isolated Artefacts (Pg 37 ACHMP)
412	37-2-3318	Total	MTP-739	AFT	292051.3	6431283	Schedule 11 Salvage Collection of Isolated Artefacts (Pg 37 ACHMP)
413	37-2-3319	Total	MTP-740	AFT	292015.8	6431216	Schedule 11 Salvage Collection of Isolated Artefacts (Pg 37 ACHMP)
414	37-2-3320	Total	MTP-741	AFT	291962	6431211	Schedule 11 Salvage Collection of Isolated Artefacts (Pg 37 ACHMP)
415	37-2-3321	Total	MTP-742	AFT	292006.6	6431173	Schedule 11 Salvage Collection of Isolated Artefacts (Pg 37 ACHMP)
416	37-2-3322	Total	MTP-743	AFT	291942.8	6431160	Schedule 11 Salvage Collection of Isolated Artefacts (Pg 37 ACHMP)
417	37-2-3323	Total	MTP-744	AFT	291935.3	6431149	Schedule 11 Salvage Collection of Isolated Artefacts (Pg 37 ACHMP)
418	37-2-3324	Total	MTP-745	AFT	292001.2	6431139	Schedule 11 Salvage Collection of Isolated Artefacts (Pg 37 ACHMP)
419	37-2-3325	Total	MTP-746	AFT	291990	6431020	Schedule 11 Salvage Collection of Isolated Artefacts (Pg 37 ACHMP)
420	37-2-3326	Total	MTP-747	AFT	291916.5	6431055	Schedule 11 Salvage Collection of Isolated Artefacts (Pg 37 ACHMP)
421	37-2-3327	Total	MTP-748	AFT	291913.6	6431052	Schedule 11 Salvage Collection of Isolated Artefacts (Pg 37 ACHMP)
422	37-2-3328	Total	MTP-749	AFT	291941.1	6431042	Schedule 11 Salvage Collection of Isolated Artefacts (Pg 37 ACHMP)
423	37-2-3329	Total	MTP-750	AFT	292070.7	6431212	Schedule 11 Salvage Collection of Isolated Artefacts (Pg 37 ACHMP)
424	37-2-3330	Total	MTP-751	AFT	292089.5	6431305	Schedule 11 Salvage Collection of Isolated Artefacts (Pg 37 ACHMP)
425	37-2-3331	Total	MTP-752	AFT	292102.7	6431334	Schedule 11 Salvage Collection of Isolated Artefacts (Pg 37 ACHMP)
426	37-2-3332	Total	MTP-753	AFT	292072.4	6431342	Schedule 11 Salvage Collection of Isolated Artefacts (Pg 37 ACHMP)
427	37-2-3333	Total	MTP-754	AFT	292147	6431426	Schedule 11 Salvage Collection of Isolated Artefacts (Pg 37 ACHMP)
428	37-2-3334	Total	MTP-755	AFT	292183.7	6431729	Schedule 11 Salvage Collection of Isolated Artefacts (Pg 37 ACHMP)
429	37-2-3335	Total	MTP-756	AFT	292169.9	6431811	Schedule 11 Salvage Collection of Isolated Artefacts (Pg 37 ACHMP)
430	37-2-3336	Total	MTP-757	AFT	292208.8	6431825	Schedule 11 Salvage Collection of Isolated Artefacts (Pg 37 ACHMP)
431	37-2-3337	Total	MTP-758	AFT	292196	6431887	Schedule 11 Salvage Collection of Isolated Artefacts (Pg 37 ACHMP)
432	37-2-3338	Total	MTP-759	AFT	292253	6431963	Schedule 11 Salvage Collection of Isolated Artefacts (Pg 37 ACHMP)
433	37-2-3339	Total	MTP-760	AFT	292254.6	6431977	Schedule 11 Salvage Collection of Isolated Artefacts (Pg 37 ACHMP)
434	37-2-3340	Total	MTP-761	AFT	292103.6	6431927	Schedule 11 Salvage Collection of Isolated Artefacts (Pg 37 ACHMP)
435	37-2-3341	Total	MTP-762	AFT	292119.2	6431895	Schedule 11 Salvage Collection of Isolated Artefacts (Pg 37 ACHMP)

Aboriginal Heritage Impact Permit

Section 90 of the National Parks and Wildlife Act 1974

**Office of
Environment
& Heritage**

#	AHIMS Site ID	Nature of Impact	Site Name	Site Type	Easting (GDA)	Northing (GDA)	Site Management
436	37-2-3342	Total	MTP-763	AFT	292060.2	6431602	Schedule 11 Salvage Collection of Isolated Artefacts (Pg 37 ACHMP)
437	37-2-3343	Total	MTP-764	AFT	292272.6	6431578	Schedule 11 Salvage Collection of Isolated Artefacts (Pg 37 ACHMP)
438	37-2-3344	Total	MTP-765	AFT	292239.6	6431573	Schedule 11 Salvage Collection of Isolated Artefacts (Pg 37 ACHMP)
439	37-2-3345	Total	MTP-766	AFT	292322.4	6431813	Schedule 11 Salvage Collection of Isolated Artefacts (Pg 37 ACHMP)
440	37-2-3346	Total	MTP-767	AFT	292325.7	6431886	Schedule 11 Salvage Collection of Isolated Artefacts (Pg 37 ACHMP)
441	37-2-3347	Total	MTP-768	AFT	292289.8	6431958	Schedule 11 Salvage Collection of Isolated Artefacts (Pg 37 ACHMP)
442	37-2-3348	Total	MTP-769	AFT	292321.6	6432005	Schedule 11 Salvage Collection of Isolated Artefacts (Pg 37 ACHMP)
443	37-2-3349	Total	MTP-770	AFT	292394.5	6432023	Schedule 11 Salvage Collection of Isolated Artefacts (Pg 37 ACHMP)
444	37-2-3350	Total	MTP-771	AFT	292324.4	6431426	Schedule 11 Salvage Collection of Isolated Artefacts (Pg 37 ACHMP)
445	37-2-3351	Total	MTP-772	AFT	292295	6431382	Schedule 11 Salvage Collection of Isolated Artefacts (Pg 37 ACHMP)
446	37-2-3352	Total	MTP-773	AFT	292302.9	6431323	Schedule 11 Salvage Collection of Isolated Artefacts (Pg 37 ACHMP)
447	37-2-3353	Total	MTP-774	AFT	292285.2	6431295	Schedule 11 Salvage Collection of Isolated Artefacts (Pg 37 ACHMP)
448	37-2-3354	Total	MTP-775	AFT	292275.5	6431260	Schedule 10 Controlled Collection of Artefact Scatters (Pg 36 ACHMP)
449	37-2-3355	Total	MTP-776	AFT	292306.5	6431261	Schedule 11 Salvage Collection of Isolated Artefacts (Pg 37 ACHMP)
450	37-2-3356	Total	MTP-777	AFT	292338.9	6431219	Schedule 11 Salvage Collection of Isolated Artefacts (Pg 37 ACHMP)
451	37-2-3357	Total	MTP-778	AFT	292274.7	6431224	Schedule 11 Salvage Collection of Isolated Artefacts (Pg 37 ACHMP)
452	37-2-3358	Total	MTP-779	AFT	292289.4	6431181	Schedule 11 Salvage Collection of Isolated Artefacts (Pg 37 ACHMP)
453	37-2-3359	Total	MTP-780	AFT	292262.7	6431067	Schedule 11 Salvage Collection of Isolated Artefacts (Pg 37 ACHMP)
454	37-2-3360	Total	MTP-781	TRE	292129.4	6431011	Schedule 6 Scarred Tree Removal and Relocation (Pg 32 ACHMP) - ACHMP Schedule 5 Scarred Trees Verification completed 6/11/2007
455	37-2-3361	Total	MTP-782	AFT	292217	6431230	Schedule 11 Salvage Collection of Isolated Artefacts (Pg 37 ACHMP)
456	37-2-3362	Total	MTP-783	AFT	292195.8	6431331	Schedule 10 Controlled Collection of Artefact Scatters (Pg 36 ACHMP)
457	37-2-3363	Total	MTP-784	AFT	292516.6	6431306	Schedule 11 Salvage Collection of Isolated Artefacts (Pg 37 ACHMP)
458	37-2-3364	Total	MTP-785	AFT	292535.7	6431455	Schedule 11 Salvage Collection of Isolated Artefacts (Pg 37 ACHMP)
459	37-2-3365	Total	MTP-786	AFT	292488.1	6431450	Schedule 11 Salvage Collection of Isolated Artefacts (Pg 37 ACHMP)
460	37-2-3366	Total	MTP-787	AFT	292552.2	6431489	Schedule 11 Salvage Collection of Isolated Artefacts (Pg 37 ACHMP)
461	37-2-3367	Total	MTP-788	AFT	292624	6431929	Schedule 11 Salvage Collection of Isolated Artefacts (Pg 37 ACHMP)
462	37-2-3368	Total	MTP-789	AFT	292611.3	6431994	Schedule 11 Salvage Collection of Isolated Artefacts (Pg 37 ACHMP)

Aboriginal Heritage Impact Permit

Section 90 of the National Parks and Wildlife Act 1974



Office of
Environment
& Heritage

#	AHIMS Site ID	Nature of Impact	Site Name	Site Type	Easting (GDA)	Northing (GDA)	Site Management
463	37-2-3369	Total	MTP-790	AFT	292503	6431858	Schedule 11 Salvage Collection of Isolated Artefacts (Pg 37 ACHMP)
464	37-2-3370	Total	MTP-791	AFT	296690.7	6428750	Schedule 11 Salvage Collection of Isolated Artefacts (Pg 37 ACHMP)
465	37-2-3371	Total	MTP-793	AFT	292684.2	6431368	Schedule 11 Salvage Collection of Isolated Artefacts (Pg 37 ACHMP)
466	37-2-3372	Total	MTP-794	AFT	292745.2	6431383	Schedule 11 Salvage Collection of Isolated Artefacts (Pg 37 ACHMP)
467	37-2-3373	Total	MTP-795	AFT	292768.1	6431705	Schedule 11 Salvage Collection of Isolated Artefacts (Pg 37 ACHMP)
468	37-2-3374	Total	MTP-796	AFT	292780.5	6431748	Schedule 11 Salvage Collection of Isolated Artefacts (Pg 37 ACHMP)
469	37-2-3375	Total	MTP-797	AFT	292576.1	6431517	Schedule 11 Salvage Collection of Isolated Artefacts (Pg 37 ACHMP)
470	37-2-3376	Total	MTP-798	AFT	292615.6	6431511	Schedule 11 Salvage Collection of Isolated Artefacts (Pg 37 ACHMP)
471	37-2-3377	Total	MTP-799	AFT	292640	6431423	Schedule 11 Salvage Collection of Isolated Artefacts (Pg 37 ACHMP)
472	37-2-3378	Total	MTP-800	AFT	292655	6431393	Schedule 11 Salvage Collection of Isolated Artefacts (Pg 37 ACHMP)
473	37-2-3379	Total	MTP-801	AFT	292608.4	6431390	Schedule 11 Salvage Collection of Isolated Artefacts (Pg 37 ACHMP)
474	37-2-3380	Total	MTP-802	AFT	292572.6	6431317	Schedule 11 Salvage Collection of Isolated Artefacts (Pg 37 ACHMP)
475	37-2-3381	Total	MTP-803	AFT	292602.2	6431307	Schedule 11 Salvage Collection of Isolated Artefacts (Pg 37 ACHMP)
476	37-2-3382	Total	MTP-804	AFT	292578.8	6431281	Schedule 11 Salvage Collection of Isolated Artefacts (Pg 37 ACHMP)
477	37-2-3383	Total	MTP-805	AFT	292590.7	6431158	Schedule 11 Salvage Collection of Isolated Artefacts (Pg 37 ACHMP)
478	37-2-3384	Total	MTP-806	AFT	292544.5	6430943	Schedule 11 Salvage Collection of Isolated Artefacts (Pg 37 ACHMP)
479	37-2-3385	Total	MTP-807	AFT	292631.1	6430828	Schedule 11 Salvage Collection of Isolated Artefacts (Pg 37 ACHMP)
480	37-2-3386	Total	MTP-808	AFT	292638.5	6430862	Schedule 11 Salvage Collection of Isolated Artefacts (Pg 37 ACHMP)
481	37-2-3387	Total	MTP-809	AFT	292674.7	6430985	Schedule 11 Salvage Collection of Isolated Artefacts (Pg 37 ACHMP)
482	37-2-3388	Total	MTP-810	AFT	292836.6	6430989	Schedule 11 Salvage Collection of Isolated Artefacts (Pg 37 ACHMP)
483	37-2-3389	Total	MTP-811	AFT	292895.2	6431226	Schedule 11 Salvage Collection of Isolated Artefacts (Pg 37 ACHMP)
484	37-2-3390	Total	MTP-812	AFT	292865.8	6431299	Schedule 11 Salvage Collection of Isolated Artefacts (Pg 37 ACHMP)
485	37-2-3391	Total	MTP-813	AFT	293018.7	6431840	Schedule 11 Salvage Collection of Isolated Artefacts (Pg 37 ACHMP)
486	37-2-3392	Total	MTP-814	AFT	293003.6	6431862	Schedule 11 Salvage Collection of Isolated Artefacts (Pg 37 ACHMP)
487	37-2-3393	Total	MTP-815	AFT	292977.4	6431911	Schedule 11 Salvage Collection of Isolated Artefacts (Pg 37 ACHMP)
488	37-2-3394	Total	MTP-816	AFT	292953.6	6431936	Schedule 11 Salvage Collection of Isolated Artefacts (Pg 37 ACHMP)
489	37-2-3395	Total	MTP-817	AFT	292872.1	6431814	Schedule 11 Salvage Collection of Isolated Artefacts (Pg 37 ACHMP)
490	37-2-3396	Total	MTP-818	AFT	292872.9	6431544	Schedule 11 Salvage Collection of Isolated Artefacts (Pg 37 ACHMP)

Aboriginal Heritage Impact Permit

Section 90 of the National Parks and Wildlife Act 1974

**Office of
Environment
& Heritage**

#	AHIMS Site ID	Nature of Impact	Site Name	Site Type	Easting (GDA)	Northing (GDA)	Site Management
491	37-2-3397	Total	MTP-819	AFT	292994	6430760	Schedule 11 Salvage Collection of Isolated Artefacts (Pg 37 ACHMP)
492	37-2-3398	Total	MTP-820	AFT	293018.4	6430778	Schedule 11 Salvage Collection of Isolated Artefacts (Pg 37 ACHMP)
493	37-2-3399	Total	MTP-821	AFT	292977.1	6430817	Schedule 11 Salvage Collection of Isolated Artefacts (Pg 37 ACHMP)
494	37-2-3400	Total	MTP-822	AFT	293058.3	6430827	Schedule 11 Salvage Collection of Isolated Artefacts (Pg 37 ACHMP)
495	37-2-3401	Total	MTP-823	AFT	293074.4	6431069	Schedule 11 Salvage Collection of Isolated Artefacts (Pg 37 ACHMP)
496	37-2-3402	Total	MTP-824	AFT	293106.8	6431070	Schedule 11 Salvage Collection of Isolated Artefacts (Pg 37 ACHMP)
497	37-2-3403	Total	MTP-825	TRE	293120	6431151	Schedule 6 Scarred Tree Removal and Relocation (Pg 32 ACHMP) - ACHMP Schedule 5 Scarred Trees Verification completed 6/11/2007
498	37-2-3404	Total	MTP-826	AFT	293108.6	6431272	Schedule 11 Salvage Collection of Isolated Artefacts (Pg 37 ACHMP)
499	37-2-3405	Total	MTP-827	AFT	293113	6431742	Schedule 11 Salvage Collection of Isolated Artefacts (Pg 37 ACHMP)
500	37-2-3406	Total	MTP-828	AFT	293179.1	6431762	Schedule 11 Salvage Collection of Isolated Artefacts (Pg 37 ACHMP)
501	37-2-3407	Total	MTP-829	AFT	293125.3	6431796	Schedule 11 Salvage Collection of Isolated Artefacts (Pg 37 ACHMP)
502	37-2-3408	Total	MTP-830	AFT	293141.2	6431827	Schedule 11 Salvage Collection of Isolated Artefacts (Pg 37 ACHMP)
503	37-2-3409	Total	MTP-831	AFT	293190.1	6431866	Schedule 11 Salvage Collection of Isolated Artefacts (Pg 37 ACHMP)
504	37-2-3410	Total	MTP-832	AFT	293057.1	6431824	Schedule 11 Salvage Collection of Isolated Artefacts (Pg 37 ACHMP)
505	37-2-3411	Total	MTP-833	AFT	292974.1	6431262	Schedule 11 Salvage Collection of Isolated Artefacts (Pg 37 ACHMP)
506	37-2-3412	Total	MTP-834	AFT	292903.2	6430851	Schedule 11 Salvage Collection of Isolated Artefacts (Pg 37 ACHMP)
507	37-2-3413	Total	MTP-835	AFT	292895.6	6430796	Schedule 11 Salvage Collection of Isolated Artefacts (Pg 37 ACHMP)
508	37-2-3414	Total	MTP-836	AFT	292950.7	6430741	Schedule 11 Salvage Collection of Isolated Artefacts (Pg 37 ACHMP)
509	37-2-3415	Total	MTP-837	AFT	293156.9	6431023	Schedule 11 Salvage Collection of Isolated Artefacts (Pg 37 ACHMP)
510	37-2-3416	Total	MTP-838	AFT	293158.3	6431091	Schedule 11 Salvage Collection of Isolated Artefacts (Pg 37 ACHMP)
511	37-2-3417	Total	MTP-839	AFT	293181.4	6431206	Schedule 11 Salvage Collection of Isolated Artefacts (Pg 37 ACHMP)
512	37-2-3418	Total	MTP-840	AFT	293178.7	6431276	Schedule 11 Salvage Collection of Isolated Artefacts (Pg 37 ACHMP)
513	37-2-3419	Total	MTP-841	AFT	293356	6431856	Schedule 11 Salvage Collection of Isolated Artefacts (Pg 37 ACHMP)
514	37-2-3420	Total	MTP-842	AFT	293305.3	6431241	Schedule 11 Salvage Collection of Isolated Artefacts (Pg 37 ACHMP)
515	37-2-3421	Total	MTP-843	AFT	293299.5	6431205	Schedule 11 Salvage Collection of Isolated Artefacts (Pg 37 ACHMP)
516	37-2-3422	Total	MTP-844	AFT	293220.6	6430831	Schedule 11 Salvage Collection of Isolated Artefacts (Pg 37 ACHMP)
517	37-2-3423	Total	MTP-845	AFT	293311.6	6430876	Schedule 11 Salvage Collection of Isolated Artefacts (Pg 37 ACHMP)
518	37-2-3424	Total	MTP-846	AFT	293307.1	6430935	Schedule 11 Salvage Collection of Isolated Artefacts (Pg 37 ACHMP)

Aboriginal Heritage Impact Permit

Section 90 of the National Parks and Wildlife Act 1974



Office of
Environment
& Heritage

#	AHIMS Site ID	Nature of Impact	Site Name	Site Type	Easting (GDA)	Northing (GDA)	Site Management
519	37-2-3425	Total	MTP-847	AFT	293357.9	6431058	Schedule 11 Salvage Collection of Isolated Artefacts (Pg 37 ACHMP)
520	37-2-3426	Total	MTP-848	AFT	293325.9	6431114	Schedule 11 Salvage Collection of Isolated Artefacts (Pg 37 ACHMP)
521	37-2-3427	Total	MTP-849	AFT	293370.4	6431174	Schedule 11 Salvage Collection of Isolated Artefacts (Pg 37 ACHMP)
522	37-2-3428	Total	MTP-850	AFT	293375.4	6431182	Schedule 11 Salvage Collection of Isolated Artefacts (Pg 37 ACHMP)
523	37-2-3429	Total	MTP-851	AFT	293328.2	6431200	Schedule 11 Salvage Collection of Isolated Artefacts (Pg 37 ACHMP)
524	37-2-3430	Total	MTP-852	AFT	293396.7	6431207	Schedule 11 Salvage Collection of Isolated Artefacts (Pg 37 ACHMP)
525	37-2-3431	Total	MTP-853	AFT	293369.2	6431243	Schedule 11 Salvage Collection of Isolated Artefacts (Pg 37 ACHMP)
526	37-2-3432	Total	MTP-854	AFT	293424.5	6431643	Schedule 11 Salvage Collection of Isolated Artefacts (Pg 37 ACHMP)
527	37-2-3433	Total	MTP-855	AFT	293456.5	6431858	Schedule 11 Salvage Collection of Isolated Artefacts (Pg 37 ACHMP)
528	37-2-3434	Total	MTP-856	AFT	293527.6	6431782	Schedule 11 Salvage Collection of Isolated Artefacts (Pg 37 ACHMP)
529	37-2-3436	Total	MTP-858	AFT	293302.2	6430786	Schedule 11 Salvage Collection of Isolated Artefacts (Pg 37 ACHMP)
530	37-2-3437	Total	MTP-859	AFT	293490.2	6430860	Schedule 11 Salvage Collection of Isolated Artefacts (Pg 37 ACHMP)
531	37-2-3438	Total	MTP-860	AFT	293525.3	6431055	Schedule 11 Salvage Collection of Isolated Artefacts (Pg 37 ACHMP)
532	37-2-3439	Total	MTP-861	AFT	293582.4	6431182	Schedule 11 Salvage Collection of Isolated Artefacts (Pg 37 ACHMP)
533	37-2-3440	Total	MTP-862	AFT	293573.4	6431318	Schedule 11 Salvage Collection of Isolated Artefacts (Pg 37 ACHMP)
534	37-2-3441	Total	MTP-863	AFT	293664.7	6431631	Schedule 11 Salvage Collection of Isolated Artefacts (Pg 37 ACHMP)
535	37-2-3442	Total	MTP-864	AFT	293652.6	6431314	Schedule 11 Salvage Collection of Isolated Artefacts (Pg 37 ACHMP)
536	37-2-3443	Total	MTP-865	AFT	293700.2	6431297	Schedule 11 Salvage Collection of Isolated Artefacts (Pg 37 ACHMP)
537	37-2-3444	Total	MTP-866	AFT	293589.7	6431155	Schedule 11 Salvage Collection of Isolated Artefacts (Pg 37 ACHMP)
538	37-2-3445	Total	MTP-867	AFT	293577.6	6430980	Schedule 11 Salvage Collection of Isolated Artefacts (Pg 37 ACHMP)
539	37-2-3446	Total	MTP-868	AFT	293569.3	6430926	Schedule 11 Salvage Collection of Isolated Artefacts (Pg 37 ACHMP)
540	37-2-3447	Total	MTP-869	AFT	293801.8	6431540	Schedule 11 Salvage Collection of Isolated Artefacts (Pg 37 ACHMP)
541	37-2-3448	Total	MTP-870	AFT	293621.2	6431943	Schedule 11 Salvage Collection of Isolated Artefacts (Pg 37 ACHMP)
542	37-2-3449	Total	MTP-871	AFT	293625.1	6431973	Schedule 11 Salvage Collection of Isolated Artefacts (Pg 37 ACHMP)
543	37-2-3450	Total	MTP-872	AFT	293563.3	6432012	Schedule 11 Salvage Collection of Isolated Artefacts (Pg 37 ACHMP)
544	37-2-3451	Total	MTP-873	AFT	293276	6432050	Schedule 11 Salvage Collection of Isolated Artefacts (Pg 37 ACHMP)
545	37-2-3452	Total	MTP-874	AFT	292869.9	6432069	Schedule 11 Salvage Collection of Isolated Artefacts (Pg 37 ACHMP)
546	37-2-3453	Total	MTP-875	AFT	292783.2	6432073	Schedule 11 Salvage Collection of Isolated Artefacts (Pg 37 ACHMP)
547	37-2-3454	Total	MTP-876	AFT	292743.2	6432122	Schedule 11 Salvage Collection of Isolated Artefacts (Pg 37 ACHMP)
548	37-2-3455	Total	MTP-877	AFT	292747.5	6432026	Schedule 11 Salvage Collection of Isolated Artefacts (Pg 37 ACHMP)

Aboriginal Heritage Impact Permit

Section 90 of the National Parks and Wildlife Act 1974

**Office of
Environment
& Heritage**

#	AHIMS Site ID	Nature of Impact	Site Name	Site Type	Easting (GDA)	Northing (GDA)	Site Management
549	37-2-3466	Total	MTP-888	AFT	296754.1	6429043	Schedule 11 Salvage Collection of Isolated Artefacts (Pg 37 ACHMP)
550	37-2-3467	Total	MTP-889	AFT	296709.7	6429072	Schedule 11 Salvage Collection of Isolated Artefacts (Pg 37 ACHMP)
551	37-2-3476	Total	MTP-898	AFT	296468.6	6428986	Schedule 11 Salvage Collection of Isolated Artefacts (Pg 37 ACHMP)
552	37-2-3477	Total	MTP-899	AFT	296552.2	6428945	Schedule 11 Salvage Collection of Isolated Artefacts (Pg 37 ACHMP)
553	37-2-3481	Total	MTP-903	AFT	296889.7	6429268	Schedule 11 Salvage Collection of Isolated Artefacts (Pg 37 ACHMP)
554	37-2-3482	Total	MTP-904	AFT	297221.9	6429424	Schedule 11 Salvage Collection of Isolated Artefacts (Pg 37 ACHMP)
555	37-2-3483	Total	MTP-905	AFT	297310.6	6429363	Schedule 11 Salvage Collection of Isolated Artefacts (Pg 37 ACHMP)
556	37-2-3484	Total	MTP-906	AFT	297447	6429247	Schedule 11 Salvage Collection of Isolated Artefacts (Pg 37 ACHMP)
557	37-2-3485	Total	MTP-907	AFT	297572.8	6429096	Schedule 11 Salvage Collection of Isolated Artefacts (Pg 37 ACHMP)
558	37-2-3486	Total	MTP-908	AFT	297471.2	6429115	Schedule 11 Salvage Collection of Isolated Artefacts (Pg 37 ACHMP)
559	37-2-3487	Total	MTP-909	AFT	297430.3	6429014	Schedule 11 Salvage Collection of Isolated Artefacts (Pg 37 ACHMP)
560	37-2-3488	Total	MTP-910	AFT	297431.7	6429028	Schedule 11 Salvage Collection of Isolated Artefacts (Pg 37 ACHMP)
561	37-2-3489	Total	MTP-911	AFT	297488.1	6429030	Schedule 11 Salvage Collection of Isolated Artefacts (Pg 37 ACHMP)
562	37-2-3490	Total	MTP-912	AFT	297350.9	6428946	Schedule 11 Salvage Collection of Isolated Artefacts (Pg 37 ACHMP)
563	37-2-3491	Total	MTP-913	AFT	297393.8	6428808	Schedule 11 Salvage Collection of Isolated Artefacts (Pg 37 ACHMP)
564	37-2-3492	Total	MTP-914	AFT	297358.3	6428682	Schedule 11 Salvage Collection of Isolated Artefacts (Pg 37 ACHMP)
565	37-2-3493	Total	MTP-915	AFT	297742	6428751	Schedule 10 Controlled Collection of Artefact Scatters (Pg 36 ACHMP)
566	37-2-3494	Total	MTP-916	AFT	297728	6428825	Schedule 11 Salvage Collection of Isolated Artefacts (Pg 37 ACHMP)
567	37-2-3501	Total	MTP-923	AFT	291766.7	6430611	Schedule 11 Salvage Collection of Isolated Artefacts (Pg 37 ACHMP)
568	37-2-3534	Total	MTP-956	AFT	293654.5	6427070	Schedule 11 Salvage Collection of Isolated Artefacts (Pg 37 ACHMP)
569	37-2-3535	Total	MTP-957	AFT	293606.3	6427166	Schedule 11 Salvage Collection of Isolated Artefacts (Pg 37 ACHMP)
570	37-2-3536	Total	MTP-958	AFT	293616	6426854	Schedule 11 Salvage Collection of Isolated Artefacts (Pg 37 ACHMP)
571	37-2-3537	Total	MTP-959	AFT	293640.7	6426641	Schedule 11 Salvage Collection of Isolated Artefacts (Pg 37 ACHMP)
572	37-2-3538	Total	MTP-960	AFT	293707.4	6426546	Schedule 11 Salvage Collection of Isolated Artefacts (Pg 37 ACHMP)
573	37-2-3539	Total	MTP-961	AFT	293663.2	6426676	Schedule 11 Salvage Collection of Isolated Artefacts (Pg 37 ACHMP)
574	37-2-3540	Total	MTP-962	AFT	293657	6426687	Schedule 11 Salvage Collection of Isolated Artefacts (Pg 37 ACHMP)
575	37-2-3541	Total	MTP-963	AFT	293696	6426754	Schedule 11 Salvage Collection of Isolated Artefacts (Pg 37 ACHMP)
576	37-2-3542	Total	MTP-964	AFT	293653.4	6426850	Schedule 11 Salvage Collection of Isolated Artefacts (Pg 37 ACHMP)
577	37-2-3543	Total	MTP-965	AFT	293674.5	6426885	Schedule 11 Salvage Collection of Isolated Artefacts (Pg 37 ACHMP)
578	37-2-3544	Total	MTP-966	AFT	293650	6426907	Schedule 11 Salvage Collection of Isolated Artefacts (Pg 37 ACHMP)

Aboriginal Heritage Impact Permit

Section 90 of the National Parks and Wildlife Act 1974



Office of
Environment
& Heritage

#	AHIMS Site ID	Nature of Impact	Site Name	Site Type	Easting (GDA)	Northing (GDA)	Site Management
579	37-2-3545	Total	MTP-967	AFT	293574.4	6426250	Schedule 11 Salvage Collection of Isolated Artefacts (Pg 37 ACHMP)
580	37-2-3546	Total	MTP-968	AFT	293354.5	6426073	Schedule 11 Salvage Collection of Isolated Artefacts (Pg 37 ACHMP)
581	37-2-3547	Total	MTP-969	AFT	293221.5	6425907	Schedule 11 Salvage Collection of Isolated Artefacts (Pg 37 ACHMP)
582	37-2-3548	Total	MTP-970	AFT	293181.7	6425886	Schedule 11 Salvage Collection of Isolated Artefacts (Pg 37 ACHMP)
583	37-2-3549	Total	MTP-971	AFT	293105.1	6425932	Schedule 11 Salvage Collection of Isolated Artefacts (Pg 37 ACHMP)
584	37-2-3550	Total	MTP-972	AFT	293183.2	6425961	Schedule 11 Salvage Collection of Isolated Artefacts (Pg 37 ACHMP)
585	37-2-3551	Total	MTP-973	AFT	293333.5	6426058	Schedule 11 Salvage Collection of Isolated Artefacts (Pg 37 ACHMP)
586	37-2-3552	Total	MTP-974	AFT	293349	6426079	Schedule 11 Salvage Collection of Isolated Artefacts (Pg 37 ACHMP)
587	37-2-3553	Total	MTP-975	AFT	299338.1	6430775	Schedule 11 Salvage Collection of Isolated Artefacts (Pg 37 ACHMP)
588	37-2-3554	Total	MTP-976	AFT	299388.5	6430761	Schedule 11 Salvage Collection of Isolated Artefacts (Pg 37 ACHMP)
589	37-2-3555	Total	MTP-977	AFT	299275.4	6430672	Schedule 11 Salvage Collection of Isolated Artefacts (Pg 37 ACHMP)
590	37-2-3556	Total	MTP-978	AFT	299285.4	6430535	Schedule 11 Salvage Collection of Isolated Artefacts (Pg 37 ACHMP)
591	37-2-3558	Total	MTP-980	AFT	299262.7	6430406	Schedule 11 Salvage Collection of Isolated Artefacts (Pg 37 ACHMP)
592	37-2-3559	Total	MTP-981	AFT	291867.3	6431517	Schedule 11 Salvage Collection of Isolated Artefacts (Pg 37 ACHMP)
593	37-2-3560	Total	MTP-982	AFT	291818	6431495	Schedule 11 Salvage Collection of Isolated Artefacts (Pg 37 ACHMP)
594	37-2-3561	Total	MTP-983	AFT	291714.2	6431525	Schedule 11 Salvage Collection of Isolated Artefacts (Pg 37 ACHMP)
595	37-2-3562	Total	MTP-984	AFT	291545.9	6431545	Schedule 11 Salvage Collection of Isolated Artefacts (Pg 37 ACHMP)
596	37-2-3563	Total	MTP-985	AFT	291527.7	6431568	Schedule 11 Salvage Collection of Isolated Artefacts (Pg 37 ACHMP)
597	37-2-3586	Total	MTP-1008	AFT	291657.7	6431641	Schedule 11 Salvage Collection of Isolated Artefacts (Pg 37 ACHMP)
598	37-2-3587	Total	MTP-1009	AFT	291743.8	6431566	Schedule 11 Salvage Collection of Isolated Artefacts (Pg 37 ACHMP)
599	37-2-3588	Total	MTP-1010	AFT	291811	6431568	Schedule 11 Salvage Collection of Isolated Artefacts (Pg 37 ACHMP)
600	37-2-3589	Total	MTP-1011	AFT	291845.1	6431578	Schedule 11 Salvage Collection of Isolated Artefacts (Pg 37 ACHMP)
601	37-2-3590	Total	MTP-1012	AFT	291900.7	6431184	Schedule 10 Controlled Collection of Artefact Scatters (Pg 36 ACHMP)
602	37-2-3591	Total	MTP-1013	AFT	291852.8	6431185	Schedule 11 Salvage Collection of Isolated Artefacts (Pg 37 ACHMP)
603	37-2-3592	Total	MTP-1014	AFT	291840.2	6431172	Schedule 11 Salvage Collection of Isolated Artefacts (Pg 37 ACHMP)
604	37-2-3593	Total	MTP-1015	AFT	291817.1	6431189	Schedule 11 Salvage Collection of Isolated Artefacts (Pg 37 ACHMP)
605	37-2-3594	Total	MTP-1016	AFT	291781.6	6431207	Schedule 10 Controlled Collection of Artefact Scatters (Pg 36 ACHMP)
606	37-2-3595	Total	MTP-1017	AFT	291736.5	6431202	Schedule 11 Salvage Collection of Isolated Artefacts (Pg 37 ACHMP)
607	37-2-3596	Total	MTP-1018	AFT	291675.4	6431237	Schedule 11 Salvage Collection of Isolated Artefacts (Pg 37 ACHMP)
608	37-2-3597	Total	MTP-1019	AFT	291534	6431194	Schedule 10 Controlled Collection of Artefact Scatters (Pg 36 ACHMP)

Aboriginal Heritage Impact Permit

Section 90 of the National Parks and Wildlife Act 1974


**Office of
Environment
& Heritage**

#	AHIMS Site ID	Nature of Impact	Site Name	Site Type	Easting (GDA)	Northing (GDA)	Site Management
609	37-2-3598	Total	MTP-1020	AFT	291404.9	6431211	Schedule 11 Salvage Collection of Isolated Artefacts (Pg 37 ACHMP)
610	37-2-3599	Total	MTP-1021	AFT	291377.1	6431229	Schedule 11 Salvage Collection of Isolated Artefacts (Pg 37 ACHMP)
611	37-2-3600	Total	MTP-1022	AFT	291321.3	6431309	Schedule 11 Salvage Collection of Isolated Artefacts (Pg 37 ACHMP)
612	37-2-3601	Total	MTP-1023	AFT	291335.4	6431202	Schedule 11 Salvage Collection of Isolated Artefacts (Pg 37 ACHMP)
613	37-2-3602	Total	MTP-1024	AFT	291139.2	6431223	Schedule 11 Salvage Collection of Isolated Artefacts (Pg 37 ACHMP)
614	37-2-3603	Total	MTP-1025	AFT	291265.8	6431191	Schedule 11 Salvage Collection of Isolated Artefacts (Pg 37 ACHMP)
615	37-2-3604	Total	MTP-1026	AFT	291311.4	6431187	Schedule 11 Salvage Collection of Isolated Artefacts (Pg 37 ACHMP)
616	37-2-3605	Total	MTP-1027	AFT	291436.1	6431173	Schedule 11 Salvage Collection of Isolated Artefacts (Pg 37 ACHMP)
617	37-2-3606	Total	MTP-1028	AFT	291586.9	6431125	Schedule 11 Salvage Collection of Isolated Artefacts (Pg 37 ACHMP)
618	37-2-3607	Total	MTP-1029	AFT	291607.9	6431148	Schedule 11 Salvage Collection of Isolated Artefacts (Pg 37 ACHMP)
619	37-2-3608	Total	MTP-1030	AFT	291641.6	6431153	Schedule 10 Controlled Collection of Artefact Scatters (Pg 36 ACHMP)
620	37-2-3609	Total	MTP-1031	AFT	291635.6	6431105	Schedule 11 Salvage Collection of Isolated Artefacts (Pg 37 ACHMP)
621	37-2-3610	Total	MTP-1032	AFT	291699	6431159	Schedule 11 Salvage Collection of Isolated Artefacts (Pg 37 ACHMP)
622	37-2-3611	Total	MTP-1033	AFT	291738.2	6431154	Schedule 11 Salvage Collection of Isolated Artefacts (Pg 37 ACHMP)
623	37-2-3612	Total	MTP-1034	AFT	291741.4	6431112	Schedule 11 Salvage Collection of Isolated Artefacts (Pg 37 ACHMP)
624	37-2-3613	Total	MTP-1035	AFT	291784.4	6431148	Schedule 11 Salvage Collection of Isolated Artefacts (Pg 37 ACHMP)
625	37-2-3614	Total	MTP-1036	AFT	291894.9	6431093	Schedule 11 Salvage Collection of Isolated Artefacts (Pg 37 ACHMP)
626	37-2-3615	Total	MTP-1037	AFT	291921.7	6431111	Schedule 11 Salvage Collection of Isolated Artefacts (Pg 37 ACHMP)
627	37-2-3616	Total	MTP-1038	AFT	291908.4	6431245	Schedule 11 Salvage Collection of Isolated Artefacts (Pg 37 ACHMP)
628	37-2-3617	Total	MTP-1039	AFT	291904.5	6431372	Schedule 11 Salvage Collection of Isolated Artefacts (Pg 37 ACHMP)
629	37-2-3618	Total	MTP-1040	AFT	291876.5	6431351	Schedule 11 Salvage Collection of Isolated Artefacts (Pg 37 ACHMP)
630	37-2-3619	Total	MTP-1041	AFT	291857.1	6431349	Schedule 11 Salvage Collection of Isolated Artefacts (Pg 37 ACHMP)
631	37-2-3620	Total	MTP-1042	AFT	291827.5	6431355	Schedule 11 Salvage Collection of Isolated Artefacts (Pg 37 ACHMP)
632	37-2-3624	Total	MTP-1046	AFT	291144.6	6431382	Schedule 11 Salvage Collection of Isolated Artefacts (Pg 37 ACHMP)
633	37-2-3625	Total	MTP-1047	AFT	291583.6	6431327	Schedule 11 Salvage Collection of Isolated Artefacts (Pg 37 ACHMP)
634	37-2-3626	Total	MTP-1048	AFT	291570.5	6431297	Schedule 11 Salvage Collection of Isolated Artefacts (Pg 37 ACHMP)
635	37-2-3627	Total	MTP-1049	AFT	291647.2	6431300	Schedule 11 Salvage Collection of Isolated Artefacts (Pg 37 ACHMP)
636	37-2-3628	Total	MTP-1050	AFT	291665.8	6431302	Schedule 11 Salvage Collection of Isolated Artefacts (Pg 37 ACHMP)
637	37-2-3629	Total	MTP-1051	AFT	291711.3	6431305	Schedule 11 Salvage Collection of Isolated Artefacts (Pg 37 ACHMP)
638	37-2-3630	Total	MTP-1052	AFT	291738.5	6431342	Schedule 11 Salvage Collection of Isolated Artefacts (Pg 37 ACHMP)

Aboriginal Heritage Impact Permit

Section 90 of the National Parks and Wildlife Act 1974

**Office of
Environment
& Heritage**

#	AHIMS Site ID	Nature of Impact	Site Name	Site Type	Easting (GDA)	Northing (GDA)	Site Management
639	37-2-3631	Total	MTP-1053	AFT	291784.6	6431289	Schedule 11 Salvage Collection of Isolated Artefacts (Pg 37 ACHMP)
640	37-2-3632	Total	MTP-1054	AFT	291813.3	6431294	Schedule 11 Salvage Collection of Isolated Artefacts (Pg 37 ACHMP)
641	37-2-3633	Total	MTP-1055	AFT	291832	6431316	Schedule 11 Salvage Collection of Isolated Artefacts (Pg 37 ACHMP)
642	37-2-3634	Total	MTP-1056	AFT	291850.8	6430790	Schedule 11 Salvage Collection of Isolated Artefacts (Pg 37 ACHMP)
643	37-2-3635	Total	MTP-1057	AFT	291845.9	6430837	Schedule 11 Salvage Collection of Isolated Artefacts (Pg 37 ACHMP)
644	37-2-3636	Total	MTP-1058	AFT	291816.2	6430820	Schedule 11 Salvage Collection of Isolated Artefacts (Pg 37 ACHMP)
645	37-2-3637	Total	MTP-1059	AFT	291823.3	6430840	Schedule 11 Salvage Collection of Isolated Artefacts (Pg 37 ACHMP)
646	37-2-3638	Total	MTP-1060	AFT	291769.2	6430833	Schedule 11 Salvage Collection of Isolated Artefacts (Pg 37 ACHMP)
647	37-2-3639	Total	MTP-1061	AFT	291673	6430849	Schedule 11 Salvage Collection of Isolated Artefacts (Pg 37 ACHMP)
648	37-2-3640	Total	MTP-1062	AFT	291638.6	6430828	Schedule 11 Salvage Collection of Isolated Artefacts (Pg 37 ACHMP)
649	37-2-3641	Total	MTP-1063	AFT	291623.8	6430838	Schedule 11 Salvage Collection of Isolated Artefacts (Pg 37 ACHMP)
650	37-2-3642	Total	MTP-1064	AFT	291537.2	6430824	Schedule 11 Salvage Collection of Isolated Artefacts (Pg 37 ACHMP)
651	37-2-3643	Total	MTP-1065	AFT	291513.9	6430898	Schedule 10 Controlled Collection of Artefact Scatters (Pg 36 ACHMP)
652	37-2-3644	Total	MTP-1066	AFT	291460.2	6430893	Schedule 11 Salvage Collection of Isolated Artefacts (Pg 37 ACHMP)
653	37-2-3645	Total	MTP-1067	AFT	291314.4	6430881	Schedule 11 Salvage Collection of Isolated Artefacts (Pg 37 ACHMP)
654	37-2-3646	Total	MTP-1068	AFT	291181	6430924	Schedule 11 Salvage Collection of Isolated Artefacts (Pg 37 ACHMP)
655	37-2-3647	Total	MTP-1069	AFT	291165.5	6430929	Schedule 11 Salvage Collection of Isolated Artefacts (Pg 37 ACHMP)
656	37-2-3650	Total	MTP-1072	AFT	291678.5	6430759	Schedule 11 Salvage Collection of Isolated Artefacts (Pg 37 ACHMP)
657	37-2-3651	Total	MTP-1073	AFT	291831.1	6430953	Schedule 11 Salvage Collection of Isolated Artefacts (Pg 37 ACHMP)
658	37-2-3652	Total	MTP-1074	AFT	291552.3	6431061	Schedule 11 Salvage Collection of Isolated Artefacts (Pg 37 ACHMP)
659	37-2-3653	Total	MTP-1075	AFT	291528.5	6431055	Schedule 11 Salvage Collection of Isolated Artefacts (Pg 37 ACHMP)
660	37-2-3654	Total	MTP-1076	AFT	291531.1	6431018	Schedule 11 Salvage Collection of Isolated Artefacts (Pg 37 ACHMP)
661	37-2-3655	Total	MTP-1077	AFT	291488.7	6431046	Schedule 11 Salvage Collection of Isolated Artefacts (Pg 37 ACHMP)
662	37-2-3656	Total	MTP-1078	AFT	291206.3	6431114	Schedule 11 Salvage Collection of Isolated Artefacts (Pg 37 ACHMP)
663	37-2-3657	Total	MTP-1079	AFT	291176.9	6431097	Schedule 11 Salvage Collection of Isolated Artefacts (Pg 37 ACHMP)
664	37-2-3658	Total	MTP-1080	AFT	291183.9	6431123	Schedule 10 Controlled Collection of Artefact Scatters (Pg 36 ACHMP)
665	37-2-3659	Total	MTP-1081	AFT	291147.6	6431037	Schedule 11 Salvage Collection of Isolated Artefacts (Pg 37 ACHMP)
666	37-2-3660	Total	MTP-1082	AFT	291485.9	6430954	Schedule 11 Salvage Collection of Isolated Artefacts (Pg 37 ACHMP)
667	37-2-3661	Total	MTP-1083	AFT	291519.1	6430954	Schedule 11 Salvage Collection of Isolated Artefacts (Pg 37 ACHMP)
668	37-2-3662	Total	MTP-1084	AFT	291537.4	6430943	Schedule 11 Salvage Collection of Isolated Artefacts (Pg 37 ACHMP)

Aboriginal Heritage Impact Permit

Section 90 of the National Parks and Wildlife Act 1974

Office of
Environment
& Heritage

#	AHIMS Site ID	Nature of Impact	Site Name	Site Type	Easting (GDA)	Northing (GDA)	Site Management
669	37-2-3663	Total	MTP-1085	AFT	291612.8	6430897	Schedule 11 Salvage Collection of Isolated Artefacts (Pg 37 ACHMP)
670	37-2-3664	Total	MTP-1086	AFT	291607.7	6430924	Schedule 11 Salvage Collection of Isolated Artefacts (Pg 37 ACHMP)
671	37-2-3665	Total	MTP-1087	AFT	291649.8	6430910	Schedule 11 Salvage Collection of Isolated Artefacts (Pg 37 ACHMP)
672	37-2-3669	Total	MTP-1091	AFT	297419.8	6433576	Schedule 11 Salvage Collection of Isolated Artefacts (Pg 37 ACHMP)
673	37-2-3670	Total	MTP-1092	AFT	297291.8	6433219	Schedule 11 Salvage Collection of Isolated Artefacts (Pg 37 ACHMP)
674	37-2-3671	Total	MTP-1093	AFT	297268	6433225	Schedule 11 Salvage Collection of Isolated Artefacts (Pg 37 ACHMP)
675	37-2-3672	Total	MTP-1094	TRE	297264.2	6432895	Schedule 6 Scarred Tree Removal and Relocation (Pg 32 ACHMP) - ACHMP Schedule 5 Scarred Trees Verification completed 25/8/2010
676	37-2-3673	Total	MTP-1095	AFT	297189.5	6433096	Schedule 11 Salvage Collection of Isolated Artefacts (Pg 37 ACHMP)
677	37-2-3674	Total	MTP-1096	AFT	297174.3	6433096	Schedule 11 Salvage Collection of Isolated Artefacts (Pg 37 ACHMP)
678	37-2-3675	Total	MTP-1097	AFT	297207.2	6433207	Schedule 11 Salvage Collection of Isolated Artefacts (Pg 37 ACHMP)
679	37-2-3676	Total	MTP-1098	AFT	297828.1	6433595	Schedule 11 Salvage Collection of Isolated Artefacts (Pg 37 ACHMP)
680	37-2-3677	Total	MTP-1099	AFT	297127	6433726	Schedule 11 Salvage Collection of Isolated Artefacts (Pg 37 ACHMP)
681	37-2-3678	Total	MTP-1100	AFT	297181.4	6434112	Schedule 11 Salvage Collection of Isolated Artefacts (Pg 37 ACHMP)
682	37-2-3679	Total	MTP-1101	AFT	297182	6434172	Schedule 11 Salvage Collection of Isolated Artefacts (Pg 37 ACHMP)
683	37-2-3680	Total	MTP-1102	AFT	297223.6	6434425	Schedule 11 Salvage Collection of Isolated Artefacts (Pg 37 ACHMP)
684	37-2-3681	Total	MTP-1103	AFT	297222.1	6434514	Schedule 11 Salvage Collection of Isolated Artefacts (Pg 37 ACHMP)
685	37-2-3682	Total	MTP-1104	AFT	297554.7	6433941	Schedule 11 Salvage Collection of Isolated Artefacts (Pg 37 ACHMP)
686	37-2-3683	Total	MTP-1105	AFT	297569.6	6433988	Schedule 11 Salvage Collection of Isolated Artefacts (Pg 37 ACHMP)
687	37-2-3684	Total	MTP-1106	AFT	297234.6	6434424	Schedule 11 Salvage Collection of Isolated Artefacts (Pg 37 ACHMP)
688	37-2-3686	Total	MTP-1108	AFT	297156	6434258	Schedule 11 Salvage Collection of Isolated Artefacts (Pg 37 ACHMP)
689	37-2-3696	Total	MTP-1118	AFT	297012.5	6434521	Schedule 11 Salvage Collection of Isolated Artefacts (Pg 37 ACHMP)
690	37-2-3753	Total	MTP-1175	AFT	295883.9	6434214	Schedule 11 Salvage Collection of Isolated Artefacts (Pg 37 ACHMP)
691	37-2-3754	Total	MTP-1176	AFT	295637.5	6434217	Schedule 11 Salvage Collection of Isolated Artefacts (Pg 37 ACHMP)
692	37-2-3755	Total	MTP-1177	AFT	295628.1	6434225	Schedule 11 Salvage Collection of Isolated Artefacts (Pg 37 ACHMP)
693	37-2-3756	Total	MTP-1178	AFT	295620.5	6434214	Schedule 11 Salvage Collection of Isolated Artefacts (Pg 37 ACHMP)
694	37-2-3757	Total	MTP-1179	AFT	295619.3	6434208	Schedule 11 Salvage Collection of Isolated Artefacts (Pg 37 ACHMP)
695	37-2-3758	Total	MTP-1180	AFT	295599.4	6434208	Schedule 11 Salvage Collection of Isolated Artefacts (Pg 37 ACHMP)
696	37-2-3762	Total	MTP-1184	AFT	295402.8	6434168	Schedule 11 Salvage Collection of Isolated Artefacts (Pg 37 ACHMP)

Aboriginal Heritage Impact Permit

Section 90 of the National Parks and Wildlife Act 1974

**Office of
Environment
& Heritage**

#	AHIMS Site ID	Nature of Impact	Site Name	Site Type	Easting (GDA)	Northing (GDA)	Site Management
697	37-2-3763	Total	MTP-1185	AFT	295434.9	6434156	Schedule 11 Salvage Collection of Isolated Artefacts (Pg 37 ACHMP)
698	37-2-3764	Total	MTP-1186	AFT	295443.9	6434165	Schedule 11 Salvage Collection of Isolated Artefacts (Pg 37 ACHMP)
699	37-2-3765	Total	MTP-1187	AFT	295461.9	6434179	Schedule 11 Salvage Collection of Isolated Artefacts (Pg 37 ACHMP)
700	37-2-3766	Total	MTP-1188	AFT	295511.3	6434140	Schedule 11 Salvage Collection of Isolated Artefacts (Pg 37 ACHMP)
701	37-2-3767	Total	MTP-1189	AFT	295559.5	6434134	Schedule 11 Salvage Collection of Isolated Artefacts (Pg 37 ACHMP)
702	37-2-3768	Total	MTP-1190	AFT	295625.7	6434117	Schedule 11 Salvage Collection of Isolated Artefacts (Pg 37 ACHMP)
703	37-2-3769	Total	MTP-1191	AFT	295620.8	6434143	Schedule 11 Salvage Collection of Isolated Artefacts (Pg 37 ACHMP)
704	37-2-3770	Total	MTP-1192	AFT	295640.6	6434142	Schedule 11 Salvage Collection of Isolated Artefacts (Pg 37 ACHMP)
705	37-2-3771	Total	MTP-1193	AFT	295652.9	6434153	Schedule 11 Salvage Collection of Isolated Artefacts (Pg 37 ACHMP)
706	37-2-3772	Total	MTP-1194	AFT	295662.3	6434139	Schedule 11 Salvage Collection of Isolated Artefacts (Pg 37 ACHMP)
707	37-2-3773	Total	MTP-1195	AFT	295669.3	6434136	Schedule 11 Salvage Collection of Isolated Artefacts (Pg 37 ACHMP)
708	37-2-3774	Total	MTP-1196	AFT	295665.8	6434126	Schedule 11 Salvage Collection of Isolated Artefacts (Pg 37 ACHMP)
709	37-2-3775	Total	MTP-1197	AFT	295653.5	6434102	Schedule 11 Salvage Collection of Isolated Artefacts (Pg 37 ACHMP)
710	37-2-3780	Total	MTP-1202	AFT	295961.2	6434283	Schedule 11 Salvage Collection of Isolated Artefacts (Pg 37 ACHMP)
711	37-2-3781	Total	MTP-1203	AFT	295994	6434276	Schedule 11 Salvage Collection of Isolated Artefacts (Pg 37 ACHMP)
712	37-2-3782	Total	MTP-1204	AFT	296138.1	6434302	Schedule 11 Salvage Collection of Isolated Artefacts (Pg 37 ACHMP)
713	37-2-3788	Total	MTP-1210	AFT	296383.1	6434620	Schedule 11 Salvage Collection of Isolated Artefacts (Pg 37 ACHMP)
714	37-2-3793	Total	MTP-1215	AFT; POAD	294056.5	6433762	Schedule 11 Salvage Collection of Isolated Artefacts & Schedule 8 Subsurface Investigation Area (Pgs 37 & 34 ACHMP)
715	37-2-3794	Total	MTP-1216	AFT; POAD	294052.8	6433774	Schedule 11 Salvage Collection of Isolated Artefacts & Schedule 8 Subsurface Investigation Area (Pgs 37 & 34 ACHMP)
716	37-2-3795	Total	MTP-1217	AFT; POAD	294050.2	6433790	Schedule 11 Salvage Collection of Isolated Artefacts & Schedule 8 Subsurface Investigation Area (Pgs 37 & 34 ACHMP)
717	37-2-3796	Total	MTP-1218	AFT; POAD	294037.1	6433846	Schedule 11 Salvage Collection of Isolated Artefacts & Schedule 8 Subsurface Investigation Area (Pgs 37 & 34 ACHMP)
718	37-2-3797	Total	MTP-1219	AFT; POAD	294034.1	6433860	Schedule 11 Salvage Collection of Isolated Artefacts & Schedule 8 Subsurface Investigation Area (Pgs 37 & 34 ACHMP)
719	37-2-3798	Total	MTP-1220	AFT; POAD	294030.2	6433871	Schedule 11 Salvage Collection of Isolated Artefacts & Schedule 8 Subsurface Investigation Area (Pgs 37 & 34 ACHMP)
720	37-2-3799	Total	MTP-1221	AFT; POAD	294026.6	6433887	Schedule 11 Salvage Collection of Isolated Artefacts & Schedule 8 Subsurface Investigation Area (Pgs 37 & 34 ACHMP)

Aboriginal Heritage Impact Permit

Section 90 of the National Parks and Wildlife Act 1974

**Office of
Environment
& Heritage**

#	AHIMS Site ID	Nature of Impact	Site Name	Site Type	Easting (GDA)	Northing (GDA)	Site Management
721	37-2-3800	Total	MTP-1222	AFT; POAD	294025.3	6433895	Schedule 11 Salvage Collection of Isolated Artefacts & Schedule 8 Subsurface Investigation Area (Pgs 37 & 34 ACHMP)
722	37-2-3801	Total	MTP-1223	AFT; POAD	294025.4	6433904	Schedule 11 Salvage Collection of Isolated Artefacts & Schedule 8 Subsurface Investigation Area (Pgs 37 & 34 ACHMP)
723	37-2-3804	Total	MTP-1226	AFT	294287.6	6432699	Schedule 11 Salvage Collection of Isolated Artefacts (Pg 37 ACHMP)
724	37-2-3805	Total	MTP-1227	AFT	294275.1	6432700	Schedule 11 Salvage Collection of Isolated Artefacts (Pg 37 ACHMP)
725	37-2-3806	Total	MTP-1228	AFT	294206.8	6432786	Schedule 11 Salvage Collection of Isolated Artefacts (Pg 37 ACHMP)
726	37-2-3807	Total	MTP-1229	AFT	294151.7	6432784	Schedule 11 Salvage Collection of Isolated Artefacts (Pg 37 ACHMP)
727	37-2-3813	Total	MTP-1235	AFT	294275.9	6432623	Schedule 11 Salvage Collection of Isolated Artefacts (Pg 37 ACHMP)
728	37-2-3823	Total	MTP-1245	AFT	295190.2	6434057	Schedule 11 Salvage Collection of Isolated Artefacts (Pg 37 ACHMP)
729	37-2-3824	Total	MTP-1246	AFT	295296.9	6434128	Schedule 11 Salvage Collection of Isolated Artefacts (Pg 37 ACHMP)
730	37-2-3826	Total	MTP-1248	AFT	295313.4	6433960	Schedule 11 Salvage Collection of Isolated Artefacts (Pg 37 ACHMP)
731	37-2-3831	Total	MTP-1253	AFT	294977	6433302	Schedule 11 Salvage Collection of Isolated Artefacts (Pg 37 ACHMP)
732	37-2-3833	Total	MTP-1255	AFT	294738	6433896	Schedule 11 Salvage Collection of Isolated Artefacts (Pg 37 ACHMP)
733	37-2-3836	Total	MTP-1258	AFT	294642.6	6433707	Schedule 11 Salvage Collection of Isolated Artefacts (Pg 37 ACHMP)
734	37-2-3837	Total	MTP-1259	AFT	294656.9	6433938	Schedule 11 Salvage Collection of Isolated Artefacts (Pg 37 ACHMP)
735	37-2-3840	Total	MTP-1262	AFT	294875.8	6429001	Schedule 11 Salvage Collection of Isolated Artefacts (Pg 37 ACHMP)
736	37-2-3841	Total	MTP-1263	AFT	294872.3	6430285	Schedule 11 Salvage Collection of Isolated Artefacts (Pg 37 ACHMP)
737	37-2-3842	Total	MTP-1264	AFT	295005.2	6430304	Schedule 11 Salvage Collection of Isolated Artefacts (Pg 37 ACHMP)
738	37-2-3843	Total	MTP-1265	AFT	295006.3	6430276	Schedule 11 Salvage Collection of Isolated Artefacts (Pg 37 ACHMP)
739	37-2-3844	Total	MTP-1266	AFT	294576	6430498	Schedule 11 Salvage Collection of Isolated Artefacts (Pg 37 ACHMP)
740	37-2-3849	Total	MTP-1271	AFT	293494.8	6430446	Schedule 11 Salvage Collection of Isolated Artefacts (Pg 37 ACHMP)
741	37-2-3850	Total	MTP-1272	AFT	294270.1	6430358	Schedule 11 Salvage Collection of Isolated Artefacts (Pg 37 ACHMP)
742	37-2-3858	Total	MTP-1280	AFT	293771.5	6431230	Schedule 11 Salvage Collection of Isolated Artefacts (Pg 37 ACHMP)
743	37-2-3869	Total	MTP-1291	AFT	295038.5	6431967	Schedule 11 Salvage Collection of Isolated Artefacts (Pg 37 ACHMP)
744	37-2-3872	Total	MTP-1294	AFT	295125	6431984	Schedule 11 Salvage Collection of Isolated Artefacts (Pg 37 ACHMP)
745	37-2-3876	Total	MTP-1298	AFT	294300.6	6432306	Schedule 11 Salvage Collection of Isolated Artefacts (Pg 37 ACHMP)
746	37-2-3877	Total	MTP-1299	AFT	293619.2	6431914	Schedule 11 Salvage Collection of Isolated Artefacts (Pg 37 ACHMP)
747	37-2-3878	Total	MTP-1300	AFT	294172.7	6431887	Schedule 11 Salvage Collection of Isolated Artefacts (Pg 37 ACHMP)
748	37-2-4060	Total	MTP-1400	AFT	292930	6429241	Schedule 11 Salvage Collection of Isolated Artefacts (Pg 37 ACHMP)

Aboriginal Heritage Impact Permit

Section 90 of the National Parks and Wildlife Act 1974



Office of
Environment
& Heritage

#	AHIMS Site ID	Nature of Impact	Site Name	Site Type	Easting (GDA)	Northing (GDA)	Site Management
749	37-2-4061	Total	MTP-1413	AFT	293421.7	6427540	Schedule 11 Salvage Collection of Isolated Artefacts (Pg 37 ACHMP)
750	37-2-4062	Total	MTP-1460	AFT	293513.1	6426231	Schedule 11 Salvage Collection of Isolated Artefacts (Pg 37 ACHMP)
751	37-2-4063	Total	MTP-1462	AFT	293615.5	6426715	Schedule 11 Salvage Collection of Isolated Artefacts (Pg 37 ACHMP)
752	37-2-4064	Total	MTP-1693	AFT	298169.8	6430122	Schedule 11 Salvage Collection of Isolated Artefacts (Pg 37 ACHMP)
753	37-2-4065	Total	MTP-1694	AFT	298123.6	6430144	Schedule 11 Salvage Collection of Isolated Artefacts (Pg 37 ACHMP)
754	37-2-4066	Total	MTP-1695	AFT	297600.9	6430094	Schedule 11 Salvage Collection of Isolated Artefacts (Pg 37 ACHMP)
755	37-2-4067	Total	MTP-1696	AFT	297578.4	6430107	Schedule 11 Salvage Collection of Isolated Artefacts (Pg 37 ACHMP)
756	37-2-4068	Total	MTP-1697	AFT	297303.1	6430235	Schedule 11 Salvage Collection of Isolated Artefacts (Pg 37 ACHMP)
757	37-2-4069	Total	MTP-1698	AFT	297470	6430091	Schedule 11 Salvage Collection of Isolated Artefacts (Pg 37 ACHMP)
758	37-2-4070	Total	MTP-1699	AFT	297496.3	6430076	Schedule 11 Salvage Collection of Isolated Artefacts (Pg 37 ACHMP)
759	37-2-4071	Total	MTP-1700	AFT	297832.6	6429797	Schedule 11 Salvage Collection of Isolated Artefacts (Pg 37 ACHMP)
760	37-2-4072	Total	MTP-1701	AFT	298144.9	6429847	Schedule 11 Salvage Collection of Isolated Artefacts (Pg 37 ACHMP)
761	37-2-4073	Total	MTP-1702	AFT	298137.1	6429831	Schedule 11 Salvage Collection of Isolated Artefacts (Pg 37 ACHMP)
762	37-2-4074	Total	MTP-1715	AFT	298540	6429494	Schedule 11 Salvage Collection of Isolated Artefacts (Pg 37 ACHMP)
763	37-2-4075	Total	MTP-1717	AFT	298564.4	6429442	Schedule 11 Salvage Collection of Isolated Artefacts (Pg 37 ACHMP)
764	37-2-4076	Total	MTP-1718	AFT	298582.9	6429491	Schedule 11 Salvage Collection of Isolated Artefacts (Pg 37 ACHMP)
765	37-2-4077	Total	MTP-1719	AFT	298331	6429364	Schedule 11 Salvage Collection of Isolated Artefacts (Pg 37 ACHMP)
766	37-2-4078	Total	MTP-1720	AFT	298305.2	6429618	Schedule 11 Salvage Collection of Isolated Artefacts (Pg 37 ACHMP)
767	37-2-4079	Total	MTP-1721	AFT	298230.9	6429636	Schedule 11 Salvage Collection of Isolated Artefacts (Pg 37 ACHMP)
768	37-2-4080	Total	MTP-1722	AFT	298496.3	6429739	Schedule 11 Salvage Collection of Isolated Artefacts (Pg 37 ACHMP)
769	37-2-4081	Total	MTP-1723	AFT	298490.1	6429745	Schedule 11 Salvage Collection of Isolated Artefacts (Pg 37 ACHMP)
770	37-2-4082	Total	MTP-1724	AFT	298634.9	6429824	Schedule 11 Salvage Collection of Isolated Artefacts (Pg 37 ACHMP)
771	37-2-4083	Total	MTP-1725	AFT	298465.4	6429818	Schedule 11 Salvage Collection of Isolated Artefacts (Pg 37 ACHMP)
772	37-2-4084	Total	MTP-1726	AFT	298502.4	6429857	Schedule 11 Salvage Collection of Isolated Artefacts (Pg 37 ACHMP)
773	37-2-4085	Total	MTP-1727	AFT	298399.1	6429822	Schedule 11 Salvage Collection of Isolated Artefacts (Pg 37 ACHMP)
774	37-2-4086	Total	MTP-1728	AFT	298496.7	6429920	Schedule 11 Salvage Collection of Isolated Artefacts (Pg 37 ACHMP)
775	37-2-4087	Total	MTP-1729	AFT	298441	6429943	Schedule 11 Salvage Collection of Isolated Artefacts (Pg 37 ACHMP)
776	37-2-4088	Total	MTP-1730	AFT	298542.4	6429990	Schedule 11 Salvage Collection of Isolated Artefacts (Pg 37 ACHMP)

Aboriginal Heritage Impact Permit

Section 90 of the National Parks and Wildlife Act 1974


**Office of
Environment
& Heritage**

#	AHIMS Site ID	Nature of Impact	Site Name	Site Type	Easting (GDA)	Northing (GDA)	Site Management
777	37-2-4089	Total	MTP-1731	AFT	298567.8	6429998	Schedule 11 Salvage Collection of Isolated Artefacts (Pg 37 ACHMP)
778	37-2-4090	Total	MTP-1732	TRE	298622.4	6430003	Schedule 5 Scarred Trees Verification & Schedule 6 Scarred Tree Removal and Relocation (Pgs 31 & 32 ACHMP)
779	37-2-4091	Total	MTP-1733	AFT	298277.5	6430070	Schedule 11 Salvage Collection of Isolated Artefacts (Pg 37 ACHMP)
780	37-2-4092	Total	MTP-1736	AFT	298213.8	6429965	Schedule 11 Salvage Collection of Isolated Artefacts (Pg 37 ACHMP)
781	37-2-4093	Total	MTP-1737	AFT	298326.3	6429992	Schedule 11 Salvage Collection of Isolated Artefacts (Pg 37 ACHMP)
782	37-2-4094	Total	MTP-1738	AFT	298354.7	6429895	Schedule 11 Salvage Collection of Isolated Artefacts (Pg 37 ACHMP)
783	37-2-4095	Total	MTP-1739	AFT	298389.2	6430019	Schedule 11 Salvage Collection of Isolated Artefacts (Pg 37 ACHMP)
784	37-2-4096	Total	MTP-1740	AFT	298344.3	6430027	Schedule 11 Salvage Collection of Isolated Artefacts (Pg 37 ACHMP)

Aboriginal Heritage Impact Permit

Section 90 of the National Parks and Wildlife Act 1974



Office of
Environment
& Heritage

APPENDIX C: Maps referenced in the AHIP



**Map 1 Topographic Information: Mount Pleasant Coal Mine (DA92/97) Stage 1
Aboriginal Heritage Impact Permit Application Area (dated 21/3/2011)**

Aboriginal Heritage Impact Permit

Section 90 of the National Parks and Wildlife Act 1974



Office of
Environment
& Heritage



**Map 2 Cadastral Information: Mount Pleasant Coal Mine (DA92/97) Stage 1
Aboriginal Heritage Impact Permit Application Area (dated 21/3/2011)**

Aboriginal Heritage Impact Permit

Section 90 of the National Parks and Wildlife Act 1974



Office of
Environment
& Heritage



Map 3 5yr Mine Infrastructure Footprint: Mount Pleasant Coal Mine (DA92/97) Stage 1 Aboriginal Heritage Impact Permit Application Area (dated 21/3/2011)

Aboriginal Heritage Impact Permit

Section 90 of the National Parks and Wildlife Act 1974



Office of
Environment
& Heritage



**Map 4 Aboriginal Heritage Values: Mount Pleasant Coal Mine (DA92/97) Stage 1
Aboriginal Heritage Impact Permit Application Area (dated 17/3/2011)**

Transfer of Aboriginal Heritage Impact Permit



Office of
Environment
& Heritage

National Parks and Wildlife Act 1974

Your reference: Transfer of AHIP # 11311247 from RTCA to MACH Energy
Our reference: DOC16/401192
Notice number: C0002092
Contact: Nicole Davis, 4927 3156

Mr Chris Lauritzen
General Manager – Resource Development
MACH Energy Australia Pty Ltd
Level 2, 179 Grey Street
BRISBANE QLD 4101

NOTICE OF TRANSFER OF ABORIGINAL HERITAGE IMPACT PERMIT 11311247

NOTICE TO NEW AHIP HOLDER

Issued pursuant to section 90C (4) *National Parks and Wildlife Act 1974*

BACKGROUND

- A. Coal & Allied Operations Pty Ltd applied to the Office of Environment and Heritage (OEH) under section 90B of the *National Parks and Wildlife Act 1974* (NPW Act) for the transfer of an Aboriginal Heritage Impact Permit (AHIP) 11311274.
- B. OEH received the application on 11 August 2016.
- C. OEH has considered the matters set out in section 90K of the NPW Act.

TRANSFER OF AHIP

- 1. You are advised that OEH has granted the transfer of the AHIP 11311247 from Coal & Allied Operations Pty Ltd to MACH Energy Australia Pty Ltd.
- 2. The transferred AHIP now becomes AHIP # C0000247. This transferred AHIP is enclosed. You are subject to all the conditions of this AHIP.
- 3. The effective date of the transfer will be 8 September 2016.
- 4. You must provide a copy of this AHIP transfer notice to each Registered Aboriginal Party within 14 days from the date of this notice, to inform these parties that you are the new AHIP holder. You must obtain a list of Registered Aboriginal Parties from the previous AHIP holder.

RICHARD BATH
Senior Team Leader Planning, Hunter Central Coast Region
Regional Operations
(By Delegation)

Date: 8 September 2016

Variation of Aboriginal Heritage Impact Permit



Office of
Environment
& Heritage

National Parks and Wildlife Act 1974

Your reference: AHIP Variation for C0000247.
Our reference: AHIMS No. 4005 / DOC16/574869
Notice number: C0002300
Contact: Nicole Davis, 4927 3156

Mr Scott Winter
Managing Director
MACH Energy Australia Pty Ltd
2/179 Grey Street
SOUTH BANK QLD 4101

NOTICE OF VARIATION OF ABORIGINAL HERITAGE IMPACT PERMIT NO. C0000247

Issued pursuant to section 90D (5) *National Parks and Wildlife Act 1974* (NPW Act)

BACKGROUND

- A. The Office of Environment and Heritage (OEH) transferred Aboriginal Heritage Impact Permit (AHIP) No. 11311274 to MACH Energy Australia Pty Ltd on 8 September 2016 (new notice No. C0000247).
- B. MACH Energy Australia Pty Ltd has applied to OEH to vary AHIP No. C0000247. The applicant is seeking to extend the time period of the AHIP to bring the AHIP in line with the current Mount Pleasant Operation Development Approval 92/97. The applicant has applied to have the AHIP extend from the current expiring date of 23 December 2016 to 23 December 2020.
- C. OEH supports the request for the time frame extension of AHIP No. C0000247.
- D. OEH has considered the matters set out in section 90K of the NPW Act.

VARIATION OF ABORIGINAL HERITAGE IMPACT PERMIT

OEH has decided to grant this variation. By this notice OEH varies AHIP No. C0000247 in the following manner:

Variation

- AHIP C0000247 is now valid until **23 December 2020**.

Variation of Aboriginal Heritage Impact Permit

National Parks and Wildlife Act 1974



Office of
Environment
& Heritage

Note: You must provide a copy of this AHIP variation notice to each Registered Aboriginal Party referenced in AHIP No. C0000247, within 14 days.

RICHARD BATH

Senior Team Leader Planning, Hunter Central Coast Region

Regional Operations

(By Delegation)

Date: 24 November 2016

INFORMATION ABOUT THIS VARIATION NOTICE

- Details provided in this notice will be available on OEH's Public Register in accordance with section 188F of the NPW Act.
- You should read this Variation Notice carefully and ensure 8 September 2016 that you continue to comply with **all** conditions of the original AHIP C0000247 issued on 8 September 2016, **as amended** by this Variation Notice. The format of this Variation Notice requires that it must be read in conjunction with the original AHIP.

When this notice begins to operate

- The variations to the AHIP specified in this notice begin to operate immediately from the date of this Variation Notice, unless another date is specified in this notice.

Variation of this notice

- This Variation Notice may only be varied by subsequent notices issued by OEH.

Appeals against this decision

- You can appeal against this decision to the Land and Environment Court. The deadline for lodging the appeal is 21 days after the date that this notice was issued.

Variation of Aboriginal Heritage Impact Permit



Office of
Environment
& Heritage

National Parks and Wildlife Act 1974

Your reference: AHIP Variation for C0002092
Our reference: AHIMS No. 4005 / DOC17/289090-1
Notice number: C0002653
Contact: Nicole Davis, 4927 3156

Mr Chris Lauritzen
General Manager
MACH Energy Australia Pty Ltd
GPO Box 94
BRISBANE QLD 4001

NOTICE OF VARIATION OF ABORIGINAL HERITAGE IMPACT PERMIT NO. C0002092

Issued pursuant to section 90D (5) *National Parks and Wildlife Act 1974* (NPW Act)

BACKGROUND

- A. The Office of Environment and Heritage (OEH) *transferred* Aboriginal Heritage Impact Permit (AHIP) No. 11311247 from Coal & Allied Operations Pty Ltd to MACH Energy Australia Pty Ltd on 8 September 2016, which became AHIP No. C0002092.
- B. MACH Energy Australia Pty Ltd has now applied to OEH to *vary* AHIP No. C0002092 (the AHIP) granted under section 90D of the NPW Act. The AHIP authorises the carrying out of mining activities within the Mount Pleasant Coal Mine Lease – ML 1645, ML 1709, ML 1708, Wybong and Kayuga Roads, Mount Pleasant NSW 2333. Specifically, the AHIP permits harm to Aboriginal Objects through;
- Phased Salvage excavations as required;
 - Community collection as required;
 - Harm to certain Aboriginal objects through the proposed works; &
 - Harm to all unknown Aboriginal objects within the AHIP Application Area.
- C. MACH Energy Australia Pty Ltd is seeking to *vary* AHIP C0002092 by significantly reducing the current AHIP footprint. Figure 1 (page 2 of this AHIP variation) shows the reduced AHIP boundary that is now applicable to AHIP C0002092.
- D. OEH supports the AHIP variation application as it significantly reduces the impact and harm to Aboriginal objects within the Mount Pleasant Coal Mine Lease – ML 1645, ML 1709, ML 1708, Wybong and Kayuga Roads, Mount Pleasant NSW 2333
- E. OEH received the application on 16 March 2017.
- F. OEH has considered the matters set out in section 90K of the NPW Act.

Variation of Aboriginal Heritage Impact Permit

National Parks and Wildlife Act 1974



Office of
Environment
& Heritage

VARIATION OF ABORIGINAL HERITAGE IMPACT PERMIT

OEH has decided to grant this variation. By this notice OEH varies AHIP No. C0002092 in the following manner:

Variation (1)

APPENDIX B: Sites that may be harmed by proposed works (pages 35-63 of AHIP 1131247)

Is replaced by:

Schedule C: Aboriginal objects which may be harmed through the proposed works

The Aboriginal objects described in this schedule may be harmed, but only in accordance with the conditions of this AHIP (excluding any Aboriginal objects described in Schedule A).

C1 Harm of Aboriginal objects identified on AHIMS

#	AHIMS Site ID	Nature of Impact	Site Name	Site Type	Easting (GDA)	Northing (GDA)	Site Management
1	37-2-0566	Total	Castle Rock Road 1	AFT; POAD	297450	6431550	Schedule 11 Salvage Collection of Isolated Artefacts & Schedule 8 Subsurface Investigation Area (Pgs 37 & 34 ACHMP)
2	37-2-0844	Total	Athlone 1	AFT	296335.13	6434589.3	Schedule 11 Salvage Collection of Isolated Artefacts (Pg 37 ACHMP)
3	37-2-0847	Total	BELL 3	AFT	297485.13	6434569.3	Schedule 11 Salvage Collection of Isolated Artefacts (Pg 37 ACHMP)
4	37-2-0849	Total	BELL 5	AFT	297985.13	6434489.3	Schedule 11 Salvage Collection of Isolated Artefacts (Pg 37 ACHMP)
5	37-2-0860	Total	LON 1	AFT	298275.13	6434529.3	Schedule 11 Salvage Collection of Isolated Artefacts (Pg 37 ACHMP)
6	37-2-1470	Total	E2	AFT; POAD	296355.12	6431589.3	Schedule 11 Salvage Collection of Isolated Artefacts & Schedule 8 Subsurface Investigation Area (Pgs 37 & 34 ACHMP)
7	37-2-1476	Total	E4	AFT; POAD	296605.12	6431639.3	Schedule 11 Salvage Collection of Isolated Artefacts & Schedule 8 Subsurface Investigation Area (Pgs 37 & 34 ACHMP)
8	37-2-1477	Total	E11-12	AFT; POAD	297155.12	6431909.3	Schedule 11 Salvage Collection of Isolated Artefacts & Schedule 8 Subsurface Investigation Area (Pgs 37 & 34 ACHMP)
9	37-2-1480	Total	F7-8	AFT	298715.12	6432449.3	Schedule 11 Salvage Collection of Isolated Artefacts (Pg 37 ACHMP)
10	37-2-1482	Total	I1-3	AFT; POAD	295505.13	6431989.3	Schedule 11 Salvage Collection of Isolated Artefacts & Schedule 8 Subsurface Investigation Area (Pgs 37 & 34 ACHMP)
11	37-2-1488	Total	IJ 1-10	AFT; POAD	297005.13	6434589.3	Schedule 11 Salvage Collection of Isolated Artefacts & Schedule 8 Subsurface Investigation Area (Pgs 37 & 34 ACHMP)

Variation of Aboriginal Heritage Impact Permit

National Parks and Wildlife Act 1974

12	37-2-1491	Total	J41	AFT	295625.13	6434199.3	Schedule 11 Salvage Collection of Isolated Artefacts (Pg 37 ACHMP)
13	37-2-1492	Total	J42-44	AFT	295775.13	6434209.3	Schedule 11 Salvage Collection of Isolated Artefacts (Pg 37 ACHMP)
14	37-2-2375	Total	MTP-225	AFT	295242.65	6433082.1	Schedule 11 Salvage Collection of Isolated Artefacts (Pg 37 ACHMP)
15	37-2-2400	Total	MTP-190	AFT	294904.9	6433255	Schedule 11 Salvage Collection of Isolated Artefacts (Pg 37 ACHMP)
15	37-2-2406	Total	MTP-196	AFT	294871.43	6432909.6	Schedule 11 Salvage Collection of Isolated Artefacts (Pg 37 ACHMP)
17	37-2-2407	Total	MTP-139	AFT	297633.16	6432240	Schedule 11 Salvage Collection of Isolated Artefacts (Pg 37 ACHMP)
18	37-2-2408	Total	MTP-140	AFT	297593.92	6431917.5	Schedule 11 Salvage Collection of Isolated Artefacts (Pg 37 ACHMP)
19	37-2-2409	Total	MTP-141	AFT	297241.44	6432036.2	Schedule 11 Salvage Collection of Isolated Artefacts (Pg 37 ACHMP)
20	37-2-2410	Total	MTP-142	AFT	297261.77	6432036.3	Schedule 11 Salvage Collection of Isolated Artefacts (Pg 37 ACHMP)
21	37-2-2411	Total	MTP-143	AFT	297270.53	6431952.8	Schedule 11 Salvage Collection of Isolated Artefacts (Pg 37 ACHMP)
22	37-2-2412	Total	MTP-144	AFT	297095.62	6432829.3	Schedule 11 Salvage Collection of Isolated Artefacts (Pg 37 ACHMP)
23	37-2-2413	Total	MTP-145	AFT	297010.05	6432069.7	Schedule 11 Salvage Collection of Isolated Artefacts (Pg 37 ACHMP)
24	37-2-2440	Total	MTP-201	AFT	295142.8	6433109.5	Schedule 11 Salvage Collection of Isolated Artefacts (Pg 37 ACHMP)
25	37-2-2441	Total	MTP-202	AFT	295091.17	6433178	Schedule 11 Salvage Collection of Isolated Artefacts (Pg 37 ACHMP)
26	37-2-2464	Total	MTP-235	AFT	296571.64	6433043.5	Schedule 11 Salvage Collection of Isolated Artefacts (Pg 37 ACHMP)
27	37-2-2479	Total	MTP-250	AFT	295325.47	6433824.8	Schedule 11 Salvage Collection of Isolated Artefacts (Pg 37 ACHMP)
28	37-2-2480	Total	MTP-251	AFT	295378.22	6433935.8	Schedule 11 Salvage Collection of Isolated Artefacts (Pg 37 ACHMP)
29	37-2-2483	Total	MTP-254	AFT	295439.47	6434071.2	Schedule 11 Salvage Collection of Isolated Artefacts (Pg 37 ACHMP)
30	37-2-2484	Total	MTP-255	AFT	295557.19	6434091.3	Schedule 11 Salvage Collection of Isolated Artefacts (Pg 37 ACHMP)
31	37-2-2492	Total	MTP-263	TRE	295393.89	6433141.2	Schedule 6 Scarred Tree Removal and Relocation (Pg 32 ACHMP) - ACHMP Schedule 5 Scarred Trees Verification completed 7/11/2007
32	37-2-2498	Total	MTP-269	AFT	295641.64	6434070.7	Schedule 11 Salvage Collection of Isolated Artefacts (Pg 37 ACHMP)
	37-2-2499	Total	MTP-270	AFT	295688.5	6434084	Schedule 11 Salvage Collection of Isolated Artefacts (Pg 37 ACHMP)
33	37-2-2506	Total	MTP-277	AFT	295706.99	6433111	Schedule 11 Salvage Collection of Isolated Artefacts (Pg 37 ACHMP)
34	37-2-2529	Total	MTP-300	AFT	296342.5	6433083	Schedule 11 Salvage Collection of Isolated Artefacts (Pg 37 ACHMP)
35	37-2-2810	Total	MTP-3	AFT	297621	6432228	Schedule 11 Salvage Collection of Isolated Artefacts (Pg 37 ACHMP)
36	37-2-2819	Total	MTP-12	AFT	297438	6431700	Schedule 11 Salvage Collection of Isolated Artefacts (Pg 37 ACHMP)
37	37-2-2820	Total	MTP-13	AFT	297385	6431692	Schedule 11 Salvage Collection of Isolated Artefacts (Pg 37 ACHMP)

Variation of Aboriginal Heritage Impact Permit



Office of
Environment
& Heritage

National Parks and Wildlife Act 1974

38	37-2-2821	Total	MTP-14	AFT	297410	6431693	Schedule 11 Salvage Collection of Isolated Artefacts (Pg 37 ACHMP)
39	37-2-2822	Total	MTP-15	AFT	297427	6431732	Schedule 11 Salvage Collection of Isolated Artefacts (Pg 37 ACHMP)
40	37-2-2823	Total	MTP-16	AFT	297415	6431740	Schedule 11 Salvage Collection of Isolated Artefacts (Pg 37 ACHMP)
41	37-2-2824	Total	MTP-17	AFT	297505	6431848	Schedule 11 Salvage Collection of Isolated Artefacts (Pg 37 ACHMP)
42	37-2-2849	Total	MTP-45	AFT	297334	6431761	Schedule 11 Salvage Collection of Isolated Artefacts (Pg 37 ACHMP)
43	37-2-2918	Total	MTP-115	AFT	296357.86	6431588.1	Schedule 11 Salvage Collection of Isolated Artefacts (Pg 37 ACHMP)
44	37-2-2919	Total	MTP-116	AFT	296363.56	6431598.6	Schedule 11 Salvage Collection of Isolated Artefacts (Pg 37 ACHMP)
45	37-2-2920	Total	MTP-117	AFT; POAD	296548.95	6431662	Schedule 10 Controlled Collection of Artefacts Scatters & Schedule 8 Subsurface Investigation Areas (Pgs 36 & 34 ACHMP)
46	37-2-2930	Total	MTP-127	AFT	295531.85	6431893.8	Schedule 11 Salvage Collection of Isolated Artefacts (Pg 37 ACHMP)
47	37-2-2931	Total	MTP-129	AFT	296994.25	6431787.1	Schedule 11 Salvage Collection of Isolated Artefacts (Pg 37 ACHMP)
48	37-2-2932	Total	MTP-130	AFT	297411	6431682	Schedule 11 Salvage Collection of Isolated Artefacts (Pg 37 ACHMP)
49	37-2-2933	Total	MTP-131	AFT	297160.94	6431885.8	Schedule 11 Salvage Collection of Isolated Artefacts (Pg 37 ACHMP)
50	37-2-2934	Total	MTP-132	AFT	297449	6431816	Schedule 11 Salvage Collection of Isolated Artefacts (Pg 37 ACHMP)
51	37-2-2935	Total	MTP-133	AFT	297488	6431764	Schedule 11 Salvage Collection of Isolated Artefacts (Pg 37 ACHMP)
52	37-2-2936	Total	MTP-134	AFT	297483	6431742	Schedule 11 Salvage Collection of Isolated Artefacts (Pg 37 ACHMP)
53	37-2-2937	Total	MTP-135	AFT	297361	6431759	Schedule 11 Salvage Collection of Isolated Artefacts (Pg 37 ACHMP)
54	37-2-2938	Total	MTP-136	AFT	297345	6431760	Schedule 11 Salvage Collection of Isolated Artefacts (Pg 37 ACHMP)
55	37-2-2939	Total	MTP-137	AFT	297337	6431740	Schedule 11 Salvage Collection of Isolated Artefacts (Pg 37 ACHMP)
56	37-2-4055	Total	MTP-334	AFT; POAD	297552	6431742	Schedule 11 Salvage Collection of Isolated Artefacts & Schedule 8 Subsurface Investigation Area (Pgs 37 & 34 ACHMP)
57	37-2-4056	Total	MTP-335	AFT	297575	6431769	Schedule 11 Salvage Collection of Isolated Artefacts (Pg 37 ACHMP)
58	37-2-4057	Total	MTP-336	AFT; POAD	297505	6431802	Schedule 11 Salvage Collection of Isolated Artefacts & Schedule 8 Subsurface Investigation Area (Pgs 37 & 34 ACHMP)
59	37-2-2945	Total	MTP-361	ARG	298000.44	6433734.5	Schedule 9 Material Resource Areas (Pg 35 ACHMP)
60	37-2-2946	Total	MTP-362	AFT; POAD	298087.57	6433555.3	Schedule 11 Salvage Collection of Isolated Artefacts & Schedule 8 Subsurface Investigation Area (Pgs 37 & 34 ACHMP)
61	37-2-2947	Total	MTP-364	AFT	297953.17	6433447.7	Schedule 11 Salvage Collection of Isolated Artefacts (Pg 37 ACHMP)

Variation of Aboriginal Heritage Impact Permit



Office of
Environment
& Heritage

National Parks and Wildlife Act 1974

62	37-2-2948	Total	MTP-365	TRE	298048.23	6433461.7	Schedule 6 Scarred Tree Removal and Relocation (Pg 32 ACHMP) - ACHMP Schedule 5 Scarred Trees Verification completed 8/11/2007
63	37-2-2950	Total	MTP-368	AFT	299125.18	6433022.9	Schedule 11 Salvage Collection of Isolated Artefacts (Pg 37 ACHMP)
64	37-2-2953	Total	MTP-371	AFT	298528.52	6432963.6	Schedule 11 Salvage Collection of Isolated Artefacts (Pg 37 ACHMP)
65	37-2-2954	Total	MTP-372	AFT	298498.13	6432914.1	Schedule 11 Salvage Collection of Isolated Artefacts (Pg 37 ACHMP)
66	37-2-2955	Total	MTP-374	AFT	297618.31	6434091.8	Schedule 11 Salvage Collection of Isolated Artefacts (Pg 37 ACHMP)
67	37-2-2956	Total	MTP-375	AFT	297951.99	6434466.4	Schedule 11 Salvage Collection of Isolated Artefacts (Pg 37 ACHMP)
68	37-2-2957	Total	MTP-376	AFT	297897.51	6433992.2	Schedule 11 Salvage Collection of Isolated Artefacts (Pg 37 ACHMP)
69	37-2-2958	Total	MTP-377	ARG	297835.68	6433736.5	Schedule 9 Material Resource Areas (Pg 35 ACHMP)
70	37-2-2959	Total	MTP-378	AFT	297875.92	6434180.4	Schedule 11 Salvage Collection of Isolated Artefacts (Pg 37 ACHMP)
71	37-2-2960	Total	MTP-379	AFT	297828.23	6434213.6	Schedule 11 Salvage Collection of Isolated Artefacts (Pg 37 ACHMP)
72	37-2-2961	Total	MTP-380	AFT	299096.28	6432798.1	Schedule 11 Salvage Collection of Isolated Artefacts (Pg 37 ACHMP)
73	37-2-2962	Total	MTP-381	AFT	299125.08	6432920.8	Schedule 11 Salvage Collection of Isolated Artefacts (Pg 37 ACHMP)
74	37-2-2963	Total	MTP-382	AFT	299073	6432566	Schedule 11 Salvage Collection of Isolated Artefacts (Pg 37 ACHMP)
75	37-2-2964	Total	MTP-383	AFT	299119	6432103	Schedule 11 Salvage Collection of Isolated Artefacts (Pg 37 ACHMP)
76	37-2-2965	Total	MTP-384	AFT	299100	6432023	Schedule 11 Salvage Collection of Isolated Artefacts (Pg 37 ACHMP)
77	37-2-2967	Total	MTP-386	AFT	299009	6432302	Schedule 11 Salvage Collection of Isolated Artefacts (Pg 37 ACHMP)
78	37-2-2968	Total	MTP-387	AFT	298597.73	6432765.9	Schedule 11 Salvage Collection of Isolated Artefacts (Pg 37 ACHMP)
79	37-2-2969	Total	MTP-388	AFT	298402.57	6432809.6	Schedule 11 Salvage Collection of Isolated Artefacts (Pg 37 ACHMP)
80	37-2-2970	Total	MTP-389	AFT	298158.72	6432870	Schedule 11 Salvage Collection of Isolated Artefacts (Pg 37 ACHMP)
81	37-2-2971	Total	MTP-390	AFT	298022.71	6433043	Schedule 11 Salvage Collection of Isolated Artefacts (Pg 37 ACHMP)
82	37-2-2972	Total	MTP-391	AFT	298698	6432548	Schedule 11 Salvage Collection of Isolated Artefacts (Pg 37 ACHMP)
83	37-2-2973	Total	MTP-392	AFT	298734	6432519	Schedule 11 Salvage Collection of Isolated Artefacts (Pg 37 ACHMP)
84	37-2-2974	Total	MTP-393	AFT	298739	6432230	Schedule 11 Salvage Collection of Isolated Artefacts (Pg 37 ACHMP)
85	37-2-2977	Total	MTP-396	AFT	298667	6432610	Schedule 11 Salvage Collection of Isolated Artefacts (Pg 37 ACHMP)
86	37-2-2978	Total	MTP-397	AFT	298894	6432396	Schedule 11 Salvage Collection of Isolated Artefacts (Pg 37 ACHMP)
87	37-2-2979	Total	MTP-398	AFT	298923	6432311	Schedule 11 Salvage Collection of Isolated Artefacts (Pg 37 ACHMP)

Variation of Aboriginal Heritage Impact Permit



Office of
Environment
& Heritage

National Parks and Wildlife Act 1974

88	37-2-2980	Total	MTP-399	AFT	298951	6432273	Schedule 11 Salvage Collection of Isolated Artefacts (Pg 37 ACHMP)
89	37-2-2981	Total	MTP-400	AFT	298816	6432231	Schedule 11 Salvage Collection of Isolated Artefacts (Pg 37 ACHMP)
90	37-2-3669	Total	MTP-1091	AFT	297419.76	6433575.6	Schedule 11 Salvage Collection of Isolated Artefacts (Pg 37 ACHMP)
91	37-2-3670	Total	MTP-1092	AFT	297291.8	6433218.5	Schedule 11 Salvage Collection of Isolated Artefacts (Pg 37 ACHMP)
92	37-2-3671	Total	MTP-1093	AFT	297268	6433225.2	Schedule 11 Salvage Collection of Isolated Artefacts (Pg 37 ACHMP)
93	37-2-3672	Total	MTP-1094	TRE	297264.23	6432895.5	Schedule 6 Scarred Tree Removal and Relocation (Pg 32 ACHMP) - ACHMP Schedule 5 Scarred Trees Verification completed 25/8/2010
94	37-2-3673	Total	MTP-1095	AFT	297189.5	6433096	Schedule 11 Salvage Collection of Isolated Artefacts (Pg 37 ACHMP)
95	37-2-3674	Total	MTP-1096	AFT	297174.27	6433096.4	Schedule 11 Salvage Collection of Isolated Artefacts (Pg 37 ACHMP)
96	37-2-3675	Total	MTP-1097	AFT	297207.18	6433207	Schedule 11 Salvage Collection of Isolated Artefacts (Pg 37 ACHMP)
97	37-2-3676	Total	MTP-1098	AFT	297828.05	6433595.2	Schedule 11 Salvage Collection of Isolated Artefacts (Pg 37 ACHMP)
98	37-2-3677	Total	MTP-1099	AFT	297127.03	6433726.4	Schedule 11 Salvage Collection of Isolated Artefacts (Pg 37 ACHMP)
99	37-2-3678	Total	MTP-1100	AFT	297181.39	6434112.4	Schedule 11 Salvage Collection of Isolated Artefacts (Pg 37 ACHMP)
100	37-2-3679	Total	MTP-1101	AFT	297182.02	6434171.7	Schedule 11 Salvage Collection of Isolated Artefacts (Pg 37 ACHMP)
101	37-2-3680	Total	MTP-1102	AFT	297223.63	6434424.9	Schedule 11 Salvage Collection of Isolated Artefacts (Pg 37 ACHMP)
102	37-2-3681	Total	MTP-1103	AFT	297222.08	6434513.8	Schedule 11 Salvage Collection of Isolated Artefacts (Pg 37 ACHMP)
103	37-2-3682	Total	MTP-1104	AFT	297554.7	6433940.9	Schedule 11 Salvage Collection of Isolated Artefacts (Pg 37 ACHMP)
104	37-2-3683	Total	MTP-1105	AFT	297569.63	6433988.2	Schedule 11 Salvage Collection of Isolated Artefacts (Pg 37 ACHMP)
105	37-2-3684	Total	MTP-1106	AFT	297234.59	6434424.4	Schedule 11 Salvage Collection of Isolated Artefacts (Pg 37 ACHMP)
106	37-2-3686	Total	MTP-1108	AFT	297156	6434258.3	Schedule 11 Salvage Collection of Isolated Artefacts (Pg 37 ACHMP)
107	37-2-3696	Total	MTP-1118	AFT	297012.51	6434521.3	Schedule 11 Salvage Collection of Isolated Artefacts (Pg 37 ACHMP)
108	37-2-3753	Total	MTP-1175	AFT	295883.93	6434213.9	Schedule 11 Salvage Collection of Isolated Artefacts (Pg 37 ACHMP)
109	37-2-3754	Total	MTP-1176	AFT	295637.46	6434217.3	Schedule 11 Salvage Collection of Isolated Artefacts (Pg 37 ACHMP)
110	37-2-3755	Total	MTP-1177	AFT	295628.1	6434224.6	Schedule 11 Salvage Collection of Isolated Artefacts (Pg 37 ACHMP)
111	37-2-3756	Total	MTP-1178	AFT	295620.49	6434214.1	Schedule 11 Salvage Collection of Isolated Artefacts (Pg 37 ACHMP)
112	37-2-3757	Total	MTP-1179	AFT	295619.3	6434208.1	Schedule 11 Salvage Collection of Isolated Artefacts (Pg 37 ACHMP)
113	37-2-3758	Total	MTP-1180	AFT	295599.41	6434208.3	Schedule 11 Salvage Collection of Isolated Artefacts (Pg 37 ACHMP)

Variation of Aboriginal Heritage Impact Permit

National Parks and Wildlife Act 1974

114	37-2-3762	Total	MTP-1184	AFT	295402.83	6434167.8	Schedule 11 Salvage Collection of Isolated Artefacts (Pg 37 ACHMP)
115	37-2-3763	Total	MTP-1185	AFT	295434.93	6434155.9	Schedule 11 Salvage Collection of Isolated Artefacts (Pg 37 ACHMP)
116	37-2-3764	Total	MTP-1186	AFT	295443.89	6434164.8	Schedule 11 Salvage Collection of Isolated Artefacts (Pg 37 ACHMP)
117	37-2-3765	Total	MTP-1187	AFT	295461.92	6434179.1	Schedule 11 Salvage Collection of Isolated Artefacts (Pg 37 ACHMP)
118	37-2-3766	Total	MTP-1188	AFT	295511.3	6434140.3	Schedule 11 Salvage Collection of Isolated Artefacts (Pg 37 ACHMP)
119	37-2-3767	Total	MTP-1189	AFT	295559.46	6434134.2	Schedule 11 Salvage Collection of Isolated Artefacts (Pg 37 ACHMP)
120	37-2-3768	Total	MTP-1190	AFT	295625.73	6434116.7	Schedule 11 Salvage Collection of Isolated Artefacts (Pg 37 ACHMP)
121	37-2-3769	Total	MTP-1191	AFT	295620.78	6434142.9	Schedule 11 Salvage Collection of Isolated Artefacts (Pg 37 ACHMP)
122	37-2-3770	Total	MTP-1192	AFT	295640.64	6434141.5	Schedule 11 Salvage Collection of Isolated Artefacts (Pg 37 ACHMP)
123	37-2-3771	Total	MTP-1193	AFT	295652.85	6434152.9	Schedule 11 Salvage Collection of Isolated Artefacts (Pg 37 ACHMP)
124	37-2-3772	Total	MTP-1194	AFT	295662.29	6434138.9	Schedule 11 Salvage Collection of Isolated Artefacts (Pg 37 ACHMP)
125	37-2-3773	Total	MTP-1195	AFT	295669.26	6434135.6	Schedule 11 Salvage Collection of Isolated Artefacts (Pg 37 ACHMP)
126	37-2-3774	Total	MTP-1196	AFT	295665.76	6434125.9	Schedule 11 Salvage Collection of Isolated Artefacts (Pg 37 ACHMP)
127	37-2-3775	Total	MTP-1197	AFT	295653.48	6434101.8	Schedule 11 Salvage Collection of Isolated Artefacts (Pg 37 ACHMP)
128	37-2-3780	Total	MTP-1202	AFT	295961.21	6434283.4	Schedule 11 Salvage Collection of Isolated Artefacts (Pg 37 ACHMP)
129	37-2-3781	Total	MTP-1203	AFT	295994.01	6434276.3	Schedule 11 Salvage Collection of Isolated Artefacts (Pg 37 ACHMP)
130	37-2-3782	Total	MTP-1204	AFT	296138.06	6434302	Schedule 11 Salvage Collection of Isolated Artefacts (Pg 37 ACHMP)
131	37-2-3788	Total	MTP-1210	AFT	296383.09	6434619.6	Schedule 11 Salvage Collection of Isolated Artefacts (Pg 37 ACHMP)
132	37-2-3793	Total	MTP-1215	AFT; POAD	294056.5	6433762.3	Schedule 11 Salvage Collection of Isolated Artefacts & Schedule 8 Subsurface Investigation Area (Pgs 37 & 34 ACHMP)
133	37-2-3794	Total	MTP-1216	AFT; POAD	294052.83	6433774.1	Schedule 11 Salvage Collection of Isolated Artefacts & Schedule 8 Subsurface Investigation Area (Pgs 37 & 34 ACHMP)
134	37-2-3795	Total	MTP-1217	AFT; POAD	294050.15	6433790.4	Schedule 11 Salvage Collection of Isolated Artefacts & Schedule 8 Subsurface Investigation Area (Pgs 37 & 34 ACHMP)
135	37-2-3796	Total	MTP-1218	AFT; POAD	294037.06	6433845.6	Schedule 11 Salvage Collection of Isolated Artefacts & Schedule 8 Subsurface Investigation Area (Pgs 37 & 34 ACHMP)
136	37-2-3797	Total	MTP-1219	AFT; POAD	294034.11	6433859.6	Schedule 11 Salvage Collection of Isolated Artefacts & Schedule 8 Subsurface Investigation Area (Pgs 37 & 34 ACHMP)
137	37-2-3798	Total	MTP-1220	AFT; POAD	294030.24	6433871.5	Schedule 11 Salvage Collection of Isolated Artefacts & Schedule 8 Subsurface Investigation Area (Pgs 37 & 34 ACHMP)

Variation of Aboriginal Heritage Impact Permit

National Parks and Wildlife Act 1974



**Office of
Environment
& Heritage**

138	37-2-3799	Total	MTP-1221	AFT; POAD	294026.64	6433887.1	Schedule 11 Salvage Collection of Isolated Artefacts & Schedule 8 Subsurface Investigation Area (Pgs 37 & 34 ACHMP)
139	37-2-3800	Total	MTP-1222	AFT; POAD	294025.34	6433894.6	Schedule 11 Salvage Collection of Isolated Artefacts & Schedule 8 Subsurface Investigation Area (Pgs 37 & 34 ACHMP)
140	37-2-3801	Total	MTP-1223	AFT; POAD	294025.42	6433903.7	Schedule 11 Salvage Collection of Isolated Artefacts & Schedule 8 Subsurface Investigation Area (Pgs 37 & 34 ACHMP)
141	37-2-3804	Total	MTP-1226	AFT	294287.63	6432699.3	Schedule 11 Salvage Collection of Isolated Artefacts (Pg 37 ACHMP)
142	37-2-3805	Total	MTP-1227	AFT	294275.13	6432699.7	Schedule 11 Salvage Collection of Isolated Artefacts (Pg 37 ACHMP)
143	37-2-3806	Total	MTP-1228	AFT	294206.8	6432785.7	Schedule 11 Salvage Collection of Isolated Artefacts (Pg 37 ACHMP)
144	37-2-3807	Total	MTP-1229	AFT	294151.71	6432783.5	Schedule 11 Salvage Collection of Isolated Artefacts (Pg 37 ACHMP)
145	37-2-3813	Total	MTP-1235	AFT	294275.93	6432622.6	Schedule 11 Salvage Collection of Isolated Artefacts (Pg 37 ACHMP)
146	37-2-3823	Total	MTP-1245	AFT	295190.17	6434056.6	Schedule 11 Salvage Collection of Isolated Artefacts (Pg 37 ACHMP)
147	37-2-3824	Total	MTP-1246	AFT	295296.87	6434128.2	Schedule 11 Salvage Collection of Isolated Artefacts (Pg 37 ACHMP)
148	37-2-3826	Total	MTP-1248	AFT	295313.4	6433960.4	Schedule 11 Salvage Collection of Isolated Artefacts (Pg 37 ACHMP)
149	37-2-3831	Total	MTP-1253	AFT	294976.96	6433302.3	Schedule 11 Salvage Collection of Isolated Artefacts (Pg 37 ACHMP)
150	37-2-3833	Total	MTP-1255	AFT	294738.04	6433896.4	Schedule 11 Salvage Collection of Isolated Artefacts (Pg 37 ACHMP)
151	37-2-3836	Total	MTP-1258	AFT	294642.59	6433706.9	Schedule 11 Salvage Collection of Isolated Artefacts (Pg 37 ACHMP)
152	37-2-3837	Total	MTP-1259	AFT	294656.87	6433938	Schedule 11 Salvage Collection of Isolated Artefacts (Pg 37 ACHMP)
153	37-2-3869	Total	MTP-1291	AFT	295038.48	6431967.4	Schedule 11 Salvage Collection of Isolated Artefacts (Pg 37 ACHMP)
154	37-2-3872	Total	MTP-1294	AFT	295124.98	6431983.7	Schedule 11 Salvage Collection of Isolated Artefacts (Pg 37 ACHMP)

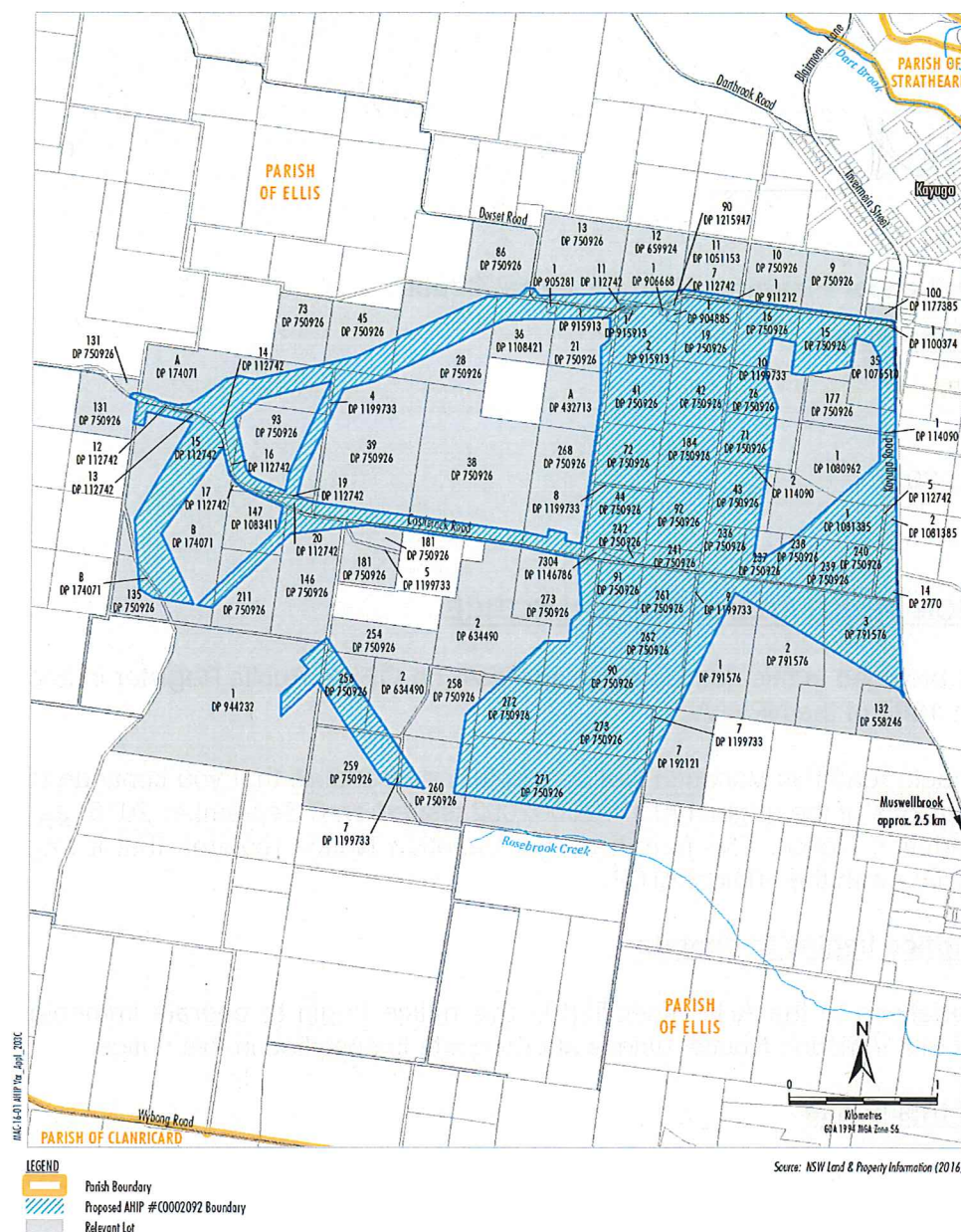


Office of
Environment
& Heritage

Variation (2)

Is replaced by:

Figure (1) The lands to which AHIP C0002092 now applies are shown below.



Source: NSW Land & Property Information (2016)

MACHEnergy
MOUNT PLEASANT OPERATION
Proposed AHIP # C0002092 Boundary

Variation of Aboriginal Heritage Impact Permit

National Parks and Wildlife Act 1974



Office of
Environment
& Heritage

Note: You must provide a copy of this AHIP variation notice to each Registered Aboriginal Party referenced in AHIP number 11311247 which became AHIP number C0002092, within 14 days.

RICHARD BATH

Senior Team Leader Planning, Hunter Central Coast

Regional Operations

(By Delegation)

Date: 23 May 2017

INFORMATION ABOUT THIS VARIATION NOTICE

- Details provided in this notice will be available on OEH's Public Register in accordance with section 188F of the NPW Act.
- You should read this Variation Notice carefully and ensure that you continue to comply with **all** conditions of the original AHIP C0002092 issued on 8 September 2016, **as amended** by this Variation Notice. The format of this Variation Notice requires that it must be read in conjunction with the original AHIP.

When this notice begins to operate

- The variations to the AHIP specified in this notice begin to operate immediately from the date of this Variation Notice, unless another date is specified in this notice.

Variation of this notice

- This Variation Notice may only be varied by subsequent notices issued by OEH.

Appeals against this decision

- You can appeal against this decision to the Land and Environment Court. The deadline for lodging the appeal is 21 days after the date that this notice was issued.

Issue of Aboriginal Heritage Impact Permit

National Parks and Wildlife Act 1974



Office of
Environment
& Heritage

Your reference: MACH Energy, Mount Pleasant Operation, Rail Modification AHIP application
Our reference: AHIMS No. 4431 / EF18/46567
Notice number: C0004782
Contact: Nicole Davis, Archaeologist 0409 394 343
rog.hcc@environment.nsw.gov.au

Mr Richard Bailey
Environmental Superintendent
Mount Pleasant Operations
MACH ENERGY AUSTRALIA PTY LTD
GPO Box 94
Brisbane QLD 4001

Attention:

Mr. Richard Bailey, Environmental Superintendent, richard.bailey@machenergyaustralia.com.au

Ms. Chloe Annandale, Environmental Advisor, chole.annandale@machenergyaustralia.com.au

Mr. Josh Peters, Resource Strategies, jpeters@ResourceStrategies.com.au

NOTICE OF THE ISSUE OF

ABORIGINAL HERITAGE IMPACT PERMIT C0004783

Issued pursuant to section 90C (4) of the *National Parks and Wildlife Act 1974*

BACKGROUND

- A. MACH Energy Australia Pty Ltd (the applicant), applied to the Office of Environment and Heritage (OEH) under section 90A of the *National Parks and Wildlife Act 1974* (NPW Act) for an Aboriginal Heritage Impact Permit (AHIP). The AHIP application is required as a result of the approved Mount Pleasant Operation Rail Modification (Modification 4 of DA 92/97), approved under section 75W of the NSW *Environmental Planning and Assessment Act, 1979* in November 2018.
- B. The works associated with the Mount Pleasant Operation Modification 4 includes the installation of rail infrastructure, water and power supply, and the demolition and removal of redundant infrastructure once the new rail, product loading and water supply infrastructure has been commissioned and is fully operational.
- C. There are two (2) AHIMS registered Aboriginal sites located within the modification footprint that will be impacted by the proposed works:
 1. AHIMS site # 33-2-0028 (MPO 2017/4)
 2. AHIMS Site # 33-2-0029 (MPO 2017/5)

Issue of Aboriginal Heritage Impact Permit

National Parks and Wildlife Act 1974



Office of
Environment
& Heritage

- D. The applicant, MACH Energy, is seeking an AHIP to be valid for 20 years (in line with the current mining lease approval) which will permit:
- Certain Aboriginal objects must not be harmed;
 - Community collection;
 - Harm to certain Aboriginal objects through the proposed works;
 - Harm to all unknown Aboriginal objects (except human remains) within the application area.
- E. OEH supports the AHIP application and the management recommendations proposed by the applicant, MACH Energy to mitigate any further harm to AHIMS site # 33-2-0028 (MPO 2017/4) & AHIMS Site # 33-2-0029 (MPO 2017/5), that are located within the modification footprint. It should be noted that AHIMS # 33-2-0026 (MPO 2017/2), for which impacts will be avoided, has been included in the AHIP as '*Certain Aboriginal objects must not be harmed*'.
- F. OEH received the application on 14 March 2019 and further information was received on 18 April 2019 and 5 June 2019.

ISSUE OF ABORIGINAL HERITAGE IMPACT PERMIT

1. OEH has considered the application and supporting information provided and matters under section 90K of the NPW Act and has decided to issue an **AHIP C0004783** subject to conditions.
2. The AHIP is attached.
3. You should read the AHIP carefully and ensure you comply with its conditions.

It is an offence under section 90J of the NPW Act to fail to comply with the conditions of the AHIP. The maximum penalty that a court may impose on a corporation for failing to comply with this AHIP is \$1,100,000.00. OEH can also issue penalty notices for this offence.

STEVEN COX

Senior Team Leader Planning

Hunter Central Coast Branch

Conservation and Regional Delivery Division

(by Delegation)

Date: 10 June 2019

Notice No. C0004782

Application Ref No. A05473-2019

Printed: 11:30:06 AM 11/06/2019

Issue of Aboriginal Heritage Impact Permit

National Parks and Wildlife Act 1974



Office of
Environment
& Heritage

INFORMATION ABOUT THIS NOTICE

- Details provided in this notice will be available on OEH's Public Register in accordance with section 188F of the NPW Act.

Variation of this AHIP

- This AHIP may only be varied on application by the AHIP holder or by OEH to correct typographical errors or resolve inconsistencies between conditions of the AHIP. A permit can only be varied by subsequent variation notices.

Appeals against this decision

- You can appeal to the Land and Environment Court against this decision. The deadline for lodging the appeal is 21 days after you were given notice of this decision.

Aboriginal Heritage Impact

Section 90 of the *National Parks and Wildlife Act 1974*



Office of
Environment
& Heritage

AHIP number: C0004783

(AHIMS Permit ID:4431)

AHIP Issued To:

Mr Richard Bailey
Environmental Superintendent
Mount Pleasant Operations
MACH ENERGY AUSTRALIA PTY LTD
GPO Box 94
Brisbane QLD 4001

OEH Office issuing this AHIP

Office of Environment and Heritage
Conservation and Regional Delivery Division
Hunter Central Coast Branch
Locked Bag 1002
Dangar NSW 2309
Email: rog.hcc@environment.nsw.gov.au

Additional details for public register

a) Name of development or project	MACH Energy Australia Pty Ltd Mount Pleasant Operations Rail Modification Wybong Road MUSWELLBROOK NSW 2333
--	---

Aboriginal Heritage Impact

Section 90 of the *National Parks and Wildlife Act 1974*



Office of
Environment
& Heritage

b) Location	Mount Pleasant Operations Lot 8 DP770911 Lot 1 DP745369 Lot 1 DP780673 Lot 2 DP780673 Lot 21 DP554140 Hunter River Lot 641 DP554159 Lot 72 DP626353 Lot 71 DP626353 Lot 124 DP700578 Lot 123 DP700578 Lot 505 DP711996 Lot 7 DP1170997 Lot 8 DP1170997 Wybong Road Overton Road Muswellbrook – Ulan Rail Line MUSWELLBROOK NSW 2333
c) Local Government Area(s)	MUSWELLBROOK SHIRE COUNCIL
d) Description of harm authorised	<ul style="list-style-type: none">• Certain Aboriginal objects must not be harmed• Community collection• Harm to certain Aboriginal objects through the proposed works• Harm to all unknown Aboriginal objects (except human remains) within the application area
e) AHIP commencement date and duration	<u>Commencement:</u> 6 June 2019 <u>Duration:</u> 20 Years

AHIP TO HARM ABORIGINAL OBJECTS

A. Background

- I. On 14 March 2019, an application was made to the Chief Executive of the Office of Environment and Heritage (OEH) for an Aboriginal Heritage Impact Permit (AHIP) pursuant to s.90 of the *National Parks and Wildlife Act 1974* (the Act).
- II. The AHIP application is required as a result of the approved Mount Pleasant Operation Rail Modification (Modification 4 of DA 92/97), approved under section 75W of the NSW Environmental Planning and Assessment Act, 1979 in November 2018.
- III. The works associated with the Mount Pleasant Operation Modification 4 includes the installation of rail infrastructure, water and power supply, and the demolition and removal of redundant infrastructure once the new rail, product loading and water supply infrastructure has been commissioned and is fully operational.
- IV. There are two (2) AHIMS registered Aboriginal sites located within the modification footprint that will be impacted by the proposed works:
 - AHIMS site # 33-2-0028 (MPO 2017/4);
 - AHIMS site # 33-2-0029 (MPO 2017/5).
- V. The applicant, MACH Energy, is seeking an AHIP to be valid for 20 years (in line with the current mining lease approval) which will permit 'harm' by means of:
 - Certain Aboriginal objects must not be harmed;
 - Community collection;
 - Harm to certain Aboriginal objects through the proposed works; &
 - Harm to all unknown Aboriginal objects (except human remains) within the application area.
- VI. OEH supports the AHIP application and the management recommendations proposed by the applicant, MACH Energy to mitigate any further harm to AHIMS site # 33-2-0028 (MPO 2017/4) & AHIMS Site # 33-2-0029 (MPO 2017/5), that are located within the modification footprint. It should be noted that AHIMS # 33-2-0026 (MPO 2017/2), for which impacts will be avoided, has been included in the AHIP as '*certain Aboriginal objects must not be harmed*'.
- VII. OEH considered the application and supporting information provided and matters under section 90K of the Act and decided to issue an AHIP subject to conditions.

B. AHIP issued subject to conditions

An AHIP is issued to harm Aboriginal objects identified in Schedules B and C, in accordance with the conditions of this AHIP.

This AHIP is issued pursuant to section 90 of the Act.

C. Commencement and duration of AHIP

This AHIP commences on the date it is signed unless otherwise provided by this AHIP.

Unless otherwise revoked in writing, this AHIP remains in force for:

- (i) from the date of commencement, that is, until **6 June 2039**.

D. Proposed Works

The Modification (MOD 4) will involve the following proposed works:

- Duplication of the approved rail spur, rail loop and associated conveyor and rail load-out facility.
- Duplication of the Hunter River water supply pump station (including power supply) and associated water pipeline that currently follows the rail spur alignment.
- Demolition and removal of the redundant approved infrastructure within the extent of the Bengalla Mine once the new rail, product loading and water supply infrastructure has been commissioned and is fully operational.

Note: A Dictionary at the end of the AHIP defines terms used in this document. Further information about this AHIP is also set out after the Dictionary.



STEVEN COX

Senior Team Leader Planning

Hunter Central Coast Branch

Conservation and Regional Delivery Division

(by Delegation)

Date: 10 June 2019

Aboriginal Heritage Impact

~~Permit~~

Section 90 of the *National Parks and Wildlife Act 1974*



Office of
Environment
& Heritage

CONTENTS

LAND TO WHICH THIS AHIP APPLIES.....	6
CONDITIONS	6
Administrative Conditions	7
Operational Conditions	7
Notification and Reporting Conditions	8
General Conditions	9
SCHEDULES	10
Schedule A: Aboriginal objects which must not be harmed.....	10
Schedule B: Aboriginal objects that may be harmed through the certain actions.....	10
Schedule C: Aboriginal objects which may be harmed through the proposed works	11
DICTIONARY	13
INFORMATION ABOUT THIS AHIP	14

LAND TO WHICH THIS AHIP APPLIES

Figure (1) The lands to which this AHIP applies - AHIP extent for MACH Energy, Mount Pleasant Operation, Modification 4, Wybong Road, Muswellbrook NSW 2333 (Page 13 of this AHIP). OEH holds the relevant shapefiles for the AHIP Application Area, OEH CM9 EF18/46567, DOC19/211996-4.

CONDITIONS

The conditions of this AHIP specify the actions that are permitted and/or required in relation to areas and Aboriginal objects, which are detailed in the Schedules that follow.

Administrative Conditions

Responsibility for compliance with conditions of AHIP

1. The AHIP holder must ensure that all persons involved in actions or works covered by this AHIP (whether employees, contractors, sub-contractors, agents or invitees) are made aware of and comply with the conditions of this AHIP.

Project manager to oversee the actions relating to this AHIP

2. A suitably qualified and experienced individual must be appointed as a project manager who is responsible for overseeing, for and on behalf of the AHIP holder, all the actions relating to this AHIP.
3. The individual appointed as project manager must be the Mount Pleasant Environment and Community Manager (or equivalent).
4. If an alternative to the nominated project manager is appointed, OEH must be notified of their contact details within 14 days of this appointment.

Actions must be in accordance with AHIP application

5. All actions on the land must be carried out in accordance with the application except as otherwise expressly provided by a condition of this AHIP.

Operational Conditions

Certain Aboriginal objects must not be harmed

6. All human remains in, on or under the land must not be harmed.
7. The Aboriginal objects described in Schedule A must not be harmed.
8. To ensure that the Aboriginal objects described in Schedule A are not harmed, the following measures must be implemented as soon as practicable and complied with:

- a. Visual markers must be installed to clearly indicate the location of the Aboriginal objects and 'no-harm area' (with an approximately 10 metre buffer) described in Schedule A, to any person on foot or in a vehicle in the vicinity;
- b. Appropriate sediment control measures must be installed, operated and maintained so as to prevent harm to the Aboriginal objects and 'no-harm areas' described in Schedule A;
- c. Vehicles must not be driven on or in the immediate vicinity of an Aboriginal object described in Schedule A;
- d. Vehicles must not be driven on any part of a 'no-harm area' described in Schedule A;
- e. Plant, equipment or any materials including fill, must not be stored on any part of a 'no-harm area' described in Schedule A.

Community collection

9. The Registered Aboriginal Parties must be provided with the opportunity to collect Aboriginal objects within the AHIP application area (if required).
10. The opportunity for community collection must be provided in accordance with the methodology that was provided with the application.
 - (a) before any harm of Aboriginal objects described in Schedule C can commence in the area.
11. Aboriginal objects that are recovered during the community collection may be analysed on-site and/or may be taken off-site for further analysis as decided by the Registered Aboriginal Parties.
12. If an opportunity for community collection has been provided and this collection does not occur, the AHIP holder may proceed with any actions to harm Aboriginal objects described in Schedule C, in accordance with the conditions of this AHIP.

Harm of certain Aboriginal objects through the proposed works

13. The Aboriginal objects described in Schedule C may be harmed. Nothing in this condition authorised harm to Aboriginal objects described in Schedule A (whether human remains, Aboriginal objects or 'no-harm areas').
14. Aboriginal objects described in Schedule C must not be harmed unless:
 - (a) all opportunities for community collection of Aboriginal objects described in Schedule B3 have been provided in the area.

Temporary storage of certain Aboriginal objects

15. Any Aboriginal objects that are removed from the land by actions authorised by this AHIP, must be moved as soon as practicable to the temporary storage location in the table below, pending any agreement reached about the long-term management of the Aboriginal objects.
16. The temporary storage location is as follows:

Location	Mount Pleasant Operation
----------	--------------------------

Aboriginal Heritage Impact

~~Permit~~

Section 90 of the *National Parks and Wildlife Act 1974*



Office of
Environment
& Heritage

name:	Broomfield Homestead Complex
Address:	1100 Wybong Road Mount Pleasant NSW 2333
Storage particulars:	Secure locked facility

17. Any Aboriginal objects stored at the temporary storage location must not be further harmed, except in accordance with the conditions of this AHIP.

Long term management of certain Aboriginal objects

18. Requirement 26 "Stone artefact deposition and storage" in the *Code of Practice for Archaeological Investigation of Aboriginal Objects in NSW* (24 September 2010, available online at: <http://www.environment.nsw.gov.au/licences/archinvestigations.htm>) must be complied with.

Notification and Reporting Conditions

Notification of commencement and completion of actions

19. Written notice must be provided to the OEH office 7 days prior to the commencement of actions authorised by this AHIP. Written notice of commencement may be emailed to rog.hcc@environment.nsw.gov.au
20. Written notice must be provided to the OEH office within 7 days of the completion of actions authorised by this AHIP. Written notice of completion may be emailed to rog.hcc@environment.nsw.gov.au

Human remains

21. If any human remains are discovered and/or harmed in, on or under the land, the AHIP holder must:
- (a) not further harm these remains
 - (b) immediately cease all work at the particular location
 - (c) secure the area so as to avoid further harm to the remains
 - (d) notify the local police and OEH's Environment Line on 131 555 as soon as practicable and provide any available details of the remains and their location, and
 - (e) not recommence any work at the particular location unless authorised in writing by OEH.

Incidents which may breach the Act or AHIP

22. The AHIP holder must notify the OEH office in writing as soon as practicable after becoming aware of:
- (a) any contravention of s.86 of the Act not authorised by an AHIP, and/or
 - (b) any contravention of the conditions of this AHIP.

Reports about incidents which may breach the Act or AHIP

23. Where OEH suspects that an incident has occurred, which may have breached the Act or AHIP, OEH may request a written incident report, which includes the following:
- (a) the nature of the incident
 - (b) the actual or likely impact of the incident on Aboriginal objects and/or Aboriginal places
 - (c) the nature and location of these Aboriginal objects and/or Aboriginal places, referring to and providing maps and photos where appropriate
 - (d) any conditions of an AHIP which may have been breached, and
 - (e) the measures which have been taken or will be taken to prevent a recurrence of the incident.
24. The incident report must be provided to the OEH office within the timeframe specified in the request.

Provision of Aboriginal Site Impact Recording Form

25. An Aboriginal Site Impact Recording Form must be completed and submitted to the AHIMS Registrar, for each AHIMS site identified in Schedules B and C, within 6 months of the completion of the actions authorised by this AHIP.

Note:

- (i) The Aboriginal Site Impact Recording Form can be found on the OEH website:
<http://www.environment.nsw.gov.au/licences/DECCAHIMSSiteRecordingForm.htm>
- (ii) Contact details for the AHIMS Registrar can be found on the OEH website:
<http://www.environment.nsw.gov.au/contact/AHIMSRegistrar.htm>

General Conditions

Indemnity

26. The AHIP holder agrees to indemnify and keep indemnified, the Crown in right of NSW, the Minister administering the Act, the Chief Executive of OEH, and their employees, agents and contractors, in the absence of any willful misconduct or negligence on their part, from and against all actions, demands, claims, proceedings, losses, damages, costs (including legal costs), charges or expenses suffered or incurred by them resulting from:
- (a) any damage or destruction to any real or personal property; and
 - (b) injury suffered or sustained (including death) by any persons arising out of or in connection with any actions undertaken pursuant to this AHIP.

Release

27. The AHIP holder agrees to release to the full extent permitted by law, the Crown in right of NSW, the Minister administering the Act, the Chief Executive of OEH, and their employees, agents and contractors, in the absence of any willful misconduct or negligence on their part, from all suits, actions, demands and claims of every kind resulting from:

Aboriginal Heritage Impact

~~Permit~~

Section 90 of the *National Parks and Wildlife Act 1974*



Office of
Environment
& Heritage

- (a) any damage or destruction to any real or personal property; and
- (b) injury suffered or sustained (including death) by any persons arising from or in connection with any actions undertaken pursuant to this AHIP.

Written notice

28. Any requirement to provide written notice to the OEH office in this AHIP may be complied with by emailing notice to the OEH office's email address. The OEH office's contact details are specified at the front of this AHIP

SCHEDULES

The following schedules identify the areas and Aboriginal objects that are subject to the conditions of this AHIP.

Schedule A: Aboriginal objects which must not be harmed

A1 Human remains

All human remains in, on or under the land must not be harmed as specified by the conditions of this AHIP.

A2 Aboriginal objects that are identified on AHIMS

The following Aboriginal objects identified on AHIMS must not be harmed, as specified by the conditions of this AHIP.

Portion of Site (whole or part)	AHIMS Site ID	Site Feature	Site Name	Information access restriction ? (Y/N)	Eastin g	Northin g	Datum
Whole	33-2-0026	Isolated Artefact	MPO 2017/2	No	297938	6427683	GDA

A3 No-harm areas

Not applicable

Schedule B: Aboriginal objects that may be harmed through the certain actions

B1 Movement only

Not applicable

B2 Test/Salvage excavations

Not applicable

B3 Community collection

Community collection may be carried out (as required) across the AHIP application area, in accordance with the conditions of this AHIP.

The community collection area includes the following known Aboriginal objects, as identified on AHIMS (excluding any Aboriginal objects described in Schedule A):

Portion of Site (whole or part)	AHIMS Site ID	Site Feature	Site Name	Information access restriction ? (Y/N)	Eastin g	Northin g	Datum
Whole	33-2-0028	Artefact Scatter	MPO 2017/4	No	297881	6427124	GDA
Whole	33-2-0029	Isolated Artefact	MPO 2017/5	No	297638	6427371	GDA

Schedule C: Aboriginal objects which may be harmed through the proposed works

The Aboriginal objects described in this schedule may be harmed, but only in accordance with the conditions of this AHIP (excluding any Aboriginal objects described in Schedule A).

C1 Harm of Aboriginal objects identified on AHIMS

Portio n of Site (whole or part)	AHIM S Site ID	Site Featur e	Site Name	Informati on access restrictio n? (Y/N)	Eastin g	Northing	Datum
Whole	33-2-0028	Artefact Scatter	MPO 2017/4	No	297881	6427124	GDA
Whole	33-2-0029	Isolated Artefact	MPO 2017/5	No	297638	6427371	GDA

C2 Areas where harm of Aboriginal objects is authorised

All Aboriginal objects in, on or under the land which is identified on the Figure (1) AHIP Application Area (page 13 of this AHIP) may be harmed, but only in accordance with the conditions of this AHIP (excluding any Aboriginal objects described in Schedule A).

Aboriginal Heritage Impact

~~Permit~~

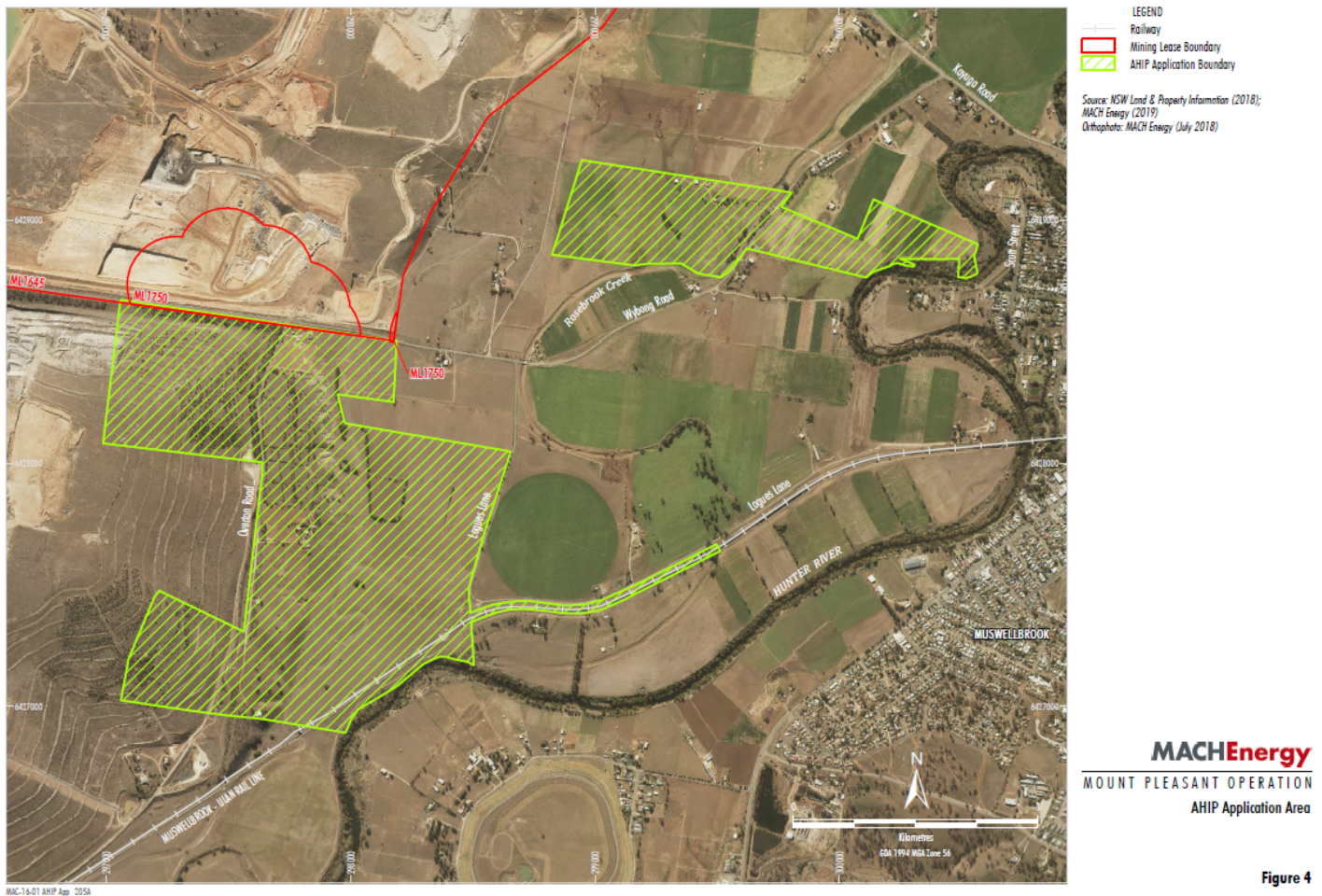
Section 90 of the *National Parks and Wildlife Act 1974*



Office of
Environment
& Heritage

Figure (1)

The lands to which this AHIP applies - AHIP extent for MACH Energy, Mount Pleasant Operation, Modification 4, Wybong Road, Muswellbrook NSW 2333 (shown hatched in green), and is defined by GPS coordinates listed in Table (1) & (2), pp.14-18 of this AHIP.



Aboriginal Heritage Impact

~~Permit~~

Section 90 of the *National Parks and Wildlife Act 1974*



Office of
Environment
& Heritage

Polygon A (Southern Polygon Boundary)			
Point ID	Easting	Northing	Zone
A1	297636.97	6428005.02	MGA56
A2	296988.99	6428082.63	MGA56
A3	297058.47	6428661.27	MGA56
A4	297060.56	6428671.81	MGA56
A5	297410.85	6428619.50	MGA56
A6	297624.86	6428587.54	MGA56
A7	297759.21	6428567.48	MGA56
A8	298181.10	6428504.49	MGA56
A9	298189.75	6428503.47	MGA56
A10	298179.97	6428314.70	MGA56
A11	298177.70	6428273.98	MGA56
A12	298176.41	6428251.00	MGA56
A13	297947.76	6428283.01	MGA56
A14	297977.05	6428165.21	MGA56
A15	298655.63	6428048.09	MGA56
A16	298603.46	6427885.34	MGA56
A17	298551.73	6427724.43	MGA56
A18	298482.91	6427484.99	MGA56
A19	298491.26	6427384.87	MGA56
A20	298498.58	6427388.28	MGA56
A21	298505.03	6427391.16	MGA56
A22	298511.42	6427393.91	MGA56
A23	298516.70	6427396.11	MGA56
A24	298522.01	6427398.24	MGA56
A25	298528.61	6427400.79	MGA56
A26	298535.11	6427403.21	MGA56
A27	298540.51	6427405.13	MGA56
A28	298545.92	6427406.99	MGA56
A29	298552.65	6427409.21	MGA56
A30	298559.26	6427411.29	MGA56
A31	298564.74	6427412.93	MGA56
A32	298570.24	6427414.51	MGA56
A33	298577.09	6427416.39	MGA56
A34	298583.78	6427418.12	MGA56
A35	298589.34	6427419.49	MGA56
A36	298594.91	6427420.79	MGA56
A37	298600.50	6427422.02	MGA56
A38	298607.27	6427423.43	MGA56
A39	298614.24	6427424.78	MGA56
A40	298619.87	6427425.79	MGA56
A41	298625.52	6427426.74	MGA56
A42	298632.37	6427427.80	MGA56
A43	298639.38	6427428.79	MGA56
A44	298645.06	6427429.52	MGA56
A45	298650.75	6427430.18	MGA56
A46	298657.65	6427430.88	MGA56
A47	298664.69	6427431.52	MGA56
A48	298670.40	6427431.95	MGA56
A49	298676.11	6427432.32	MGA56
A50	298683.06	6427432.68	MGA56
A51	298690.11	6427432.95	MGA56
A52	298695.83	6427433.09	MGA56
A53	298701.56	6427433.17	MGA56
A54	298708.53	6427433.17	MGA56
A55	298715.57	6427433.08	MGA56
A56	298721.29	6427432.93	MGA56
A57	298727.01	6427432.72	MGA56
A58	298733.99	6427432.36	MGA56
A59	298741.00	6427431.91	MGA56
A60	298746.71	6427431.47	MGA56

Aboriginal Heritage Impact

Permit

Section 90 of the *National Parks and Wildlife Act 1974*



Office of
Environment
& Heritage

A61	298752.41	6427430.97	MGA56
A62	298759.37	6427430.26	MGA56
A63	298766.34	6427429.45	MGA56
A64	298774.47	6427428.39	MGA56
A65	298784.38	6427427.06	MGA56
A66	298794.28	6427425.73	MGA56
A67	298804.17	6427424.39	MGA56
A68	298814.06	6427423.06	MGA56
A69	298823.96	6427421.73	MGA56
A70	298831.38	6427420.73	MGA56
A71	298838.77	6427419.74	MGA56
A72	298848.82	6427418.46	MGA56
A73	298857.60	6427417.55	MGA56
A74	298866.31	6427416.84	MGA56
A75	298876.44	6427416.26	MGA56
A76	298886.58	6427415.94	MGA56
A77	298895.36	6427415.86	MGA56
A78	298904.14	6427415.99	MGA56
A79	298914.28	6427416.38	MGA56
A80	298924.40	6427417.03	MGA56
A81	298933.11	6427417.79	MGA56
A82	298941.88	6427418.76	MGA56
A83	298949.43	6427419.74	MGA56
A84	298956.95	6427420.88	MGA56
A85	298965.65	6427422.38	MGA56
A86	298974.23	6427424.05	MGA56
A87	298984.14	6427426.23	MGA56
A88	298993.99	6427428.67	MGA56
A89	299002.46	6427430.97	MGA56
A90	299010.88	6427433.47	MGA56
A91	299020.53	6427436.59	MGA56
A92	299030.11	6427439.95	MGA56
A93	299038.28	6427443.04	MGA56
A94	299046.46	6427446.34	MGA56
A95	299055.77	6427450.34	MGA56
A96	299064.86	6427454.34	MGA56
A97	299073.97	6427458.34	MGA56
A98	299083.09	6427462.35	MGA56
A99	299092.20	6427466.36	MGA56
A100	299101.32	6427470.36	MGA56
A101	299108.16	6427473.37	MGA56
A102	299115.05	6427476.40	MGA56
A103	299124.11	6427480.38	MGA56
A104	299133.23	6427484.38	MGA56
A105	299155.12	6427494.00	MGA56
A106	299497.80	6427668.35	MGA56
A107	299512.56	6427639.35	MGA56
A108	299168.23	6427464.17	MGA56
A109	299147.93	6427454.19	MGA56
A110	299139.79	6427450.19	MGA56
A111	299131.63	6427446.18	MGA56
A112	299068.62	6427415.47	MGA56
A113	299060.74	6427412.11	MGA56
A114	299051.79	6427408.49	MGA56
A115	299042.84	6427405.11	MGA56
A116	299032.37	6427401.43	MGA56
A117	299021.82	6427398.03	MGA56
A118	299012.61	6427395.29	MGA56
A119	299003.33	6427392.77	MGA56
A120	298992.57	6427390.11	MGA56

Aboriginal Heritage Impact

~~Permit~~

Section 90 of the *National Parks and Wildlife Act 1974*



Office of
Environment
& Heritage

A121	298984.45	6427388.29	MGA56
A122	298978.39	6427387.04	MGA56
A123	298956.52	6427383.48	MGA56
A124	298912.82	6427381.52	MGA56
A125	298871.55	6427383.13	MGA56
A126	298770.00	6427395.89	MGA56
A127	298703.35	6427400.69	MGA56
A128	298647.79	6427397.54	MGA56
A129	298592.21	6427384.87	MGA56
A130	298574.55	6427377.15	MGA56
A131	298566.23	6427374.60	MGA56
A132	298558.61	6427372.13	MGA56
A133	298552.39	6427369.99	MGA56
A134	298543.79	6427366.87	MGA56
A135	298533.83	6427363.01	MGA56
A136	298525.38	6427359.54	MGA56
A137	298519.33	6427356.93	MGA56
A138	298512.03	6427353.63	MGA56
A139	298503.71	6427349.70	MGA56
A140	298493.89	6427344.77	MGA56
A141	298505.90	6427171.59	MGA56
A142	298479.09	6427183.20	MGA56
A143	298423.56	6427194.35	MGA56
A144	298407.70	6427199.12	MGA56
A145	298390.25	6427203.89	MGA56
A146	298366.44	6427203.91	MGA56
A147	298341.02	6427194.39	MGA56
A148	298301.30	6427175.35	MGA56
A149	298193.18	6427084.86	MGA56
A150	298144.70	6427055.63	MGA56
A151	298032.66	6426988.05	MGA56
A152	298004.01	6426948.36	MGA56
A153	297979.93	6426892.44	MGA56
A154	297800.30	6426922.15	MGA56
A155	297638.39	6426949.50	MGA56
A156	297509.61	6426962.08	MGA56
A157	297350.22	6426982.82	MGA56
A158	297061.83	6427025.83	MGA56
A159	297092.32	6427197.24	MGA56
A160	297198.71	6427452.67	MGA56
A161	297218.28	6427475.68	MGA56
A162	297564.15	6427307.96	MGA56
A163	297607.60	6427683.50	MGA56
A164	297610.39	6427707.62	MGA56
A165	297640.52	6427967.95	MGA56
A166	297636.97	6428005.02	MGA56

Aboriginal Heritage Impact

Permit

Section 90 of the *National Parks and Wildlife Act 1974*



Office of
Environment
& Heritage

Polygon B (Northern Polygon Boundary)			
Point ID	Easting	Northing	Zone
B1	299761.62	6429054.82	MGA56
B2	300074.06	6428923.66	MGA56
B3	300139.88	6429084.11	MGA56
B4	300566.95	6428901.59	MGA56
B5	300564.57	6428896.24	MGA56
B6	300561.50	6428884.47	MGA56
B7	300558.74	6428869.52	MGA56
B8	300556.31	6428863.75	MGA56
B9	300553.58	6428860.38	MGA56
B10	300551.62	6428857.07	MGA56
B11	300565.11	6428780.78	MGA56
B12	300553.92	6428775.15	MGA56
B13	300535.64	6428765.68	MGA56
B14	300517.36	6428761.41	MGA56
B15	300494.72	6428764.87	MGA56
B16	300485.07	6428765.47	MGA56
B17	300490.89	6428841.20	MGA56
B18	300364.40	6428839.41	MGA56
B19	300331.58	6428839.98	MGA56
B20	300323.27	6428839.27	MGA56
B21	300312.86	6428840.06	MGA56
B22	300301.99	6428840.71	MGA56
B23	300294.27	6428839.39	MGA56
B24	300287.74	6428841.00	MGA56
B25	300247.65	6428841.84	MGA56
B26	300308.86	6428816.37	MGA56
B27	300306.78	6428812.59	MGA56
B28	300301.01	6428808.91	MGA56
B29	300286.50	6428811.29	MGA56
B30	300279.38	6428811.66	MGA56
B31	300270.20	6428813.77	MGA56
B32	300262.29	6428816.16	MGA56
B33	300254.88	6428818.56	MGA56
B34	300238.47	6428822.82	MGA56
B35	300221.61	6428819.68	MGA56
B36	300216.83	6428817.42	MGA56
B37	300210.07	6428812.58	MGA56
B38	300204.54	6428809.93	MGA56
B39	300191.16	6428806.35	MGA56
B40	300182.84	6428803.13	MGA56
B41	300174.01	6428800.41	MGA56
B42	300167.97	6428798.00	MGA56
B43	300160.41	6428794.79	MGA56
B44	300153.60	6428792.62	MGA56
B45	300144.15	6428789.00	MGA56
B46	300130.97	6428781.73	MGA56
B47	300125.21	6428777.29	MGA56
B48	300117.21	6428771.28	MGA56
B49	300109.62	6428763.61	MGA56
B50	300093.29	6428767.50	MGA56

Aboriginal Heritage Impact

Permit

Section 90 of the *National Parks and Wildlife Act 1974*



Office of
Environment
& Heritage

B51	299667.66	6428871.53	MGA56
B52	299638.98	6428878.54	MGA56
B53	299619.57	6428883.29	MGA56
B54	299566.64	6428807.57	MGA56
B55	299547.55	6428788.52	MGA56
B56	299515.81	6428764.87	MGA56
B57	299423.79	6428780.37	MGA56
B58	299403.17	6428791.89	MGA56
B59	299352.40	6428821.98	MGA56
B60	299212.72	6428820.46	MGA56
B61	299161.92	6428814.14	MGA56
B62	298833.90	6428856.48	MGA56
B63	298824.94	6428857.64	MGA56
B64	298834.46	6428887.95	MGA56
B65	298844.45	6428919.75	MGA56
B66	298889.61	6429063.47	MGA56
B67	298946.98	6429246.08	MGA56
B68	299141.18	6429216.17	MGA56
B69	299375.62	6429180.06	MGA56
B70	299748.58	6429122.59	MGA56
B71	299783.14	6429117.27	MGA56
B72	299804.81	6429113.93	MGA56
B73	299761.62	6429054.82	MGA56

DICTIONARY

In this AHIP, unless the contrary is indicated the terms below have the following meanings:

Aboriginal object	has the same meaning as in the Act.
Act	means the <i>National Parks and Wildlife Act 1974</i> .
AHIMS	means the Aboriginal Heritage Information Management System maintained by OEHL, as defined in s.90Q of the Act.
AHIP	means Aboriginal Heritage Impact Permit
AHIP holder	means the entity or person listed on the cover page under the heading "AHIP issued to".
Application	means the completed application form and all other documents in written or electronic form which accompanied the application when it was lodged or which were subsequently submitted in support of the application.
Community collection	means the collection of Aboriginal objects by one or all Registered Aboriginal Parties or their representatives.
Community collection area	means an area described as a community collection area in Schedule B3
Harm	has the same meaning as in the Act. In relation to Aboriginal objects, harm means the movement, damage, defacement and/or destruction of Aboriginal objects. In relation to an Aboriginal place, harm means the damage, defacement and/or destruction of the Aboriginal place.
Land	means the land described under the heading "Land to which this AHIP applies".
No-harm areas	means those areas described in Schedule A3.
OEHL	Office of Environment and Heritage (NSW).
OEHL office	means the office listed on the cover page of this AHIP.
Proposed works	means the works described under the heading "D. Proposed Works" at the front of this AHIP.
Public register	means the public register established under s.188F of the Act, that contains details of AHIPs issued by the Chief Executive of OEHL, as described under the heading "Information about this AHIP".
Registered Aboriginal Parties	means the Registered Aboriginal Parties listed in the application.
Salvage excavation	means an archaeological excavation carried out in accordance with the methodology accompanying the application, as modified by the conditions of this AHIP. The purpose of salvage excavation is to recover a sample of Aboriginal objects as an archival record of Aboriginal life from a site that will be destroyed.
Salvage excavation area	means any area described as a salvage excavation area in Schedule B2.
Test excavation	means an archaeological excavation carried out in accordance with methodology accompanying the application, as modified by the

Aboriginal Heritage Impact

Permit

Section 90 of the *National Parks and Wildlife Act 1974*



Office of
Environment
& Heritage

conditions of this AHIP. The purpose of test excavation is to collect a sample of Aboriginal objects, in order to establish the nature and extent of sub-surface Aboriginal objects and to assist in the assessment of management options for the site.

Test excavation area means any area described as a test excavation area in Schedule B2

INFORMATION ABOUT THIS AHIP

Public Register

Under section 188F of the Act, the Chief Executive of OEH is required to keep a public register containing the details of each AHIP issued. The details of this AHIP that will be published on the public register are outlined on the front page of this AHIP.

The public register is available online at www.environment.nsw.gov.au

Appeals

Under section 90L of the Act, the AHIP holder may appeal to the Land and Environment Court if they are dissatisfied with any condition of this AHIP. The appeal must be lodged within 21 days of the date this AHIP was issued.

Penalties for breach of the Act or AHIP condition

Significant penalties can be imposed by the Land and Environment Court for harm to an Aboriginal object or Aboriginal Place other than as authorised by a condition of an AHIP, or for a breach of an AHIP condition. OEH can also issue penalty notices for a breach of the Act or AHIP condition.

Responsibility for obtaining all approvals and compliance with applicable laws

The AHIP holder is responsible for obtaining and complying with all approvals necessary to lawfully carry out the work referred to in this AHIP, including but not limited to development consents.

Other relevant provisions of the *National Parks and Wildlife Act*

Newly identified Aboriginal objects must be notified to the Chief Executive of OEH under s.89A of the Act using the form available online at www.environment.nsw.gov.au

Stop work orders, interim protection orders and remediation directions may be issued in certain circumstances to protect Aboriginal objects or places.

Obligation to report Aboriginal remains under Commonwealth laws

The AHIP holder may have additional obligations to report any discovery of Aboriginal remains under the *Aboriginal and Torres Strait Islander Heritage Protection Act 1984*.

Exercise of investigation and compliance powers

Officers appointed or authorised under the Act may exercise certain powers and functions, including the power to enter land.

Duration of AHIP

This AHIP remains in force for the period specified in the AHIP.

Variation of AHIP

The AHIP holder may apply to the OEH office for a variation of any conditions of an AHIP, using the AHIP variation application form available online at www.environment.nsw.gov.au. Requests for significant variations must be accompanied by evidence of further consultation with Registered Aboriginal Parties and may include payment of fees.

The conditions of an AHIP may be varied at any time by the Chief Executive of OEH in order to correct a typographical error or to resolve an inconsistency between conditions. The AHIP holder may appeal a decision of the Chief Executive of OEH to vary the conditions of the AHIP.

Aboriginal Heritage Impact

~~Permit~~

Section 90 of the *National Parks and Wildlife Act 1974*



Office of
Environment
& Heritage

Transfer of AHIP

The AHIP holder may apply to transfer this AHIP to another person by using the AHIP transfer application form available online at www.environment.nsw.gov.au.

Surrender of AHIP

The AHIP holder may apply to surrender this AHIP by using the AHIP surrender application form available online at www.environment.nsw.gov.au. The surrender must be approved by the Chief Executive of OEH and may be subject to conditions.

Suspension and revocation of AHIP

An AHIP may be suspended or revoked at any time at the discretion of the Chief Executive of OEH. Prior to suspending or revoking the AHIP, the AHIP holder will be given notice and an opportunity to make submissions. The AHIP holder will be notified in writing of the final decision. The AHIP holder may appeal a decision to revoke the AHIP.

Entry to land

An AHIP does not automatically entitle its holder to enter land for the purpose of conducting work related to the AHIP. The AHIP holder is responsible for obtaining permission to enter land from the owner and/or occupier of the land.

Disclosure of information pursuant to lawful requirement

This AHIP does not prevent the disclosure of any information or document in OEH's possession in accordance with any lawful requirement.

Making copies of reports

By providing a report, the AHIP holder acknowledges that OEH can use the information in that report to inform its regulatory functions, note details of that report in AHIMS and include a copy of the report in its library which may be available to members of the public.

OEH is able to make copies of any reports provided to OEH under this AHIP.

APPENDIX H

CONSULTEE FEEDBACK – KEY CORRESPONDENCE

(AVAILABLE ON REQUEST)